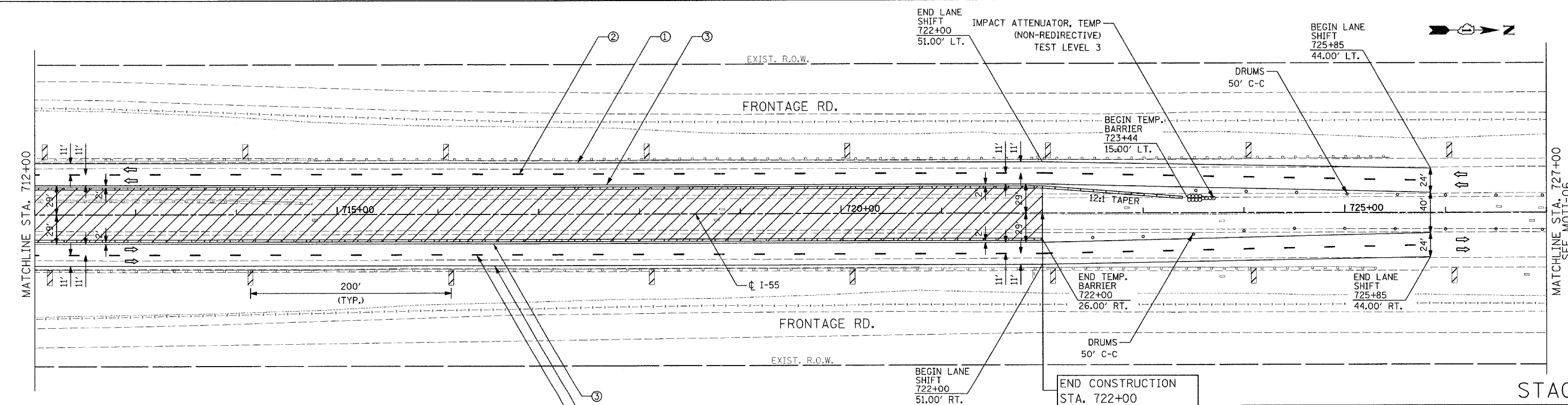
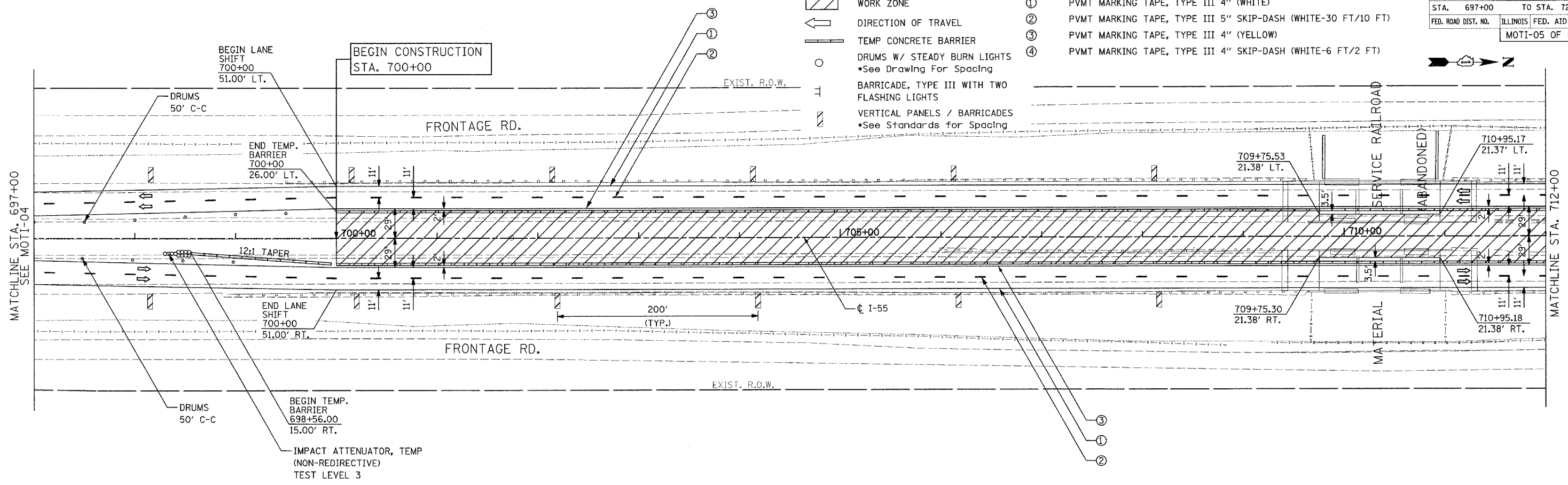



F.A.P. RTE.	SECTION	COUNTY	TOTAL SHEETS	SHEET NO.
55	2006-032 BY	WILL	505	115
STA. 697+00		TO STA. 727+00		
FED. ROAD DIST. NO.		ILLINOIS FED. AID PROJECT		
		MOTI-05 OF 08		

LEGEND

- WORK ZONE
- DIRECTION OF TRAVEL
- TEMP CONCRETE BARRIER
- DRUMS W/ STEADY BURN LIGHTS
*See Drawing For Spacing
- BARRICADE, TYPE III WITH TWO FLASHING LIGHTS
- VERTICAL PANELS / BARRICADES
*See Standards for Spacing
- ① PVMT MARKING TAPE, TYPE III 4" (WHITE)
- ② PVMT MARKING TAPE, TYPE III 5" SKIP-DASH (WHITE-30 FT/10 FT)
- ③ PVMT MARKING TAPE, TYPE III 4" (YELLOW)
- ④ PVMT MARKING TAPE, TYPE III 4" SKIP-DASH (WHITE-6 FT/2 FT)



STAGE I



REVISIONS	
NAME	DATE

ILLINOIS DEPARTMENT OF TRANSPORTATION
 FAI ROUTE 55
 US 30 (PLAINFIELD ROAD) TO LILY CACHE SLOUGH
 SUGGESTED STAGES OF CONSTRUCTION
 AND TRAFFIC CONTROL
 SCALE: 1" = 50'
 DATE: 06-30-06
 DRAWN BY: TJR
 CHECKED BY: DM