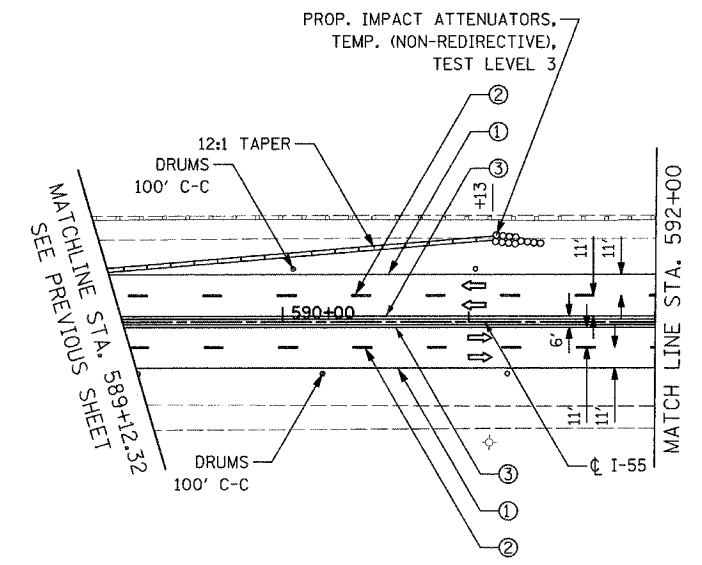
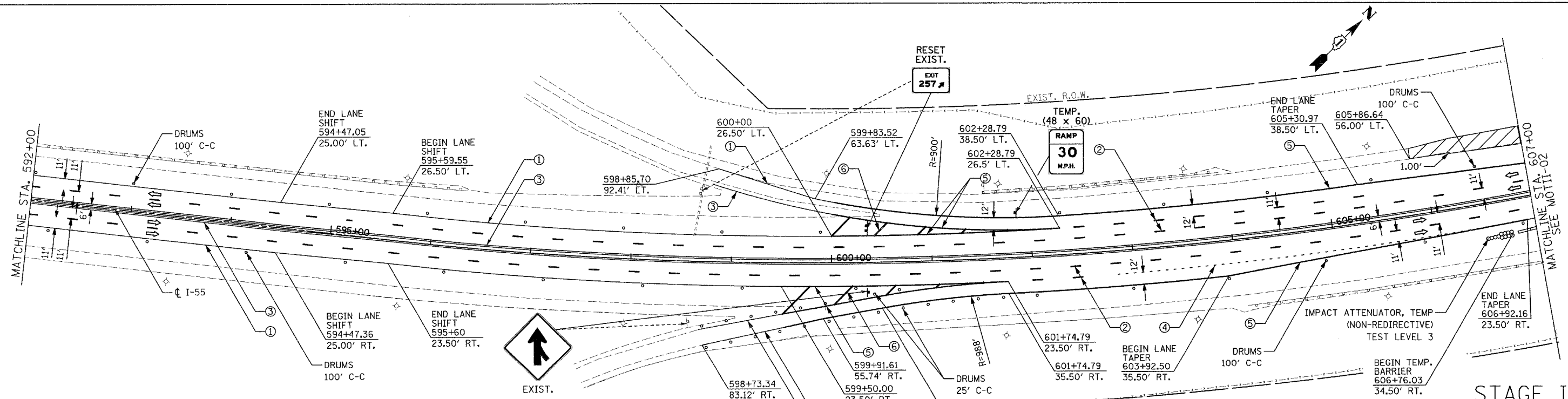


F.A.P. RTE.	SECTION	COUNTY	TOTAL SHEETS	SHEET NO.
55	2006-032 BY	WILL	505	120
STA. 577+00 TO STA. 607+00		ILLINOIS FED. AID PROJECT		
FED. ROAD DIST. NO. 1		MOTII-01 OF 08		



- LEGEND**
- WORK ZONE
  - DIRECTION OF TRAVEL
  - TEMP CONCRETE BARRIER
  - DRUMS W/ STEADY BURN LIGHTS  
\*See Drawing For Spacing
  - BARRICADE, TYPE III WITH TWO FLASHING LIGHTS
  - VERTICAL PANELS / BARRICADES  
\*See Standards for Spacing
  - ① PVMT MARKING TAPE, TYPE III 4" (WHITE)
  - ② PVMT MARKING TAPE, TYPE III 5" SKIP-DASH (WHITE-30 FT/10 FT)
  - ③ PVMT MARKING TAPE, TYPE III 4" (YELLOW)
  - ④ PVMT MARKING TAPE, TYPE III 4" SKIP-DASH (WHITE-6 FT/2 FT)
  - ⑤ PVMT MARKING TAPE, TYPE III 8" (WHITE)
  - ⑥ PVMT MARKING TAPE, TYPE III 12" (WHITE)




REVISIONS	
NAME	DATE

ILLINOIS DEPARTMENT OF TRANSPORTATION  
 FAI ROUTE 55  
 US 30 (PLAINFIELD ROAD) TO LILY CACHE SLOUGH  
 SUGGESTED STAGES OF CONSTRUCTION  
 AND TRAFFIC CONTROL

SCALE: 1" = 50'  
 DATE: 07-21-06

DRAWN BY: TJR  
 CHECKED BY: DM



STAGE II

FINAL