





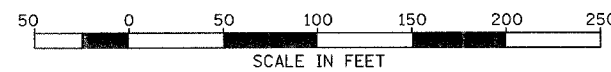
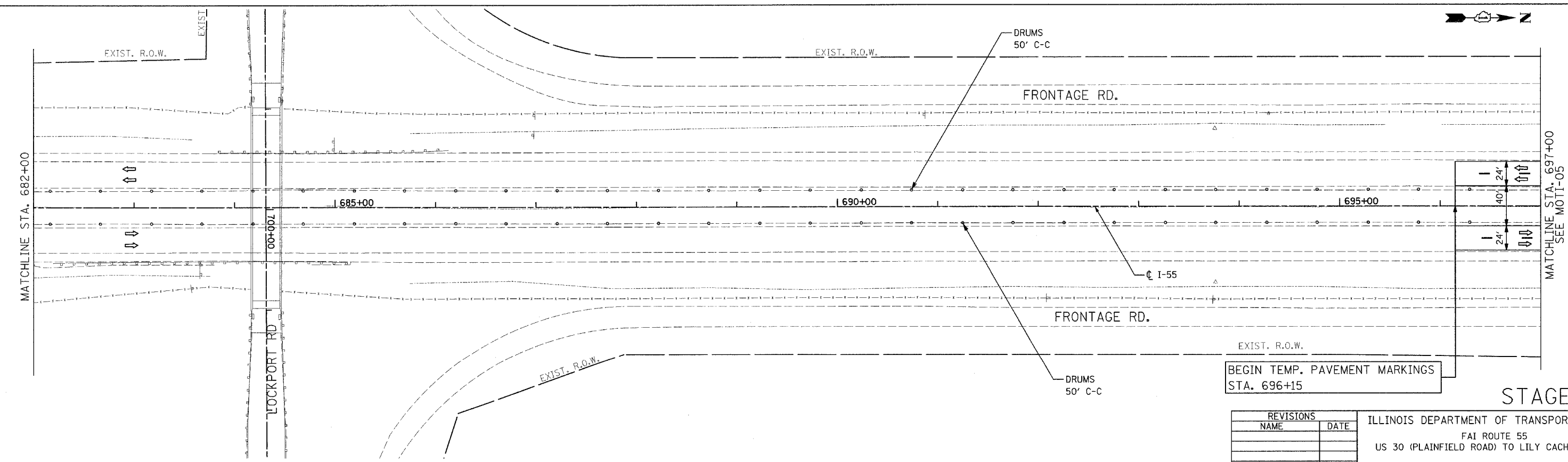
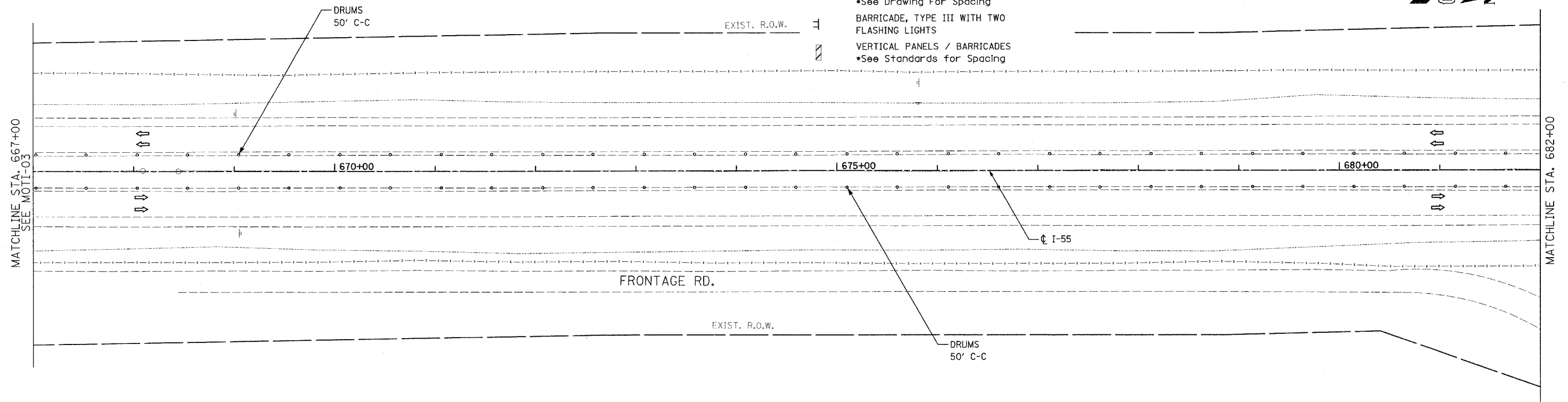


| F.A.P. RTE. | SECTION | COUNTY | TOTAL SHEETS | SHEET NO. |
|---------------------|-------------|---------------------------|--------------|-----------|
| 55 | 2006-032 BY | WILL | 505 | 123 |
| STA. 667+00 | | TO STA. 697+00 | | |
| FED. ROAD DIST. NO. | | ILLINOIS FED. AID PROJECT | | |
| MOTII-04 OF 08 | | | | |

LEGEND

-  WORK ZONE
-  DIRECTION OF TRAVEL
-  TEMP CONCRETE BARRIER
-  DRUMS W/ STEADY BURN LIGHTS
•See Drawing For Spacing
-  BARRICADE, TYPE III WITH TWO FLASHING LIGHTS
-  VERTICAL PANELS / BARRICADES
•See Standards for Spacing
- ① PVMT MARKING TAPE, TYPE III 4" (WHITE)
- ② PVMT MARKING TAPE, TYPE III 5" SKIP-DASH (WHITE-30 FT/10 FT)
- ③ PVMT MARKING TAPE, TYPE III 4" (YELLOW)
- ④ PVMT MARKING TAPE, TYPE III 4" SKIP-DASH (WHITE-6 FT/2 FT)



| REVISIONS | |
|-----------|------|
| NAME | DATE |
| | |
| | |
| | |
| | |
| | |
| | |
| | |
| | |

ILLINOIS DEPARTMENT OF TRANSPORTATION
 FAI ROUTE 55
 US 30 (PLAINFIELD ROAD) TO LILY CACHE SLOUGH
 SUGGESTED STAGES OF CONSTRUCTION
 AND TRAFFIC CONTROL
 SCALE: 1" = 50'
 DATE: 06-30-06
 DRAWN BY: TJR
 CHECKED BY: DM

STAGE II

FINAL