









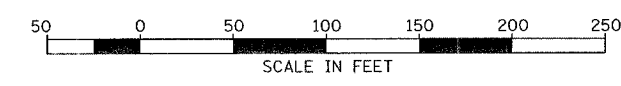
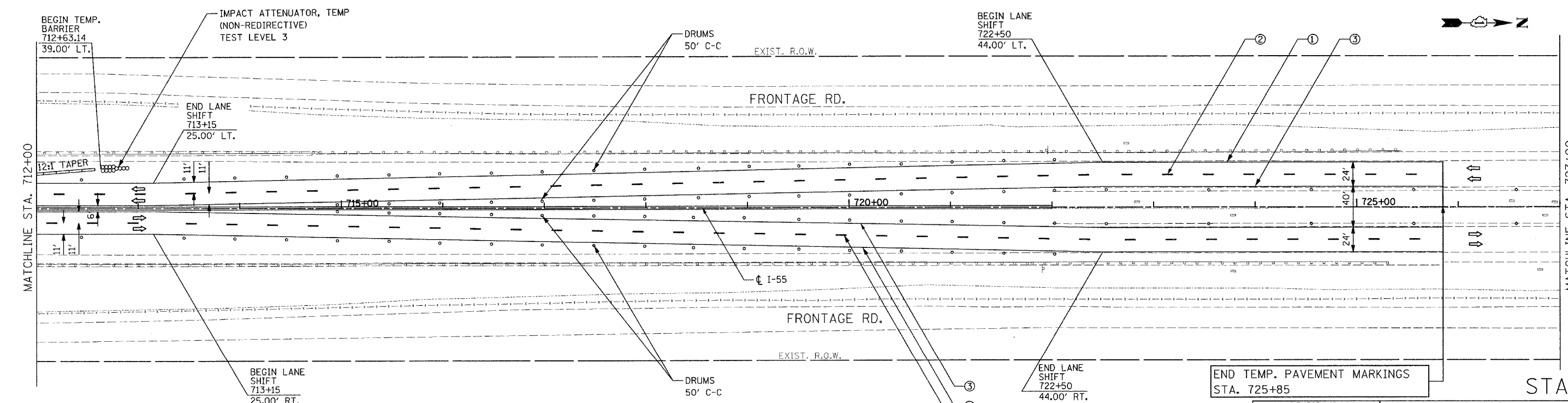
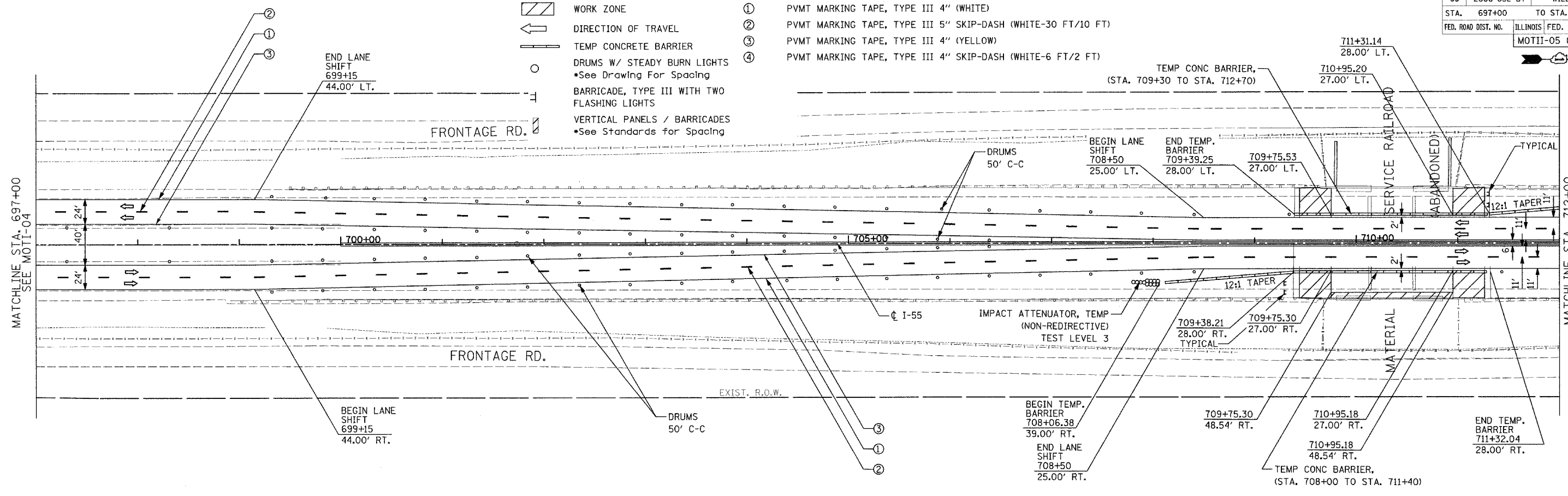


F.A.P. RTE.	SECTION	COUNTY	TOTAL SHEETS	SHEET NO.
55	2006-032 BY	WILL	505	124
STA. 697+00 TO STA. 727+00		ILLINOIS FED. AID PROJECT		
FED. ROAD DIST. NO.		MOTII-05 OF 08		

LEGEND

-  WORK ZONE
-  DIRECTION OF TRAVEL
-  TEMP CONCRETE BARRIER
-  DRUMS W/ STEADY BURN LIGHTS
-  BARRICADE, TYPE III WITH TWO FLASHING LIGHTS
-  VERTICAL PANELS / BARRICADES
-  ① PVMT MARKING TAPE, TYPE III 4" (WHITE)
-  ② PVMT MARKING TAPE, TYPE III 5" SKIP-DASH (WHITE-30 FT/10 FT)
-  ③ PVMT MARKING TAPE, TYPE III 4" (YELLOW)
-  ④ PVMT MARKING TAPE, TYPE III 4" SKIP-DASH (WHITE-6 FT/2 FT)



REVISIONS	
NAME	DATE

ILLINOIS DEPARTMENT OF TRANSPORTATION
 FAI ROUTE 55
 US 30 (PLAINFIELD ROAD) TO LILY CACHE SLOUGH
 SUGGESTED STAGES OF CONSTRUCTION AND TRAFFIC CONTROL
 SCALE: 1" = 50'
 DATE: 07-21-06
 DRAWN BY: TJR
 CHECKED BY: DM

STAGE II

FINAL