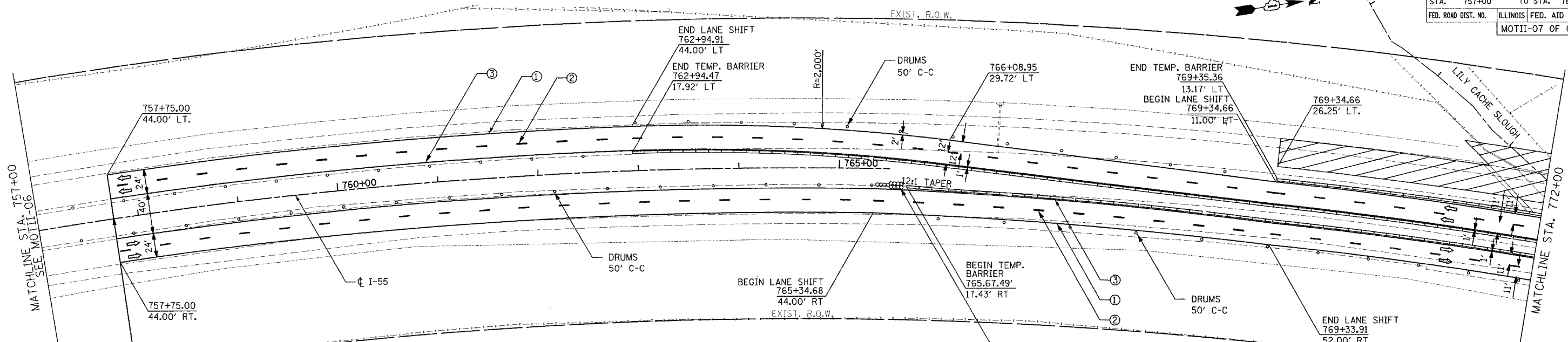
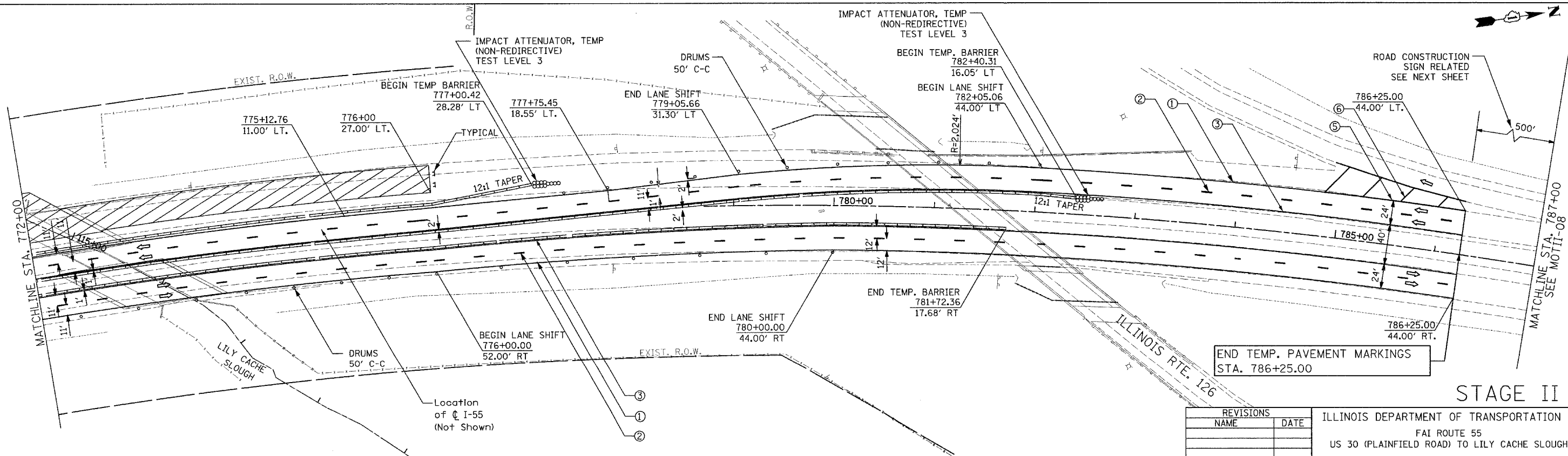


F.A.P. RTE.	SECTION	COUNTY	TOTAL SHEETS	SHEET NO.
55	2006-032 BY	WILL	505	126
STA. 757+00	TO STA. 787+00			
FED. ROAD DIST. NO.	ILLINOIS FED. AID PROJECT		MOTII-07 OF 08	

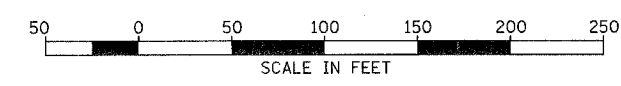


BEGIN TEMP. PAVEMENT MARKINGS STA. 757+75.00

- LEGEND**
- WORK ZONE
 - DIRECTION OF TRAVEL
 - TEMP CONCRETE BARRIER
 - DRUMS W/ STEADY BURN LIGHTS
•See Drawing For Spacing
 - BARRICADE, TYPE III WITH TWO FLASHING LIGHTS
 - ① PVMT MARKING TAPE, TYPE III 4" (WHITE)
 - ② PVMT MARKING TAPE, TYPE III 5" SKIP-DASH (WHITE-30 FT/10 FT)
 - ③ PVMT MARKING TAPE, TYPE III 4" (YELLOW)
 - ④ PVMT MARKING TAPE, TYPE III 4" SKIP-DASH (WHITE-6 FT/2 FT)
 - ⑤ PVMT MARKING TAPE, TYPE III 8" (WHITE)
 - ⑥ PVMT MARKING TAPE, TYPE III 12" (WHITE)



END TEMP. PAVEMENT MARKINGS STA. 786+25.00



REVISIONS	
NAME	DATE

ILLINOIS DEPARTMENT OF TRANSPORTATION
 FAI ROUTE 55
 US 30 (PLAINFIELD ROAD) TO LILY CACHE SLOUGH
 SUGGESTED STAGES OF CONSTRUCTION AND TRAFFIC CONTROL
 SCALE: 1" = 50'
 DATE: 07-21-06
 DRAWN BY: TJR
 CHECKED BY: DM

STAGE II

FINAL