




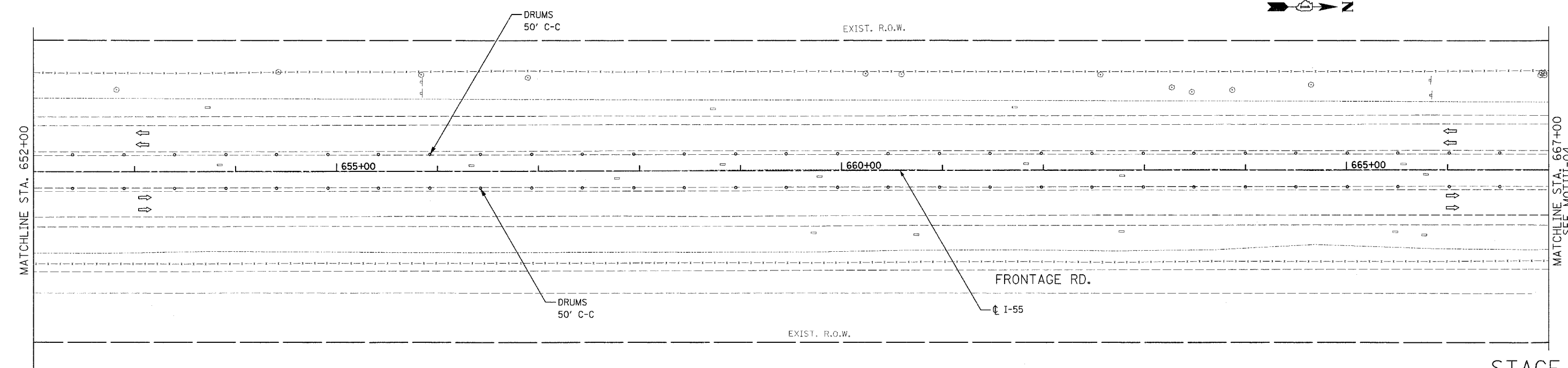
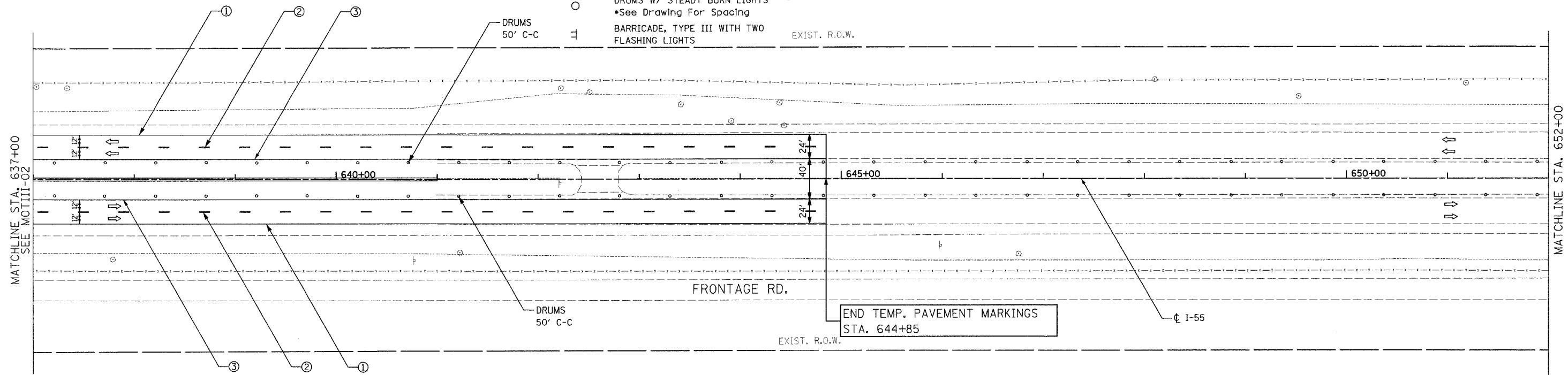



F.A.P. RTE.	SECTION	COUNTY	TOTAL SHEETS	SHEET NO.
55	2006-032 BY	WILL	505	130
STA. 637+00		TO STA. 667+00		
FED. ROAD DIST. NO.		ILLINOIS FED. AID PROJECT		
		MOTIII-03 OF 08		

LEGEND

-  WORK ZONE
  -  DIRECTION OF TRAVEL
  -  TEMP CONCRETE BARRIER
  -  DRUMS W/ STEADY BURN LIGHTS  
•See Drawing For Spacing
  -  BARRICADE, TYPE III WITH TWO FLASHING LIGHTS
- ① PVMT MARKING TAPE, TYPE III 4" (WHITE)
  - ② PVMT MARKING TAPE, TYPE III 5" SKIP-DASH (WHITE-30 FT/10 FT)
  - ③ PVMT MARKING TAPE, TYPE III 4" (YELLOW)
  - ④ PVMT MARKING TAPE, TYPE III 4" SKIP-DASH (WHITE-6 FT/2 FT)



STAGE III



REVISIONS	
NAME	DATE

ILLINOIS DEPARTMENT OF TRANSPORTATION  
 FAI ROUTE 55  
 US 30 (PLAINFIELD ROAD) TO LILY CACHE SLOUGH  
 SUGGESTED STAGES OF CONSTRUCTION  
 AND TRAFFIC CONTROL

SCALE: 1" = 50'  
 DATE: 06-30-06

DRAWN BY: TJR  
 CHECKED BY: DM