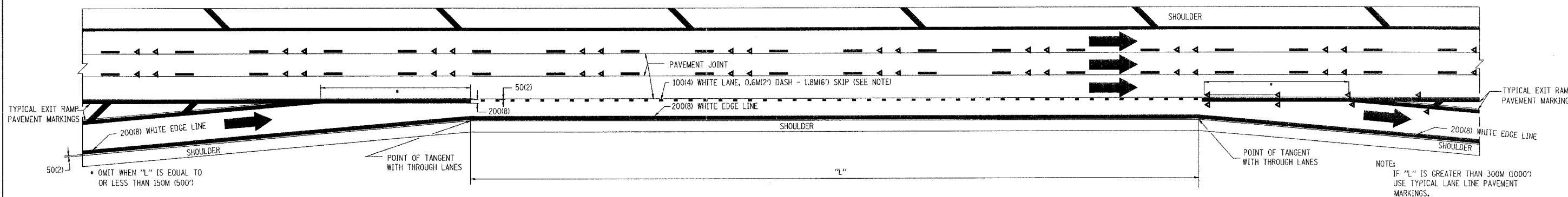
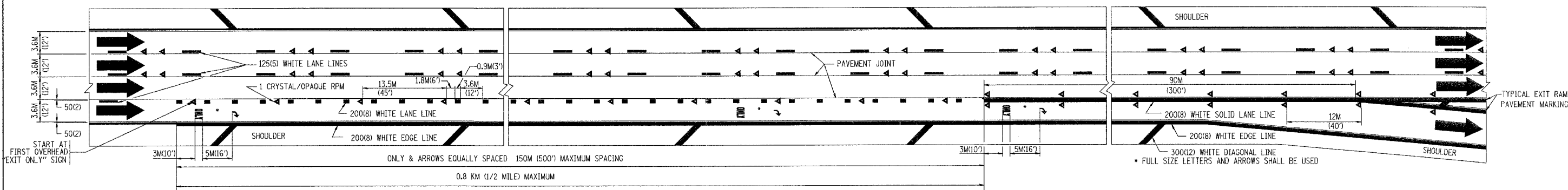


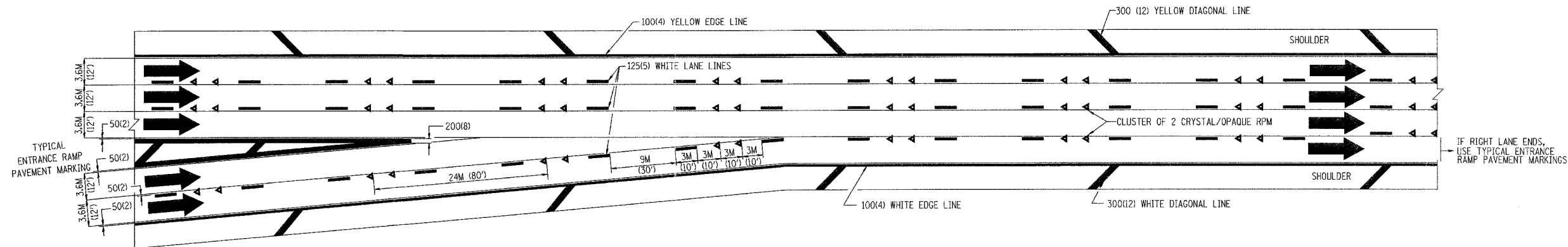
CONTRACT NO.			
F.A. RTE.	SECTION	COUNTY	TOTAL SHEETS
			505
			231
STA.		TO STA.	
FED. ROAD DIST. NO.	ILLINOIS	FED. AID PROJECT	



**TYPICAL ENTRANCE/EXIT RAMP COMBINATION PAVEMENT MARKINGS**



**TYPICAL EXIT ONLY LANE PAVEMENT MARKINGS**



**TYPICAL TWO LANE ENTRANCE RAMP PAVEMENT MARKINGS**

PLOT DATE = 01/20/06  
 FILE NAME = K:\asphalt\12.dgn  
 PLOT SCALE = 100,000 / 1" = 1000'  
 USER NAME = jaygo

REVISIONS	
NAME	DATE
DWS	1/90
DWS	5/91

ILLINOIS DEPARTMENT OF TRANSPORTATION  
  
**MULTI-LANE FREEWAY  
 PAVEMENT MARKING  
 DETAILS**  
  
 SCALE: NONE  
 DATE: 3/1/2006  
  
 DRAWN BY C.A.D.D.  
 CHECKED BY  
 TC12 SHEET 2 OF 2  
 REVISION DATE: 02/28/06