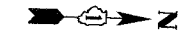
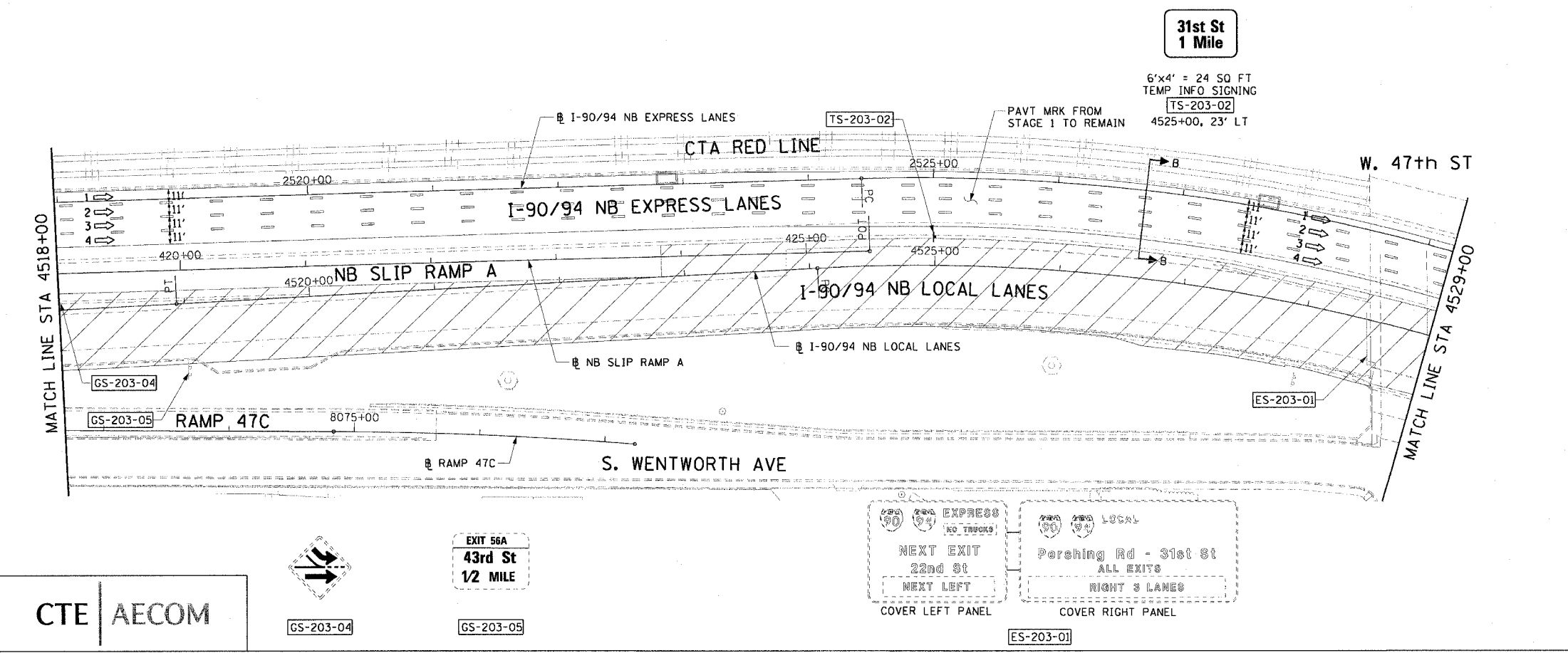
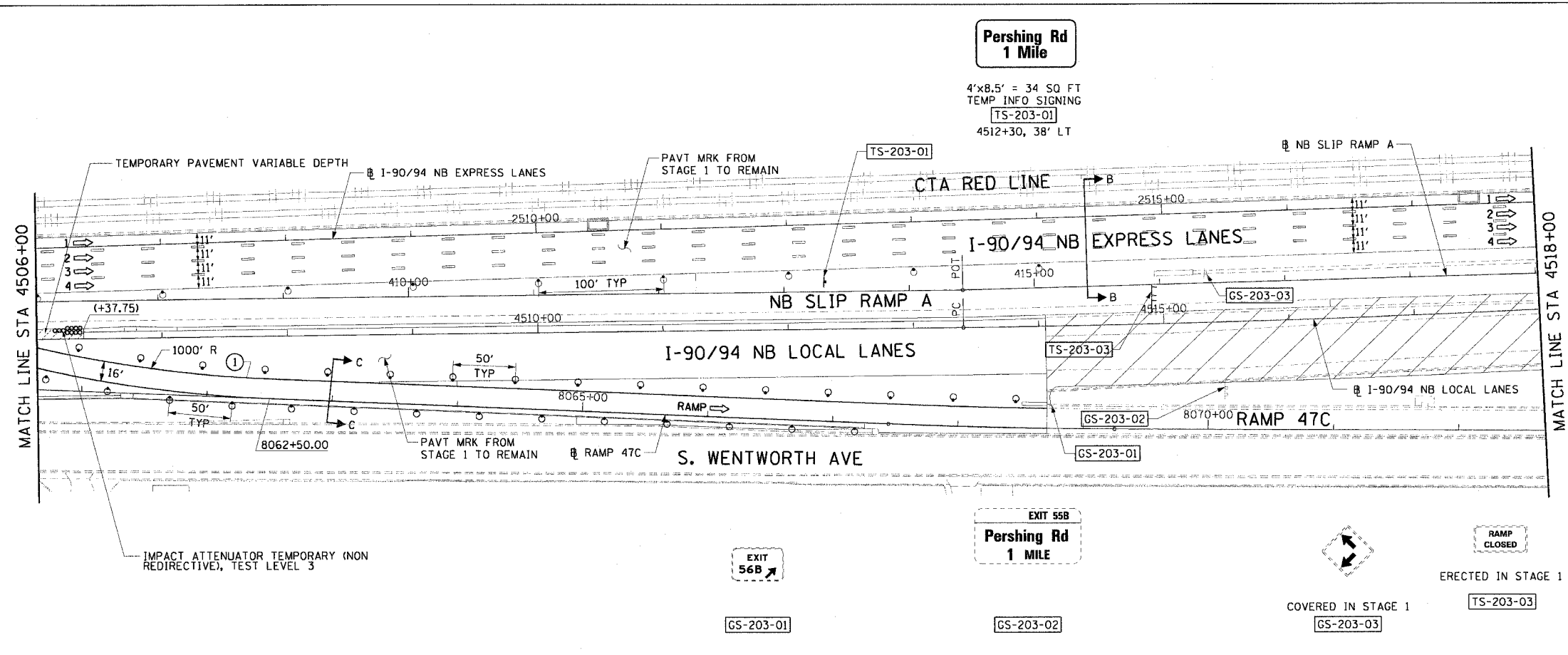


F.A.I. RYE	SECTION	COUNTY	TOTAL SHEETS	SHEET NO.
90/94	*	COOK	565	95
STA. 4506+00		TO STA. 4529+00		
FED. ROAD DIST. NO. 1 ILLINOIS FED. AID PROJECT				
62301 • (2021-922 PT2 ETC 2324.6-1P) R-10				




LEGEND:

- 1 → LANE NUMBER AND DIRECTION OF TRAFFIC
- [Hatched Box] WORK AREA
- [Dashed Box] TEMPORARY PAVEMENT
- [Wavy Line] IMPACT ATTENUATORS, TEMPORARY (NON-REDIRECTIVE), TEST LEVEL 3
- DRUM OR BARRICADE TYPE II WITH STEADY BURNING LIGHT
- TT BARRICADE TYPE III
- [Dashed Line] TEMPORARY CONCRETE BARRIER
- ① LINE 4" (YELLOW EDGE)
- ② LINE 4" (WHITE EDGE)
- ③ LINE 4" (SKIP DASH, 6' SKIP - 2' DASH, WHITE)
- ④ LINE 5" (SKIP DASH, 30' SKIP - 10' DASH, WHITE)
- ⑤ LINE 8" (WHITE GORE LINE)
- ⑥ LINE 8" (SKIP DASH, 12' SKIP - 3' DASH, WHITE)
- ⑦ LINE 12" (DIAGONAL, 30' C-C, WHITE)
- ⑧ LETTERS AND SYMBOLS
- [ES-XXX-XX] EXISTING OVERHEAD OR CANTILEVER SIGNS
- [GS-XXX-XX] EXISTING POST MOUNTED SIGNS
- [TS-XXX-XX] TEMPORARY SIGNS
- +XX.XX STATION PROVIDED FROM THE ± SB I-90/94 EXPRESS LANES
- (+XX.XX) STATION PROVIDED FROM THE ± SB I-90/94 LOCAL LANES



- NOTES:
- SEE SHEET MOTTS-01 FOR TYPICAL SECTIONS.
 - SEE TEMPORARY SIGN PANEL SHEETS FOR DETAILS.



MOT-203

REVISIONS	
NAME	DATE

ILLINOIS DEPARTMENT OF TRANSPORTATION
 F.A.I. 90/94 (DAN RYAN EXPRESSWAY)
 GARFIELD BLVD TO 31ST STREET (NB LOCAL LANES)

SUGGESTED STAGES OF CONSTRUCTION
 AND TRAFFIC CONTROL
 STAGE 2

SCALE: 1"=50'
 DATE: June 9, 2006

DRAWN BY: PHP
 CHECKED BY: RMG

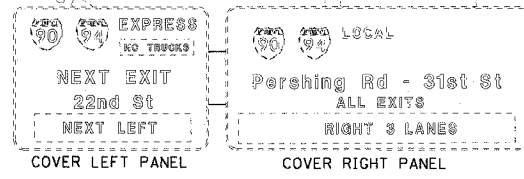
CTE | AECOM



GS-203-04

EXIT 56A
 43rd St
 1/2 MILE

GS-203-05



ES-203-01

6/23/2006 10:03:04 AM F:\P\40468\CH\NB-Ctr\B & 19\SP\CH\16\MOT-Stage\1\MOT-185T02-03.SHT