F.A.I. RTE.	SECTION	COUNTY	TOTAL SHEETS	SHEET NO.
90/94	*	COOK	565	114
STA.		TO STA.		
FED. ROAD DIST. NO. 1	ILLINOIS	FED. AID PROJECT		

62301 * (2021-922 PT2 ETC 2324.6-1P) R-10

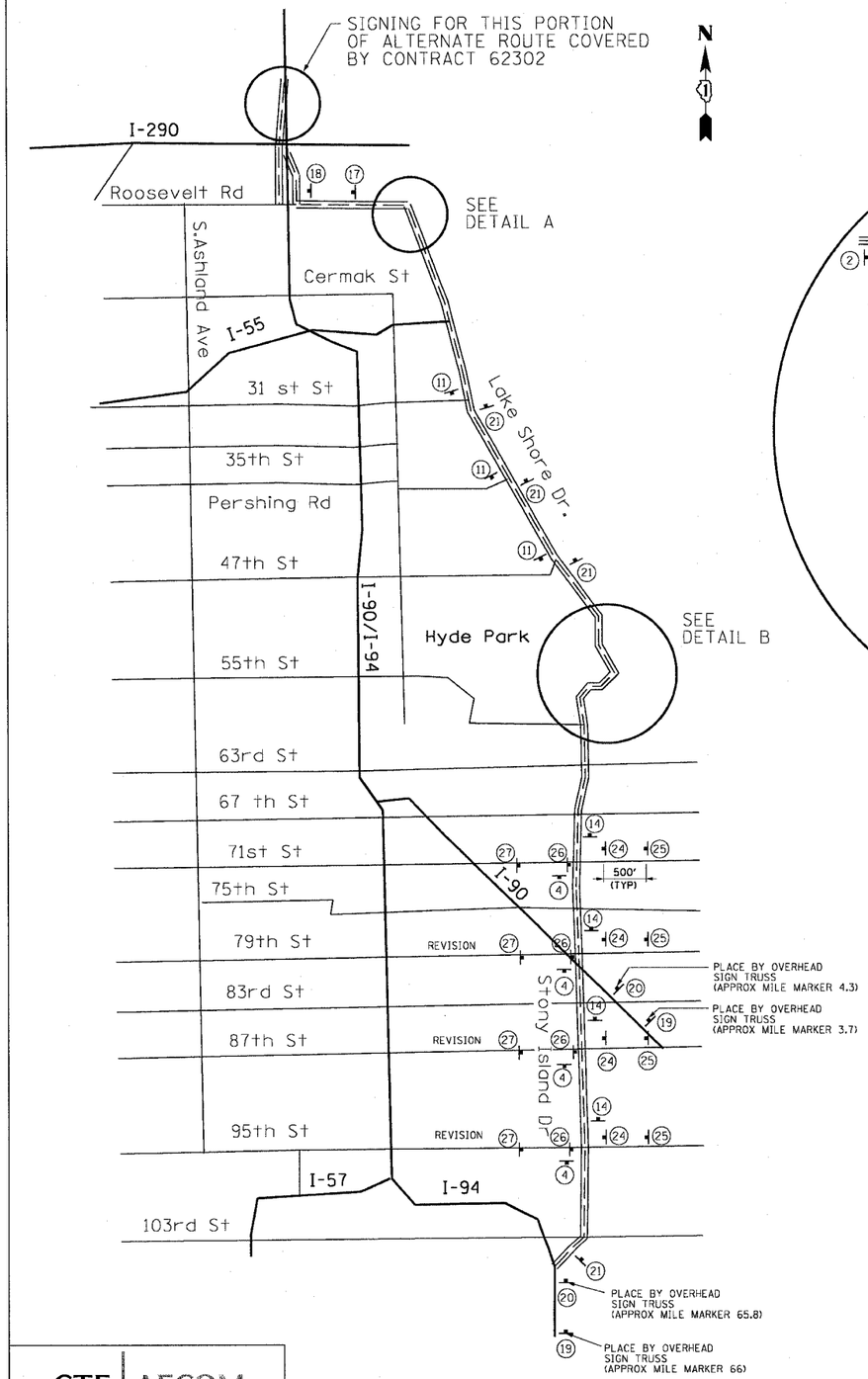

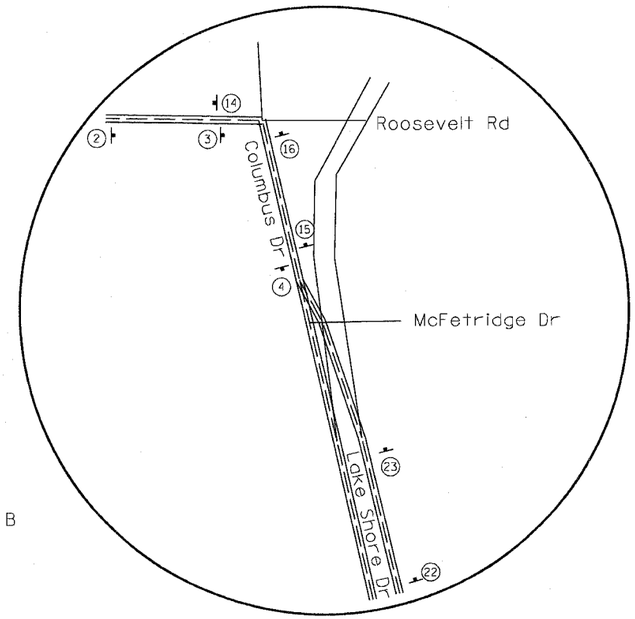

DETAIL A

NOTE:

ALL SIGNING ON THIS SHEET IS INCLUDED IN THE COST OF TRAFFIC CONTROL AND PROTECTION FOR ALTERNATE ROUTE SIGNING.

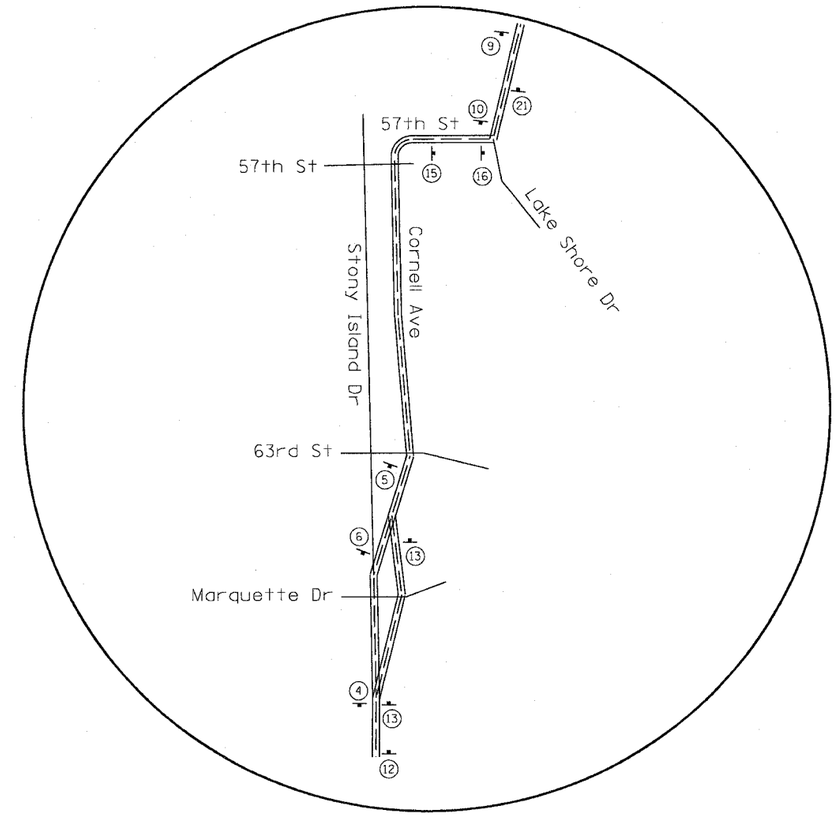

DETAIL B

QUANTITIES

SIGN TYPE	SIZE (FT)	NO. OF SIGNS	AREA (SQ. FT.)
M4-1a, M3-2 M3-4	2 x 1	112	224
M4-1a, M3-2 M3-4	2.5 x 1.25	32	106
NO TRUCKS	3 x 1	55	165
M1-1	2 x 2	112	448
M1-1	3 x 3	32	288
M6-1, M5-1, M6-3, M5-2, M6-2,	1.75 x 1.25	72	158

TOTAL = 1,389 SQ. FT.

LEGEND:

ALTERNATE ROUTE

SIGN POST

CTE | AECOM

ARS-01

REVISIONS	
NAME	DATE

ILLINOIS DEPARTMENT OF TRANSPORTATION
F.A.I. 90/94 (DAN RYAN EXPRESSWAY)
GARFIELD BLVD TO 31ST STREET (NB LOCAL LANES)

ALTERNATE ROUTE SIGNING PLAN

SCALE: NONE DRAWN BY: GG
DATE: June 9, 2006 CHECKED BY: TAI

p:\p40488\dn\NB-cntrs 18 & 19 st\contr 18\alternate route signing\ars18001ps.stl
6/7/2006 1:46:07 PM