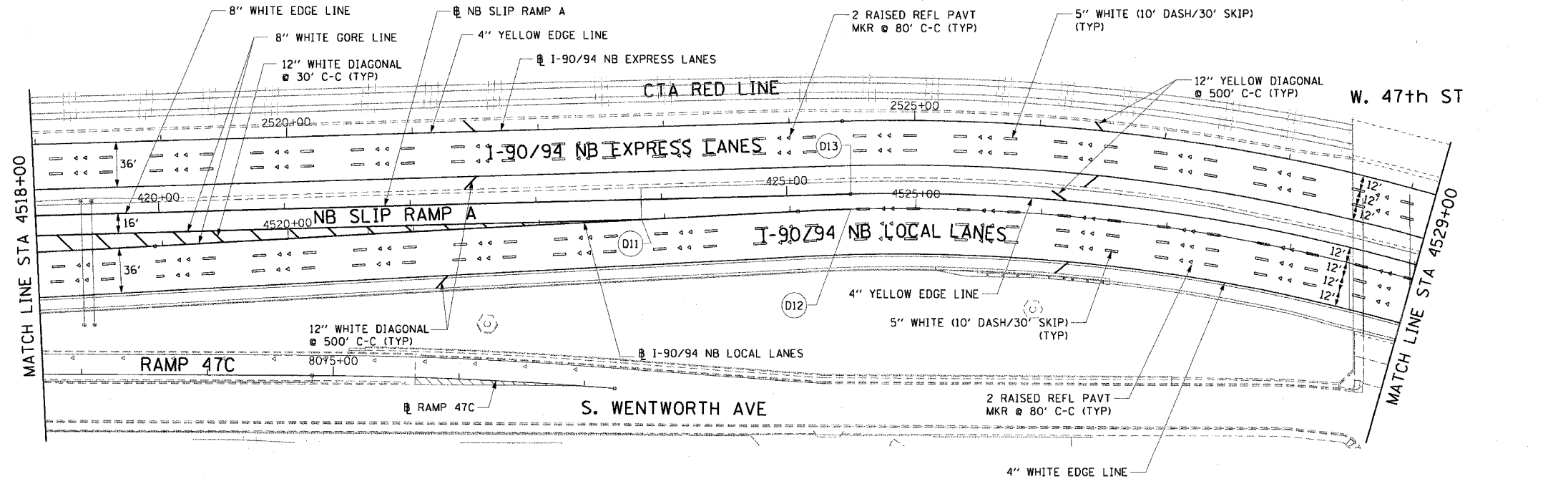
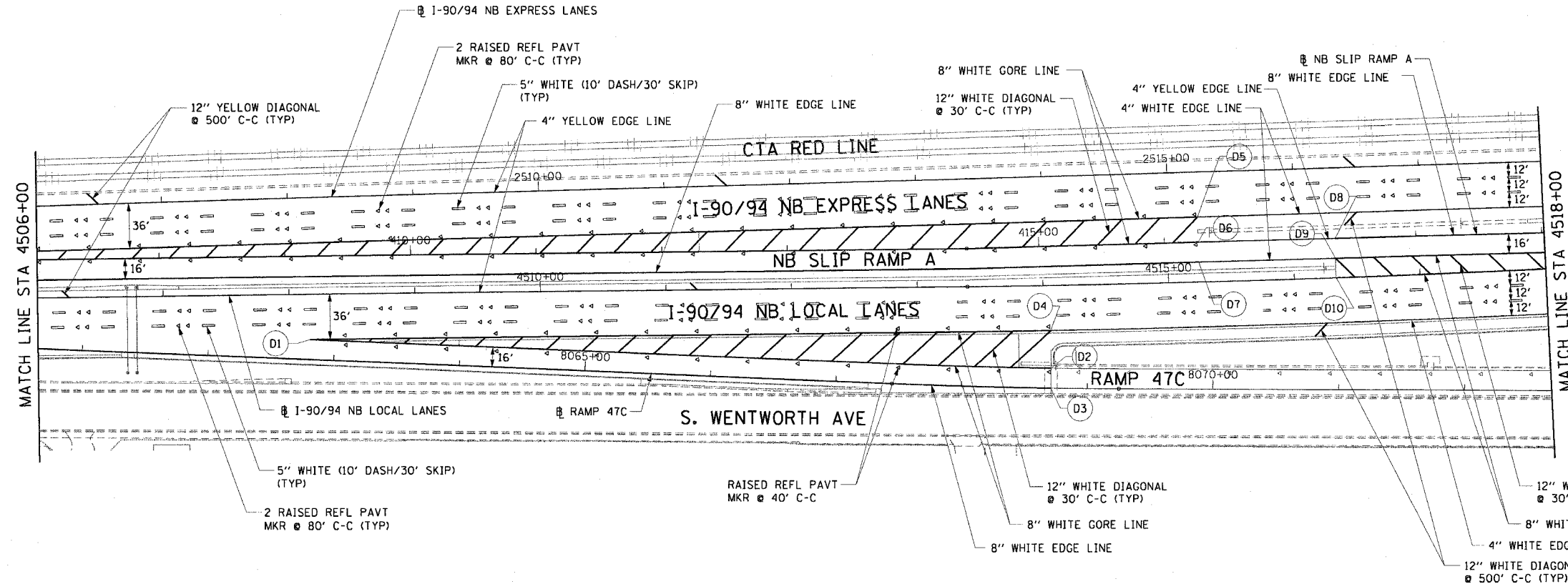



F.A.I. RTE.	SECTION	COUNTY	TOTAL SHEETS	SHEET NO.
90/94	*	COOK	565	226
STA. 4506+00	TO STA. 4529+00			
FED. ROAD DIST. NO. 1 ILLINOIS FED. AID PROJECT				
62301 • (2021-922 PT2 ETC 2324.6-1P) R-10				



- NOTES:
1. ALL PAVEMENT MARKINGS SHALL BE POLYUREA.
 2. FOR PAVEMENT MARKING DETAILS, SEE DISTRICT 1 STANDARDS TC-12 AND TC-13.
 3. THE PAVEMENT MARKINGS SHALL MATCH THOSE OF CONTRACT 62799 AT RAMP 47C.

PT.	STATION	OFFSET
D1	4508+16.41	36.00' RT
D2	8068+71.06	16.00' LT
D3	8068+71.06	0.00'
D4	4514+05.49	36.00' RT
D5	2515+23.46	36.00' RT
D6	416+26.88	0.00'
D7	416+26.88	16.00' RT
D8	417+35.69	0.00'
D9	417+35.69	16.00' RT
D10	4516+33.21	0.00'
D11	4522+81.63	0.00'
D12	4524+48.42	0.00'
D13	4524+48.42	12.00' LT



REVISIONS	
NAME	DATE

ILLINOIS DEPARTMENT OF TRANSPORTATION
 F.A.I. 90/94 (DAN RYAN EXPRESSWAY)
 GARFIELD BLVD TO 31ST STREET (NB LOCAL LANES)
 PROPOSED PAVEMENT MARKING PLANS

SCALE: 1"=50'
 DATE: June 9, 2006

DRAWN BY: PHP
 CHECKED BY: NJH

CTE | AECOM

P:\90406\90\94\NB-ctrls 18 & 19\slp\entr 18 pavement marking\m80032c.dwg 6/7/2006 1:47:08 PM