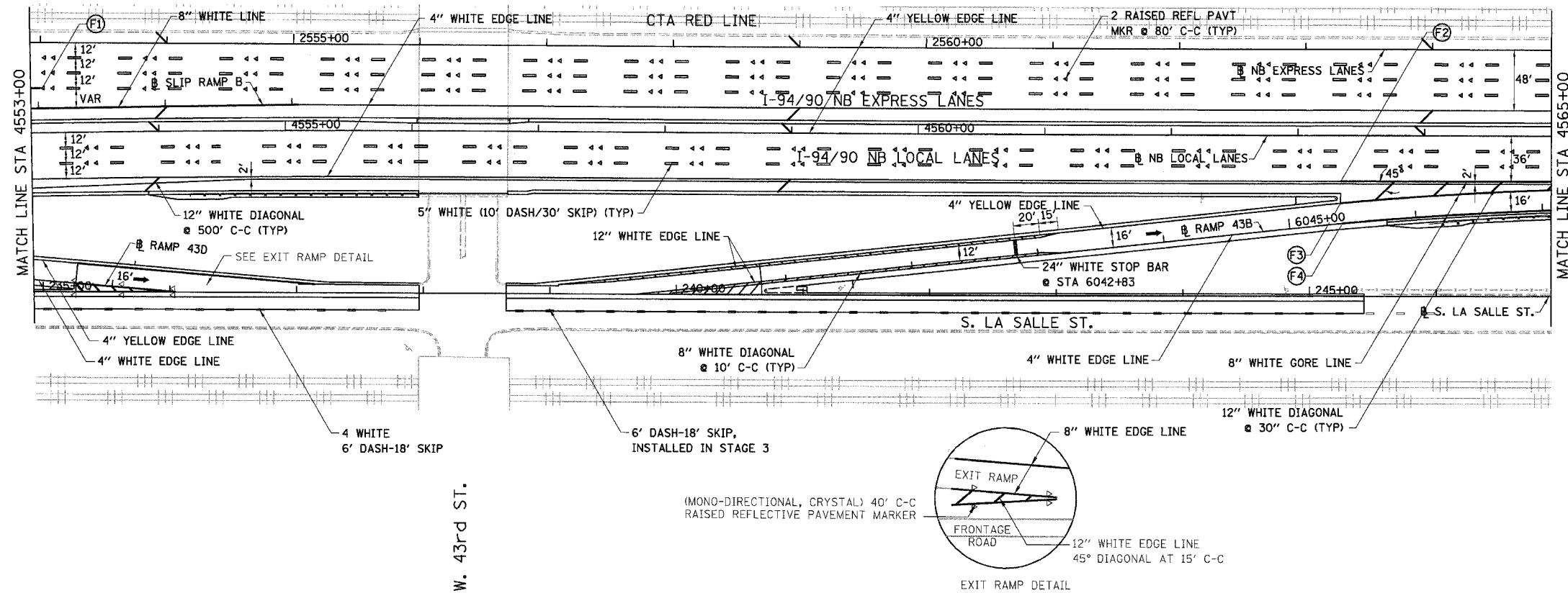
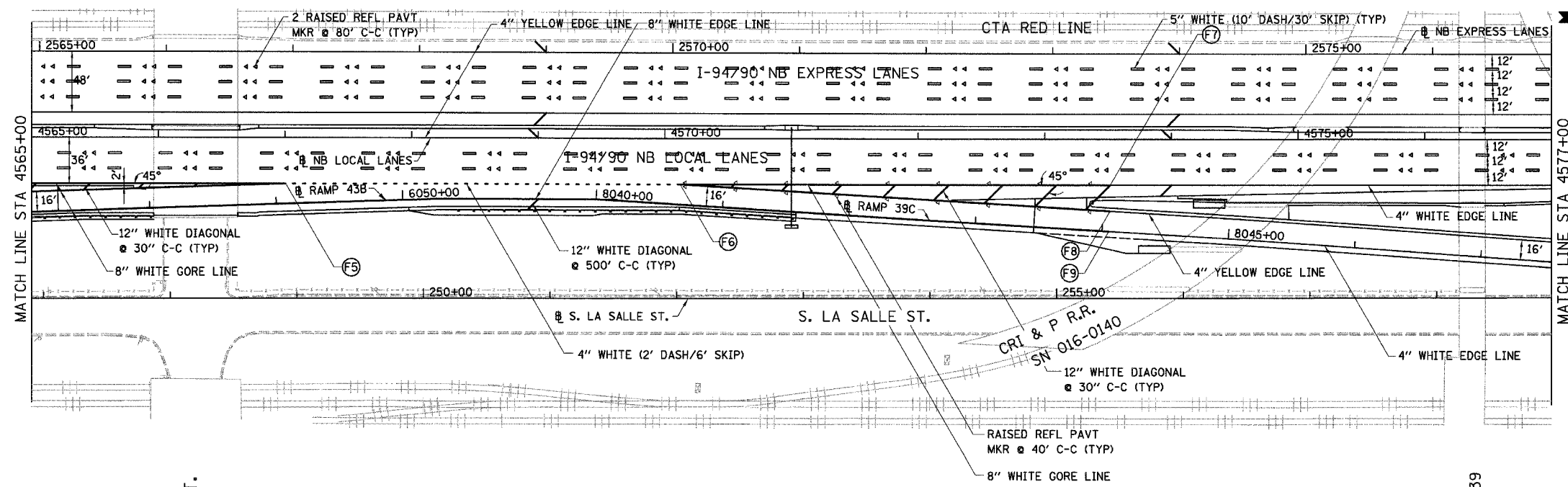


F.A.I.	SECTION	COUNTY	TOTAL SHEETS	SHEET NO.
94/90		COOK	565	228
STA.	TO STA.			
FED. ROAD DIST. NO. ILLINOIS FED. AID PROJECT				
62301 *I201-922 PT2 ETC 2324.6-1P) R-10				

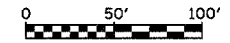


PI	STATION	OFFSET
F1	2553+01.64	36.00' RT
F2	4563+33.87	36.00' RT
F3	6045+41.66	16.00' LT
F4	6045+41.66	00.00' RT

- NOTES:
1. ALL PAVEMENT MARKINGS MUST BE POLYUREA
 2. FOR PAVEMENT MARKING DETAILS, SEE DISTRICT 1 STANDARDS TC-12 AND TC-13.



PI	STATION	OFFSET
F5	4567+00.53	36.00' RT
F6	4570+12.17	36.00' RT
F7	4573+51.61	36.00' RT
F8	8044+05.38	16.00' LT
F9	8044+05.38	00.00' RT



REVISIONS	
NAME	DATE

ILLINOIS DEPARTMENT OF TRANSPORTATION
 F.A.I. 94/90 (DAN RYAN EXPRESSWAY)
 GARFIELD BLVD TO 31ST STREET (NB LOCAL LANES)
 PROPOSED PAVEMENT MARKING PLANS

SCALE: 1"=50'
 DATE: 06/09/06

DRAWN BY: RA
 CHECKED BY: RS

BOWMAN, BARRETT & ASSOCIATES INC.
 CONSULTING ENGINEERS
 Chicago, Illinois
 312.228.0100
 www.bbandinc.com

I:\650\cadd\94\90\9490\9490.dwg
 6/7/2006 11:27 AM