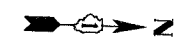
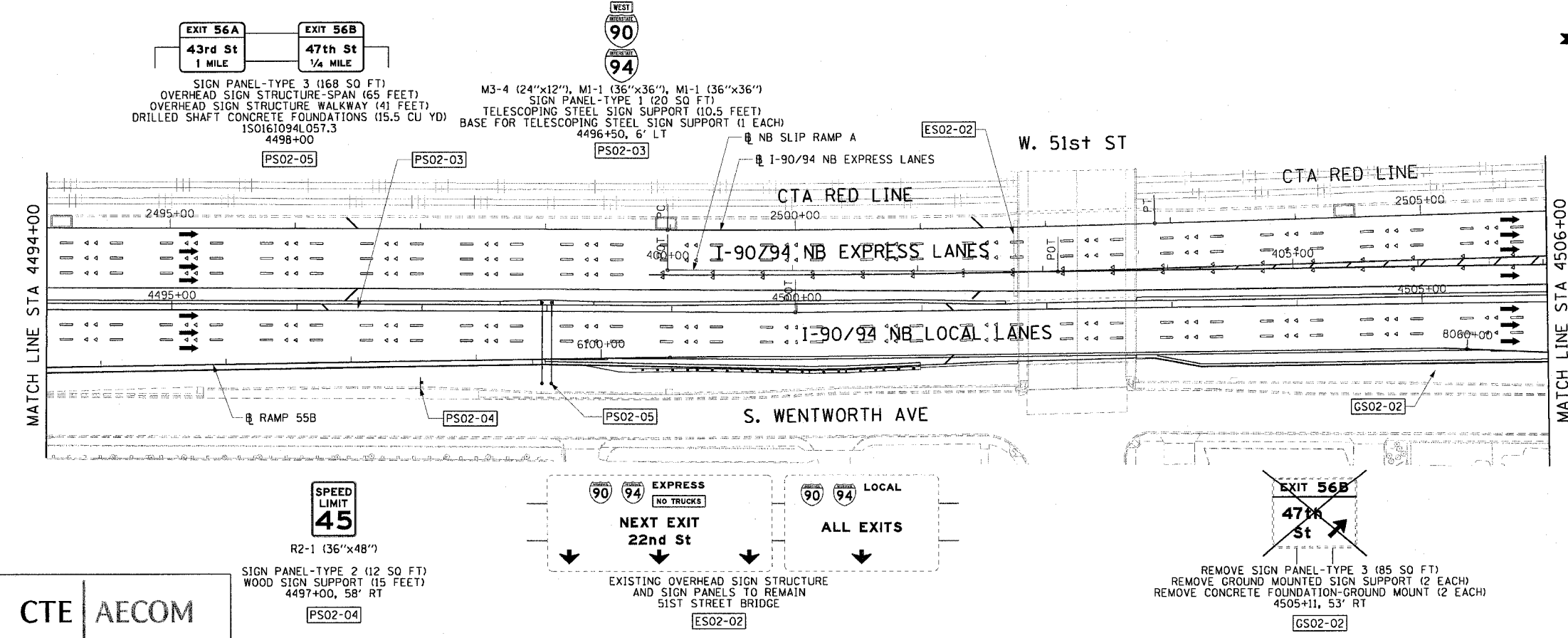
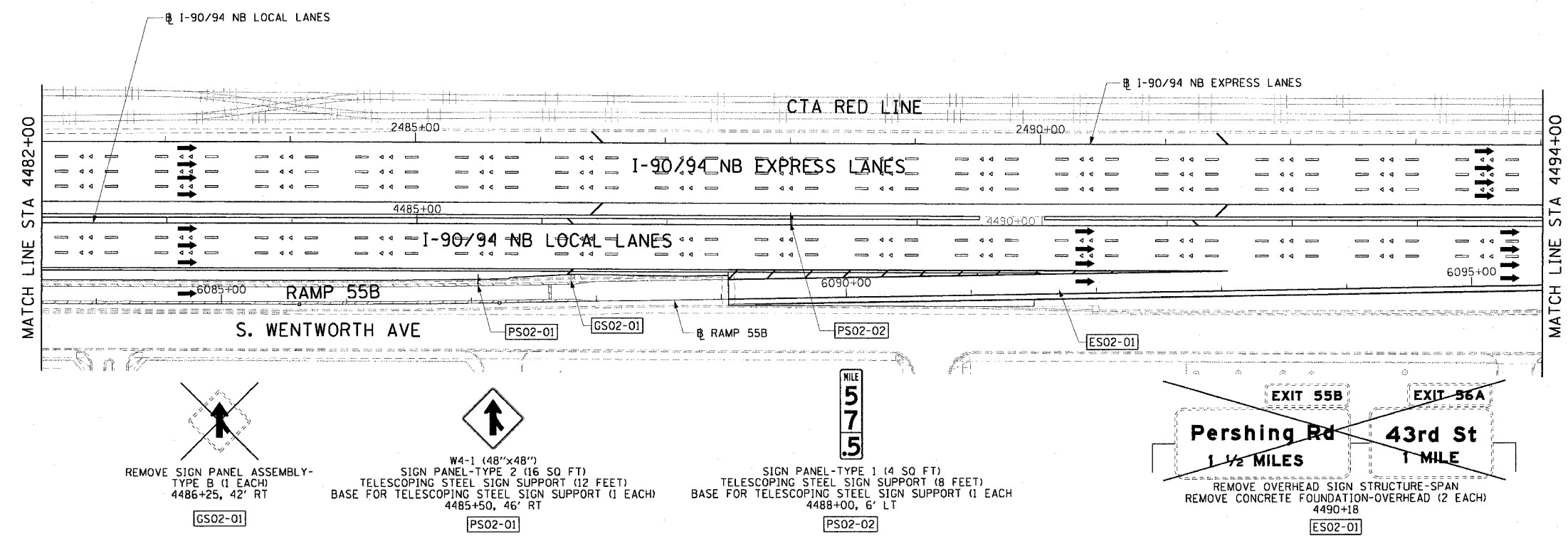
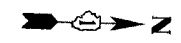



F.A.I. RTE.	SECTION	COUNTY	TOTAL SHEETS	SHEET NO.
90/94		COOK	565	235
STA. 4482+00		TO STA. 4506+00		
FED. ROAD DIST. NO. 1 ILLINOIS FED. AID PROJECT				
62301 • (2021-922 PT2 ETC 2324.6-1P) R-10				



- LEGEND:**
- ESXX-XX EXISTING OVERHEAD OR CANTILEVER SIGNS
 - GSXX-XX EXISTING POST MOUNTED SIGNS
 - PSXX-XX PROPOSED SIGNS

- NOTES:**
1. FOR SIGN PANEL AND TRUSS DETAILS SEE OVERHEAD SIGN STRUCTURE DETAIL SHEETS.
 2. FOR GROUND AND BARRIER WALL MOUNTED SIGNS SEE THE PROPOSED SIGN PANEL DETAIL SHEETS
 3. SEE ROADWAY DETAILS FOR MOUNTING OF PROPOSED SIGN PS02-01.



REVISIONS	
NAME	DATE

SG-02

ILLINOIS DEPARTMENT OF TRANSPORTATION
F.A.I. 90/94 (DAN RYAN EXPRESSWAY)
GARFIELD BLVD TO 31ST STREET (NB LOCAL LANES)

PROPOSED SIGNING PLANS

SCALE: 1"=50'
DATE: June 9, 2006

DRAWN BY: PHP
CHECKED BY: RMG

CTE | AECOM

F:\P\40465\CH\NB-Cntrs 18 & 19\SIGNING Plans\180222A-SHT 6/7/2006 4:22:37 PM