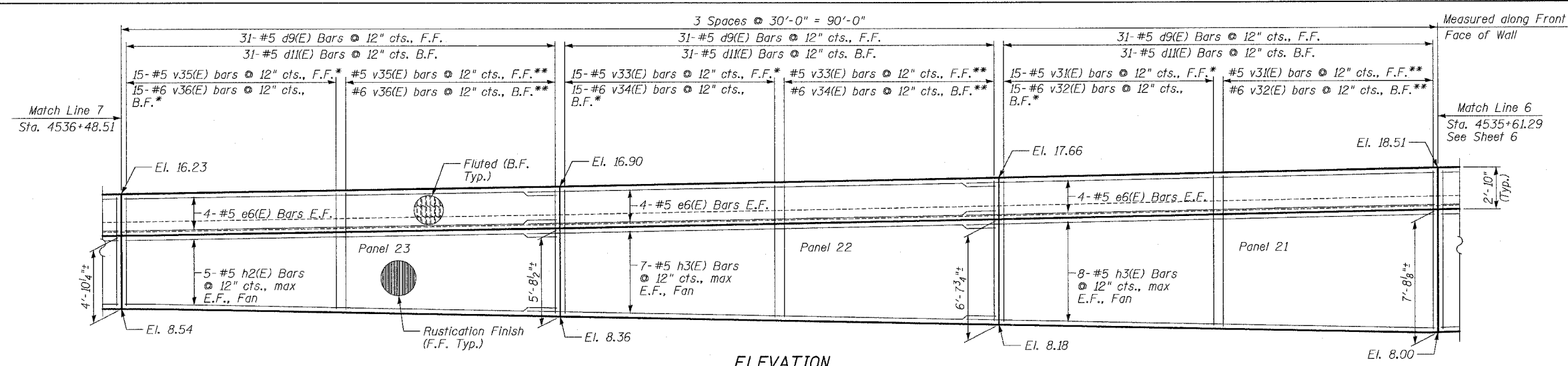
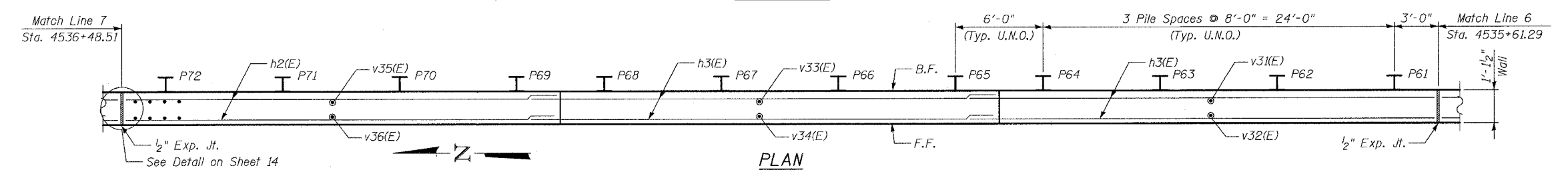


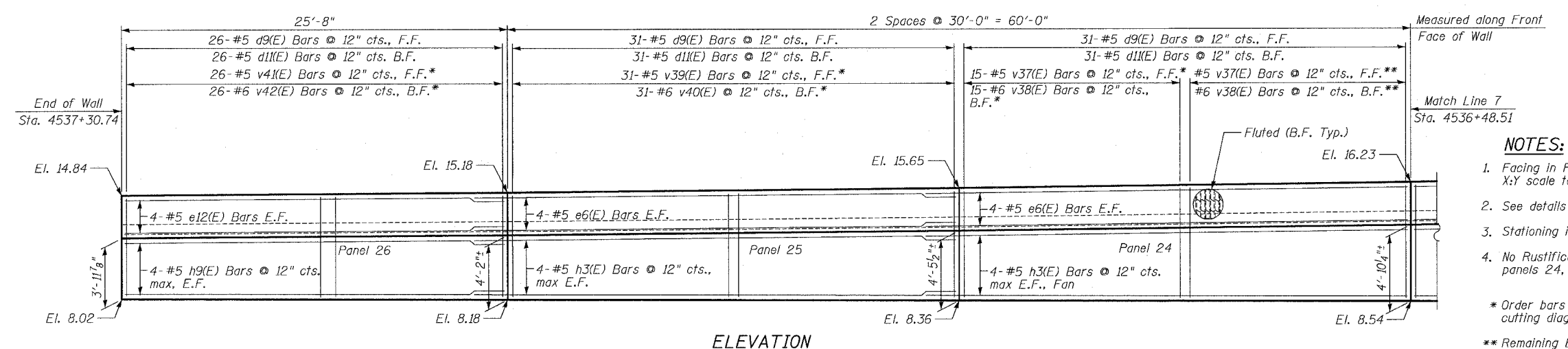
F.A.I.	SECTION	COUNTY	TOTAL SHEETS	SHEET NO.
94/90		COOK	565	379
STA.	TO STA.			
FED. ROAD DIST. NO.	ILLINOIS	FED. AID PROJECT		
62301	*I2021-922 PT2 ETC 2324.6-1P1 R-10			



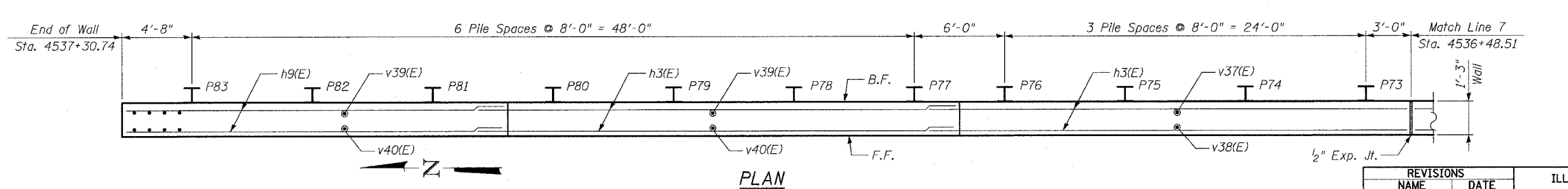
ELEVATION



PLAN



ELEVATION



PLAN

NOTES:

1. Facing in Plan Views is scaled 1:2 on an X:Y scale to show reinforcement.
 2. See details for reinforcing bar clearances.
 3. Stationing is Northbound Local Lanes
 4. No Rustication Finish on Front Face of panels 24, 25, & 26.
- * Order bars full length and cut as indicated in cutting diagram.
 ** Remaining Bars from Cutting Diagram

MIN BAR LAP

#5	- 2'-2"
#6	- 2'-7"

SHEET 7 OF 24

REVISIONS	
NAME	DATE
REVISED	07/13/06

ILLINOIS DEPARTMENT OF TRANSPORTATION
 F.A.I. 94/90 (DAN RYAN EXPRESSWAY)
 GARFIELD BLVD TO 31ST STREET (NB LOCAL LANES)
 COOK COUNTY
 STA. 4529+75.90 TO STA. 4537+30.74
 RETAINING WALL N-47N-R
 WALL DETAILS 4
 S.N. 016-W977

SCALE: NTS
 DATE: JUNE 9, 2006
 DRAWN BY: MTR
 CHECKED BY: BLU

BOWMAN, BARRETT & ASSOCIATES INC.
 CONSULTING ENGINEERS
 Chicago, Illinois
 312.228.0100
 www.bbandainc.com

7/13/2006 4:56:24 PM