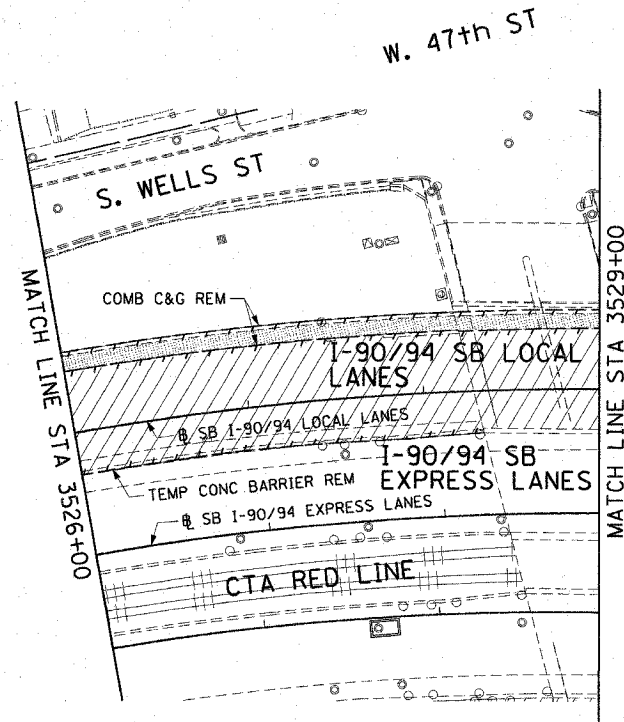


F.A.I. RTE.	SECTION	COUNTY	TOTAL SHEETS	SHEET NO.
90/94		COOK	588	57
STA. 3526+00	TO STA. 3529+00			
FED. ROAD DIST. NO. 1	ILLINOIS	FED. AID PROJECT		
62303	2021-922 PT2 ETC 2324.6-1PI R-11			



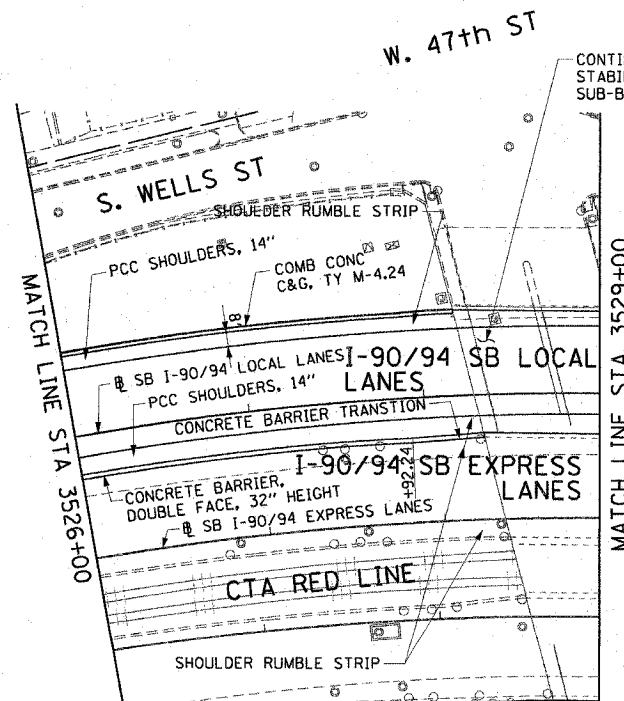
LEGEND:

- PAVEMENT REMOVAL
- PAVED SHOULDER REMOVAL
- LINEAR REMOVALS
- TEMPORARY FENCE
- SPOT REMOVAL
- EX HIGH MAST TOWER LOCATION - SEE HIGH MAST TOWER SCHEDULE FOR DETAILS

EXISTING CONDITIONS AND REMOVAL
PROPOSED IMPROVEMENTS


LEGEND:

- HIGH MAST LIGHT TOWER LOCATION - SEE HIGH MAST TOWER SCHEDULE FOR DETAILS



NOTES:

1. STATION CALLOUTS ARE FROM THE SB I-90/94 LOCAL LANES BASELINE UNLESS OTHERWISE NOTED.
2. SEE ROADWAY DETAILS FOR CONCRETE BARRIER TRANSITIONS AT BRIDGE PIERS AND SIGN STRUCTURES.
3. SEE ALIGNMENT PLANS FOR CURVE DATA.
4. SHOULDER RUMBLE STRIPS SHALL BE CONSTRUCTED IN THE PROPOSED AND EXISTING SHOULDERS OF THE LOCAL AND EXPRESS LANES ACCORDING TO IDOT STANDARD 642001.



RDY-6

REVISIONS	
NAME	DATE

ILLINOIS DEPARTMENT OF TRANSPORTATION
F.A.I. 90/94 (DAN RYAN EXPRESSWAY)
GARFIELD BLVD TO 31ST STREET (SB LOCAL LANES)

EXISTING AND PROPOSED ROADWAY PLANS

SCALE: 1"=50'
DATE: June 9, 2006

DRAWN BY: PHP
CHECKED BY: NJH

CTE | AECOM

6/7/2006 4:29:16 PM