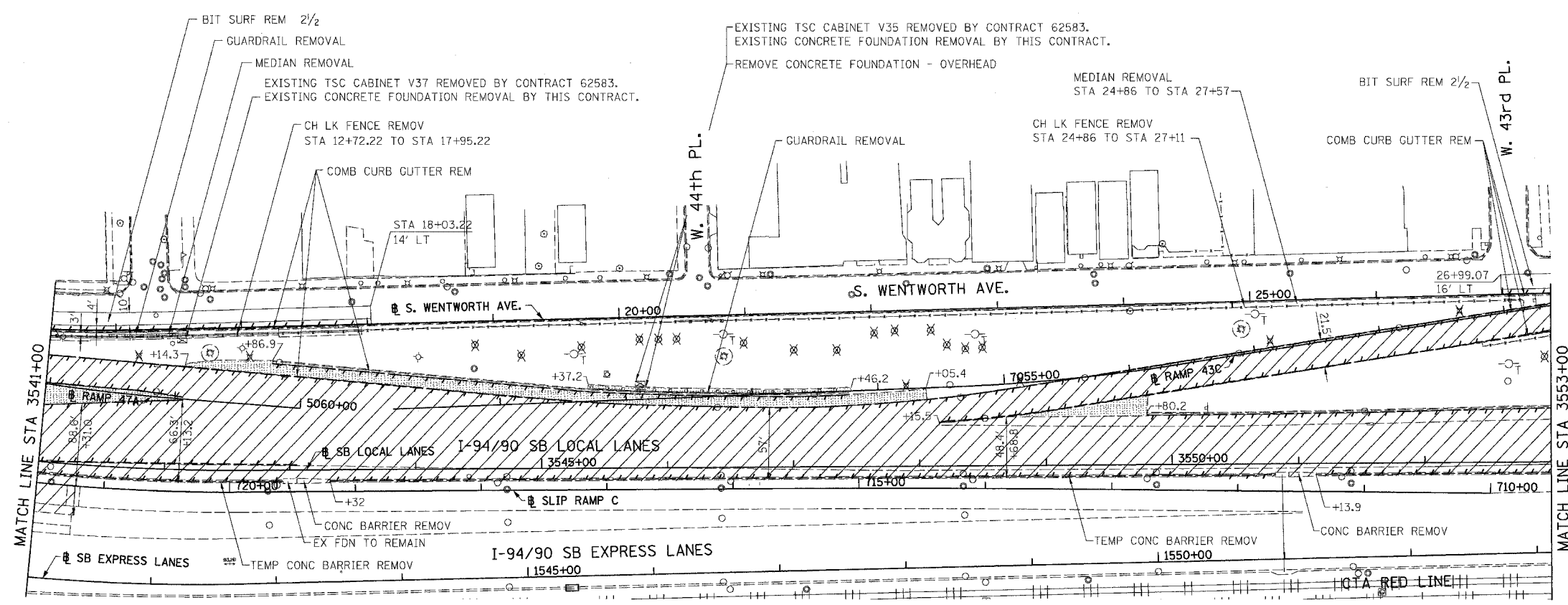


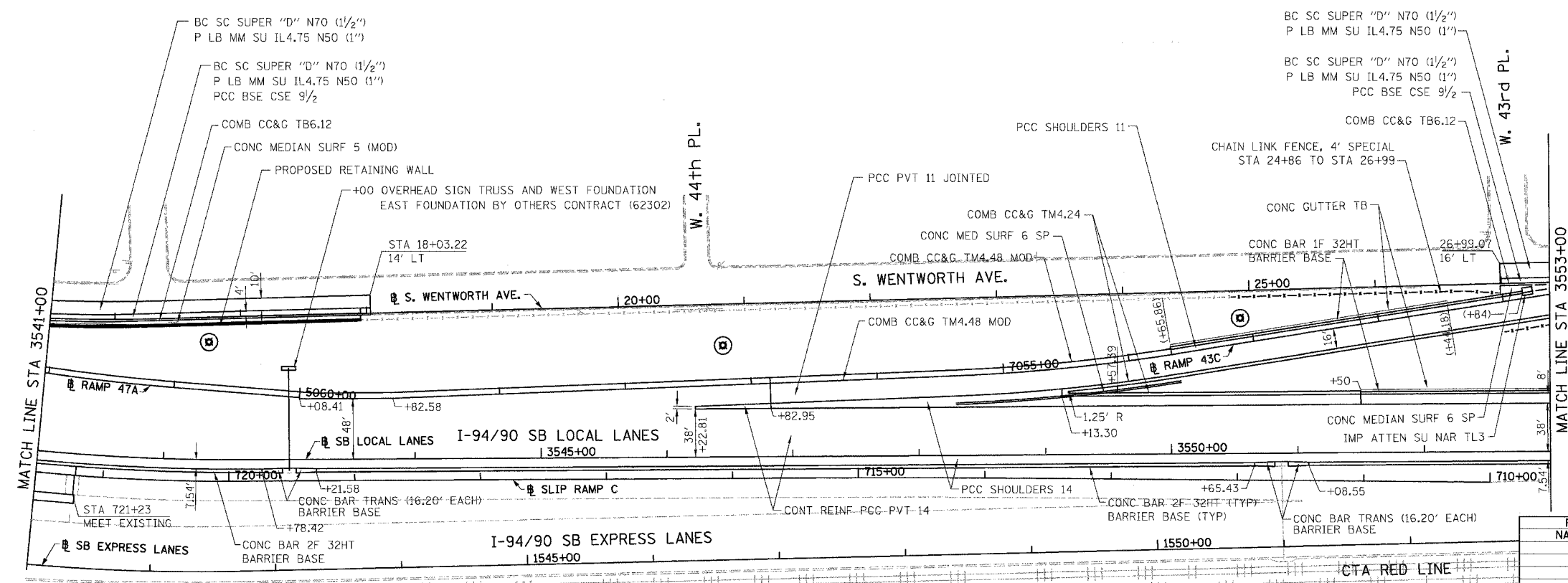
F.A.I.	SECTION	COUNTY	TOTAL SHEETS	SHEET NO.
94/90		COOK	588	59
STA.	TO STA.			
FED. ROAD DIST. NO.	ILLINOIS	FED. AID PROJECT		
62303 • (2021-922 PT2 ETC 2324.6-1P) R-11				



LEGEND:

- PAVEMENT REMOVAL
- PAVED SHOULDER REMOVAL
- LINEAR REMOVALS
- SPOT REMOVAL
- EX HIGH MAST TOWER LOCATION - SEE HIGH MAST TOWER SCHEDULE FOR DETAILS

EXISTING CONDITIONS AND REMOVAL  
PROPOSED IMPROVEMENTS

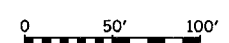


LEGEND:

- HIGH MAST LIGHT TOWER LOCATION - SEE HIGH MAST TOWER SCHEDULE FOR DETAILS

NOTES:

1. STATION CALLOUTS ARE FROM THE NB I-94/90 LOCAL LANES BASELINE UNLESS OTHERWISE NOTED.
2. SEE ROADWAY DETAILS FOR CONCRETE BARRIER TRANSITIONS AT BRIDGE PIERS AND SIGN STRUCTURES.
3. SEE ALIGNMENT PLANS FOR CURVE DATA.
4. SHOULDER RUMBLE STRIPS SHALL BE CONSTRUCTED IN THE PROPOSED AND EXISTING SHOULDERS OF THE LOCAL AND EXPRESS LANES ACCORDING TO IDOT STANDARD 642001.
5. SEE SIGNING PLANS FOR PROPOSED OVERHEAD SIGN LOCATIONS AND DETAILS.



RDY-8

REVISIONS	NAME	DATE

ILLINOIS DEPARTMENT OF TRANSPORTATION  
F.A.I. 94/90 (DAN RYAN EXPRESSWAY)  
GARFIELD BLVD TO 31ST STREET (SB LOCAL LANES)  
EXISTING AND PROPOSED ROADWAY PLANS

SCALE: 1"=50'  
DATE: 06/09/06  
DRAWN BY: JDC  
CHECKED BY: RS

BOWMAN, BARRETT & ASSOCIATES INC.  
CONSULTING ENGINEERS  
Chicago, Illinois  
312.228.0100  
www.bbandainc.com

025563 AM 6/18/2006