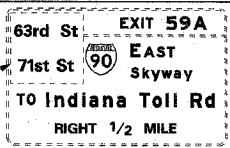
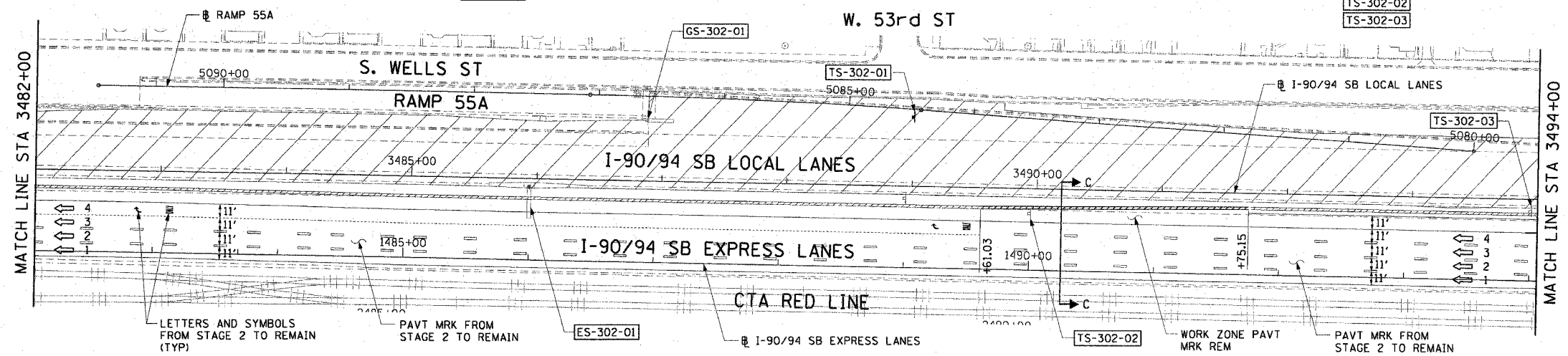
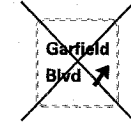


F.A.I. RTE.	SECTION	COUNTY	TOTAL SHEETS	SHEET NO.
90/94		COOK	588	109
STA. 3482+00		TO STA. 3506+00		
FED. ROAD DIST. NO. 1 ILLINOIS FED. AID PROJECT				
62303 * (2021-922 PT2 ETC 2324.6-1P) R-11				

TEMP INFO SIGNING
INSTALLED IN STAGE 2
TO BE REMOVED AT THE
COMPLETION OF THIS STAGE

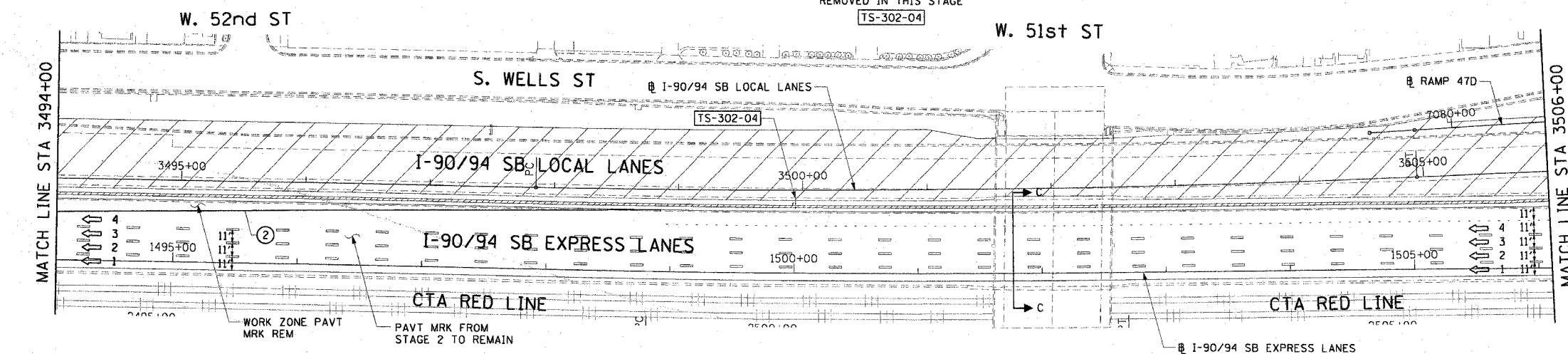


ADVANCED PUBLIC
NOTIFICATION
3489+00, 55' LT
20 SQ FT



LEGEND:

- 1 → LANE NUMBER AND DIRECTION OF TRAFFIC
- [Hatched Box] WORK AREA
- [Dashed Box] TEMPORARY PAVEMENT
- [Symbol] IMPACT ATTENUATORS, TEMPORARY (NON-REDIRECTIVE), TEST LEVEL 3
- [Symbol] DRUM OR BARRICADE TYPE II WITH STEADY BURNING LIGHT
- [Symbol] BARRICADE TYPE III
- [Symbol] TEMPORARY CONCRETE BARRIER
- ① LINE 4" (YELLOW EDGE)
- ② LINE 4" (WHITE EDGE)
- ③ LINE 4" (SKIP DASH, 6' SKIP - 2' DASH, WHITE)
- ④ LINE 5" (SKIP DASH, 30' SKIP - 10' DASH, WHITE)
- ⑤ LINE 8" (WHITE GORE LINE)
- ⑥ LINE 8" (SKIP DASH, 12' SKIP - 3' DASH, WHITE)
- ⑦ LINE 12" (DIAGONAL, 30' C-C, WHITE)
- ⑧ LETTERS AND SYMBOLS
- [ES-XXX-XX] EXISTING OVERHEAD OR CANTILEVER SIGNS
- [GS-XXX-XX] EXISTING POST MOUNTED SIGNS
- [TS-XXX-XX] TEMPORARY SIGNS
- +XX.XX STATION PROVIDED FROM THE ± SB I-90/94 EXPRESS LANES
- (+XX.XX) STATION PROVIDED FROM THE ± SB I-90/94 LOCAL LANES



- NOTES:
- SEE SHEET MOTTS-01 FOR TYPICAL SECTIONS.
 - SEE TEMPORARY SIGN PANEL SHEETS FOR DETAILS.
 - SIGN TS-302-01 SHALL BE ERECTED 2 WEEKS PRIOR TO WHEN RAMP 55A IS CLOSED TO TRAFFIC. FOR DETAILS SEE DISTRICT 1 DETAIL TC-8.

CTE | AECOM

REVISIONS	NAME	DATE

MOT-302

ILLINOIS DEPARTMENT OF TRANSPORTATION
F.A.I. 90/94 (DAN RYAN EXPRESSWAY)
GARFIELD BLVD TO 31ST STREET (SB LOCAL LANES)

SUGGESTED STAGES OF CONSTRUCTION
AND TRAFFIC CONTROL
STAGE 3

SCALE: 1"=50'
DATE: June 9, 2006

DRAWN BY: PHP
CHECKED BY: RMG

D:\p\04668\civ\ne\civ\ts 18 & 19\18\civ\19\mtr-staging\mtr_19sig_022.siv 6/7/2006 1:56:11 PM