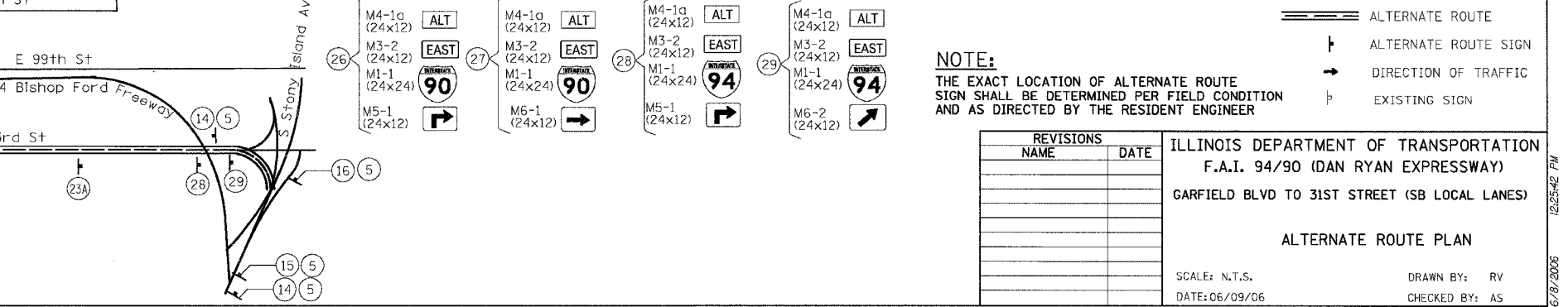
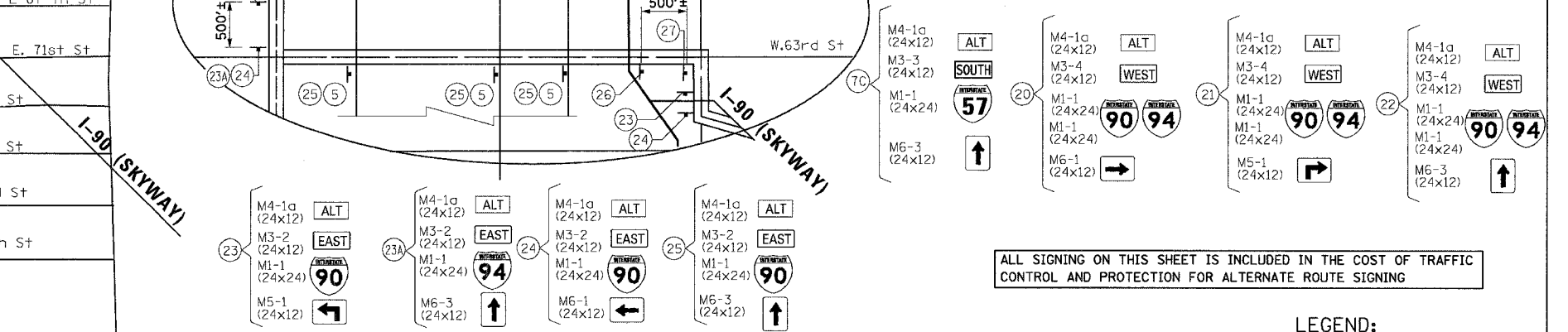
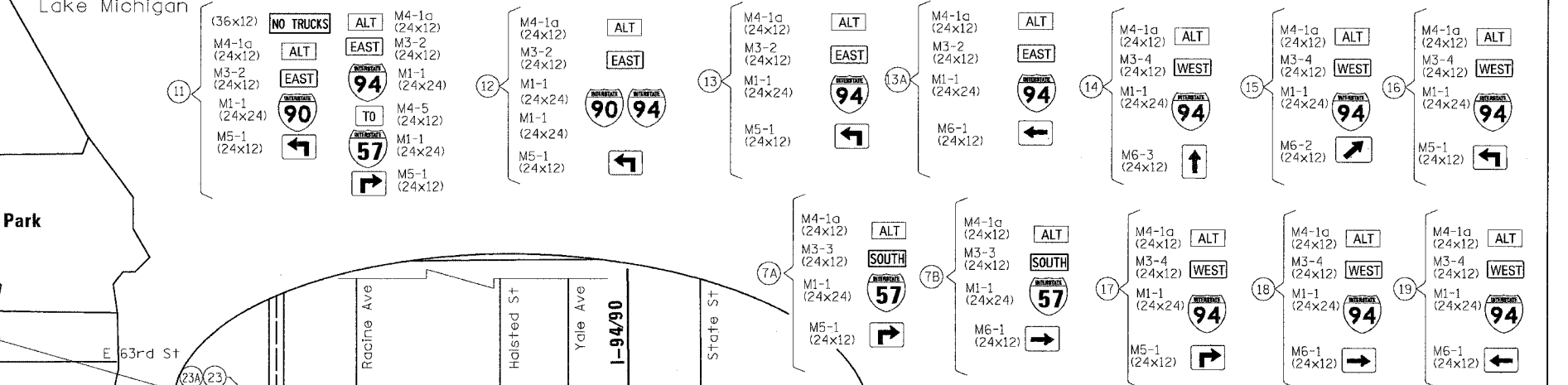
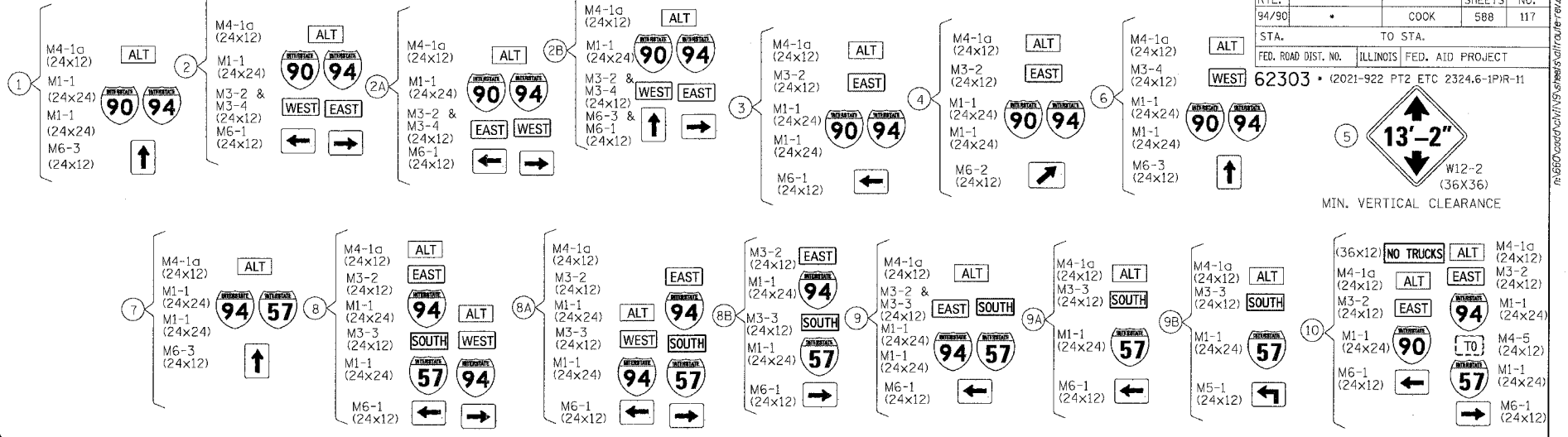
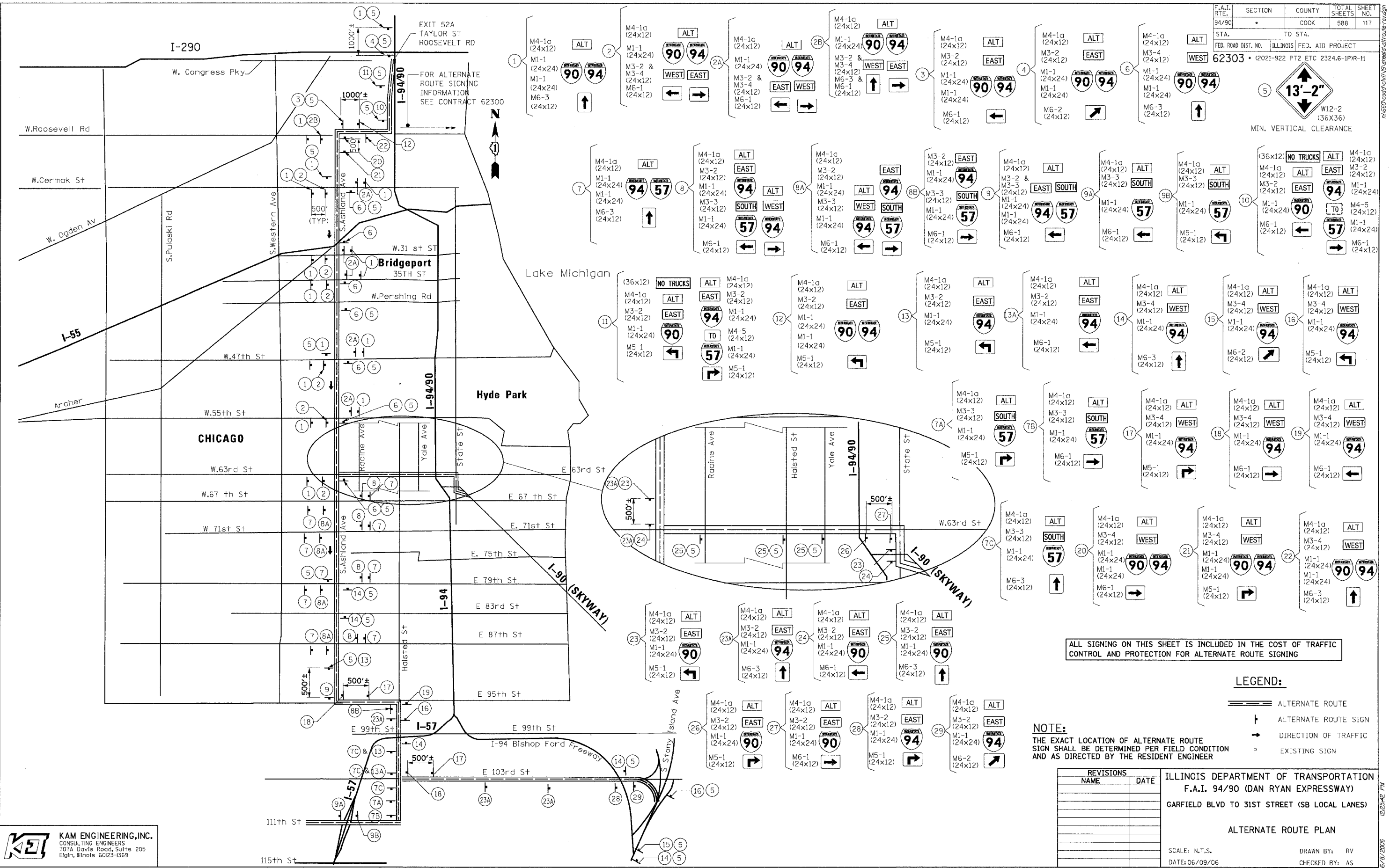


F.A.I. RTE.	SECTION	COUNTY	TOTAL SHEETS	SHEET NO.
94/90		COOK	588	117
STA. TO STA.				
FED. ROAD DIST. NO. ILLINOIS FED. AID PROJECT				
62303 • (2021-922 PT2 ETC 2324.6-1P/R-11)				



ALL SIGNING ON THIS SHEET IS INCLUDED IN THE COST OF TRAFFIC CONTROL AND PROTECTION FOR ALTERNATE ROUTE SIGNING

LEGEND:

- ===== ALTERNATE ROUTE
- ↑ ALTERNATE ROUTE SIGN
- DIRECTION OF TRAFFIC
- ⊥ EXISTING SIGN

NOTE:

THE EXACT LOCATION OF ALTERNATE ROUTE SIGN SHALL BE DETERMINED PER FIELD CONDITION AND AS DIRECTED BY THE RESIDENT ENGINEER

REVISIONS	
NAME	DATE

ILLINOIS DEPARTMENT OF TRANSPORTATION
 F.A.I. 94/90 (DAN RYAN EXPRESSWAY)
 GARFIELD BLVD TO 31ST STREET (SB LOCAL LANES)

ALTERNATE ROUTE PLAN

SCALE: N.T.S. DRAWN BY: RV
 DATE: 06/09/06 CHECKED BY: AS

12/25/06 PW