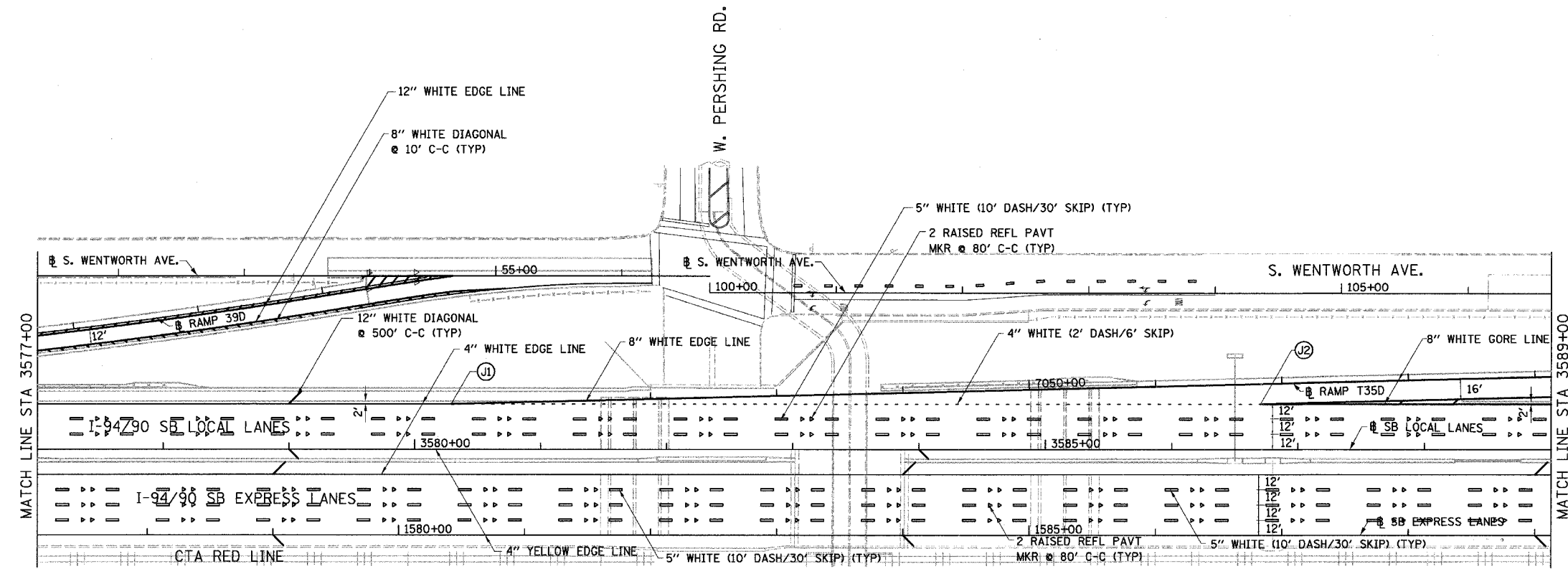
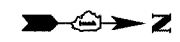
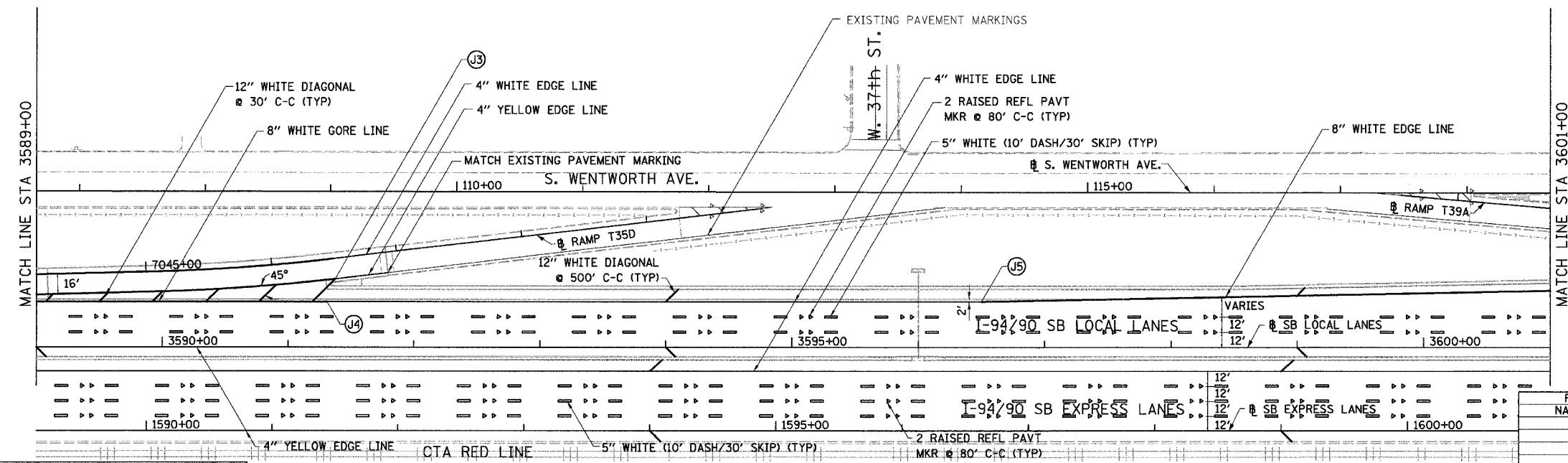


| | | | | |
|---------------------|------------------------------------|------------------|--------------|-----------|
| F.A.I. | SECTION | COUNTY | TOTAL SHEETS | SHEET NO. |
| 94/90 | | COOK | 588 | 232 |
| STA. | TO STA. | | | |
| FED. ROAD DIST. NO. | ILLINOIS | FED. AID PROJECT | | |
| 62303 | *(2021-922 PT2 ETC 2324.6-1P) R-11 | | | |




| PI | STATION | OFFSET |
|----|------------|-----------|
| J1 | 3580+29.14 | 36.00' LT |
| J2 | 3586+70.26 | 36.00' LT |

- NOTES:
1. ALL PAVEMENT MARKINGS MUST BE POLYUREA
 2. FOR PAVEMENT MARKING DETAILS, SEE DISTRICT 1 STANDARDS TC-12 AND TC-13.
 3. PAVEMENT MARKINGS MUST MATCH THOSE OF CONTRACT 62585 AT RAMP T35D.



| PI | STATION | OFFSET |
|----|------------|-----------|
| J3 | 7043+50.68 | 16.00' LT |
| J4 | 3591+31.27 | 36.00' LT |
| J5 | 3596+50.14 | 36.00' LT |



PM-06

BOWMAN, BARRETT & ASSOCIATES INC
CONSULTING ENGINEERS
Chicago, Illinois
312.228.0100
www.bbainc.com

| REVISIONS | NAME | DATE |
|-----------|------|------|
| | | |
| | | |
| | | |
| | | |
| | | |

ILLINOIS DEPARTMENT OF TRANSPORTATION
F.A.I. 94/90 (DAN RYAN EXPRESSWAY)
GARFIELD BLVD TO 31ST STREET (SB LOCAL LANES)
PROPOSED PAVEMENT MARKING PLANS

SCALE: 1"=50'
DATE: 06/09/06
DRAWN BY: RA
CHECKED BY: RS

6/8/2006