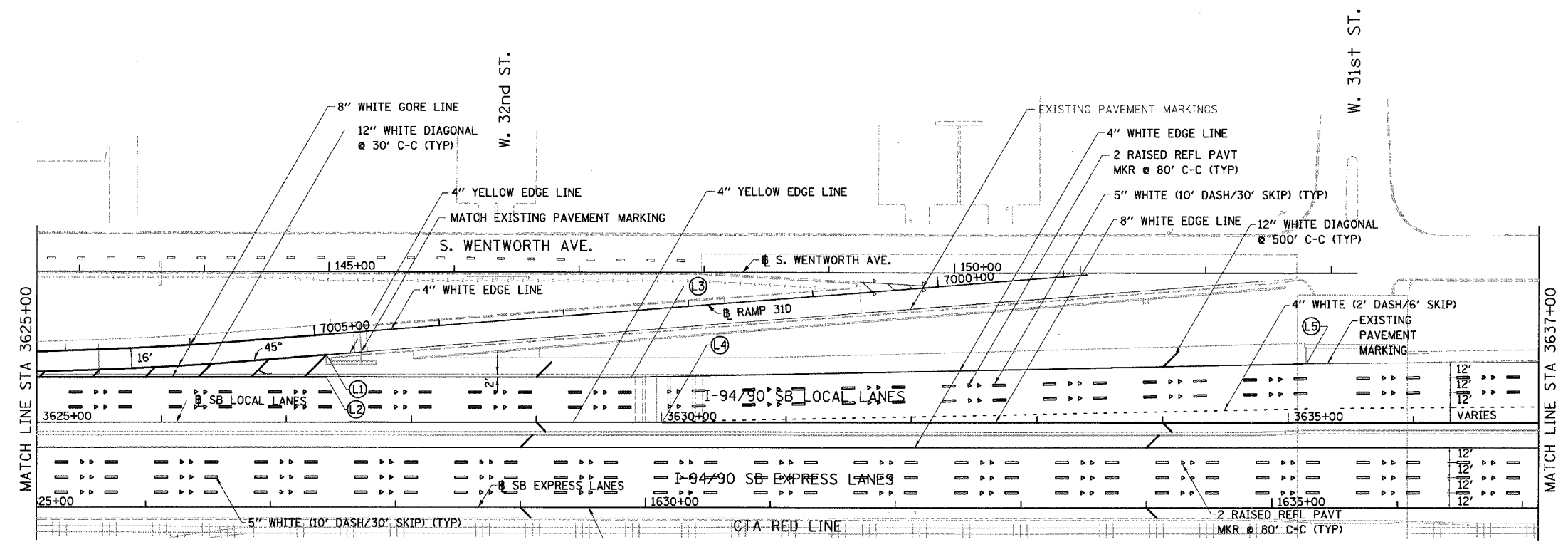
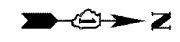
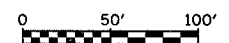
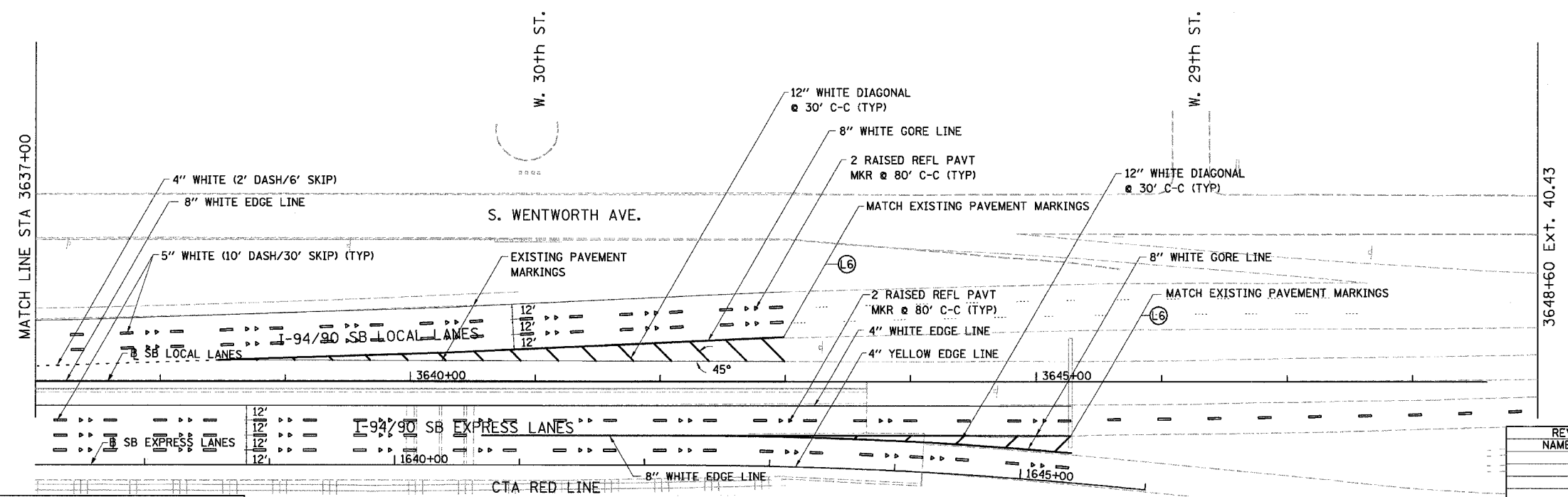
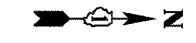


F.A.I.	SECTION	COUNTY	TOTAL SHEETS	SHEET NO.
94/90		COOK	588	234
STA.	TO STA.			
FED. ROAD DIST. NO.	ILLINOIS	FED. AID PROJECT		
62303	*(2021-922 PT2 ETC 2324.6-1P) R-11			



PI	STATION	OFFSET
L1	7004+91.72	16.00' LT
L2	3627+31.94	36.00' LT
L3	3629+75.97	36.00' LT
L4	3630+01.00	00.00' LT
L5	3635+14.48	47.05' LT

- NOTES:
1. ALL PAVEMENT MARKINGS MUST BE POLYUREA
 2. FOR PAVEMENT MARKING DETAILS, SEE DISTRICT 1 STANDARDS TC-12 AND TC-13.
 3. PAVEMENT MARKINGS MUST MATCH THOSE OF CONTRACT 52585 AT RAMP 31D.



PM-08

REVISIONS	NAME	DATE

ILLINOIS DEPARTMENT OF TRANSPORTATION
 F.A.I. 94/90 (DAN RYAN EXPRESSWAY)
 GARFIELD BLVD TO 31ST STREET (SB LOCAL LANES)
 PROPOSED PAVEMENT MARKING PLANS

SCALE: 1"=50'
 DATE: 06/09/06
 DRAWN BY: RA
 CHECKED BY: RS

BOWMAN, BARRETT & ASSOCIATES INC
 CONSULTING ENGINEERS
 Chicago, Illinois
 312.228.0100
 www.bbainc.com

6/7/2006 12:04 PM