

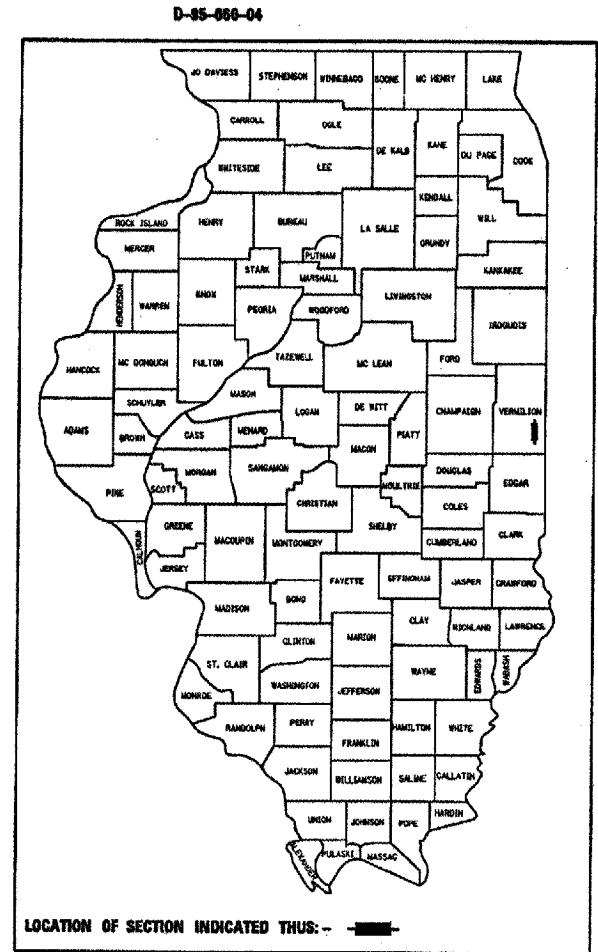
F.A.P. RTE.	SECTION	COUNTY	TOTAL SHEETS	SHEET NO.
332	47BR-2	VERMILION	68	1

STATE OF ILLINOIS  
DEPARTMENT OF TRANSPORTATION  
DIVISION OF HIGHWAYS

**PROPOSED  
HIGHWAY PLANS**

F.A.P. ROUTE 332 (U.S. 150 /IL 1)  
SECTION 47BR-2  
PROJECT BRF-0332 (083)  
VERMILION COUNTY

C-95-065-04  
BRIDGE REPLACEMENT



FOR INDEX OF SHEETS, SEE SHEET NO. 2  
FOR SUMMARY OF QUANTITIES, SEE SHEET NO. 4-6

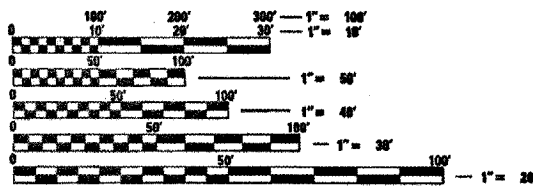
PROJECT ENGINEER: KENSIL A. GARNETT (217)465-4181

SQUAD LEADER: ROBERT M. NELSON

PROJECT ENGINEER: KENSIL A. GARNETT

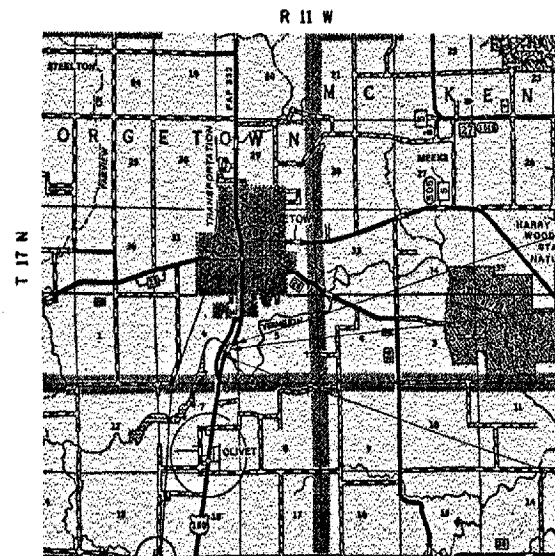
**CURRENT ADT**  
F.A.P. 332 (U.S. 150 /IL 1)  
CURRENT ADT 5,900 (2004)  
DESIGN ADT 6,600 (2024)

**DESIGN DESIGNATION**  
FUNCTIONAL CLASSIFICATION  
PRINCIPAL ARTERIAL



FULL SIZE PLANS HAVE BEEN PREPARED USING STANDARD ENGINEERING SCALES. REDUCED SIZED PLANS WILL NOT CONFORM TO STANDARD SCALES. IN MAKING MEASUREMENTS ON REDUCED PLANS, THE ABOVE SCALES MAY BE USED.


J.U.L.I.E.  
JOINT UTILITY LOCATION INFORMATION FOR EXCAVATION  
1-800-892-0123 GEORGETOWN TOWNSHIP



PROJECT ENDS  
STATION 2524+77

STRUCTURE NO. 092-0041 (EXISTING)  
STRUCTURE NO. 092-0206 (PROPOSED)

PROJECT BEGINS  
STATION 2520+50



TOTAL LENGTH OF SECTION & PROJECT = 427.00 FEET = 0.081 MILES  
NET LENGTH OF SECTION & PROJECT = 427.00 FEET = 0.081 MILES

STATE OF ILLINOIS  
DEPARTMENT OF TRANSPORTATION  
DIVISION OF HIGHWAYS

SUBMITTED July 5, 2006  
*Joseph E. Crane*  
DEPUTY DIRECTOR OF HIGHWAYS, REGION ENGINEER

August 18, 2006  
*Mike June*  
ENGINEER OF DESIGN AND ENVIRONMENT

August 18, 2006  
*Matthias R. Sees, P.E.*  
DIRECTOR OF HIGHWAYS, CHIEF ENGINEER

**PRINTED BY THE AUTHORITY  
OF THE STATE OF ILLINOIS**

PLOT DATE = 6/28/2006  
FILE NAME = c:\projects\70420\text1.dgn  
PLOT SCALE = 20,000 / IN.  
USER NAME = pierstonb

CONTRACT NO. 70420