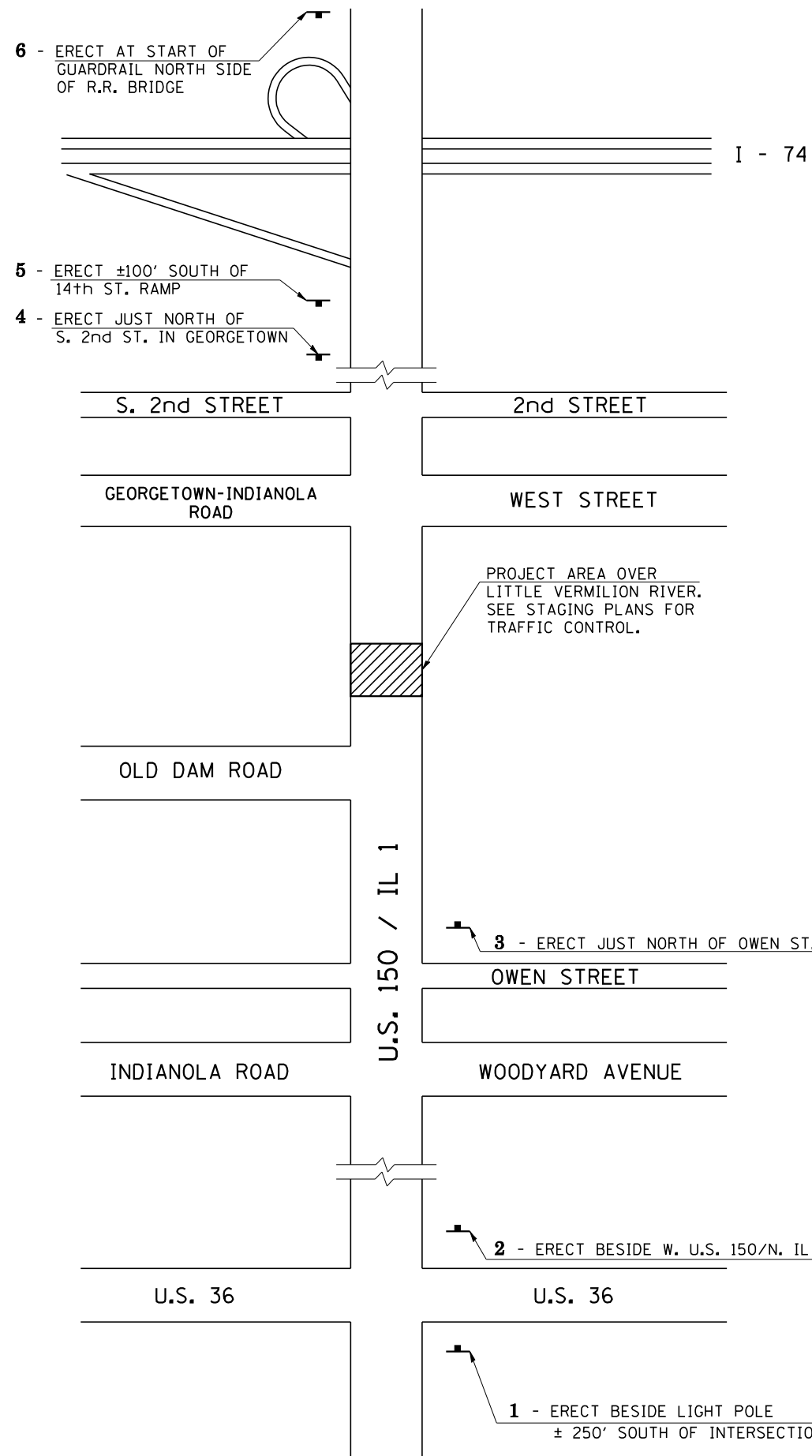


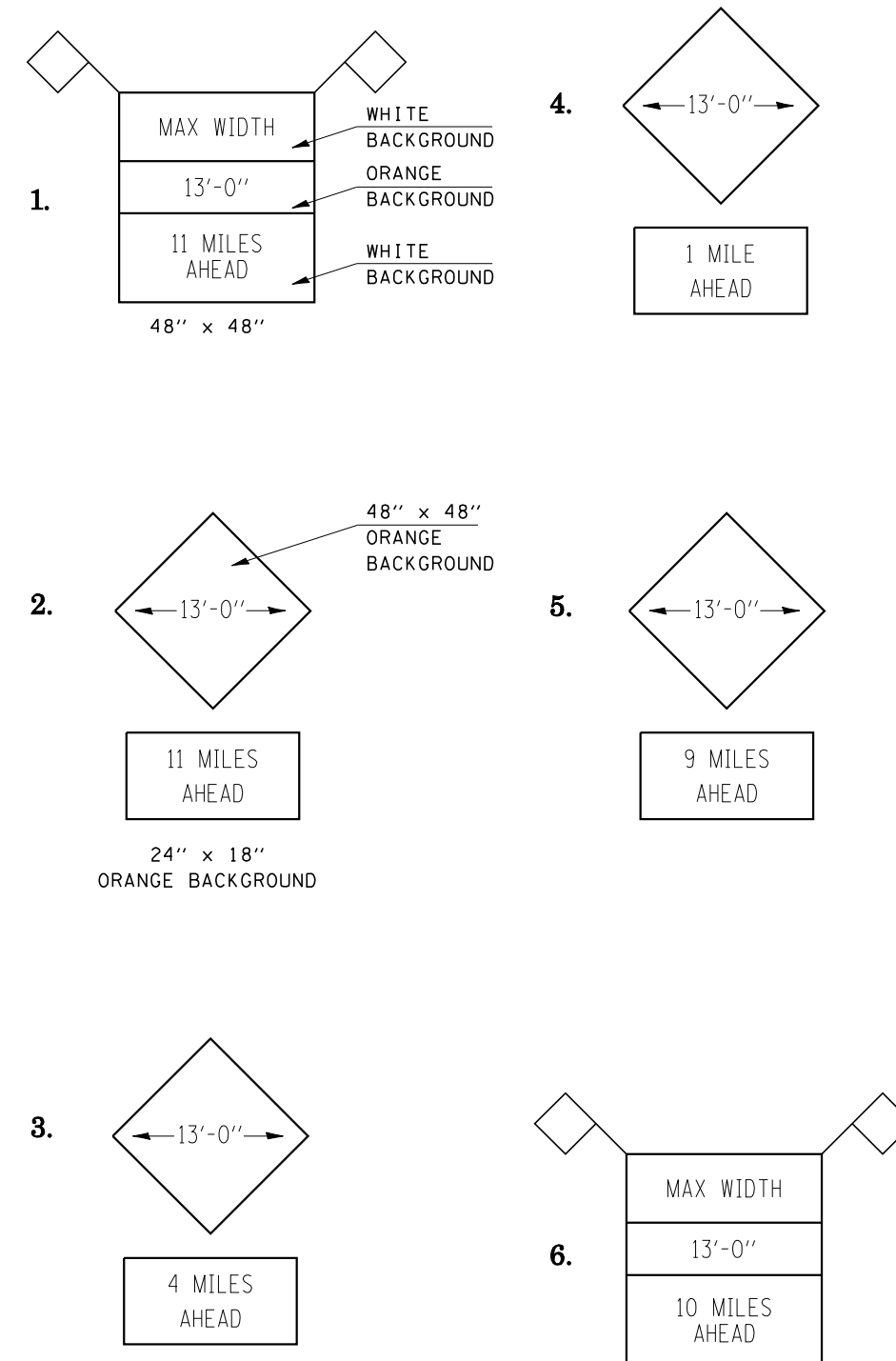
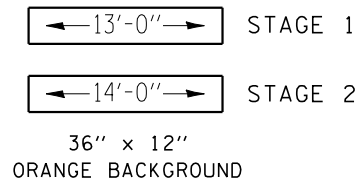
| F.A.P. RTE. | SECTION | COUNTY | TOTAL SHEETS | SHEET NO. |
|-------------|---------|-----------|--------------|-----------|
| 332 | 47BR-2 | VERMILION | 68 | 43 |

WIDTH RESTRICTION SIGNING DETAIL



NOTES:

- FOR ALL SIGNS WIDTH SHALL BE 14' -0" FOR STAGE 2.
- UNDER "ONE LANE ROAD" SIGNS AT 701321 SETUP ADD THE FOLLOWING:



PLOT DATE = 6/30/2006
 FILE NAME = c:\projects\view\5060004\18\70420detail.dgn
 PLOT SCALE = 42.3529' / IN.
 USER NAME = nelsonr

ILLINOIS DEPARTMENT OF TRANSPORTATION
WIDTH RESTRICTION SIGNING DETAIL
 F.A.P. 332 (U.S. ROUTE 150/IL 1)
 SECTION 47BR-2
 VERMILION COUNTY
 SCALE: NOT TO SCALE
 DATE: 04/18/06
 DRAWN BY: B.B.P.
 CHECKED BY: R.M.N.