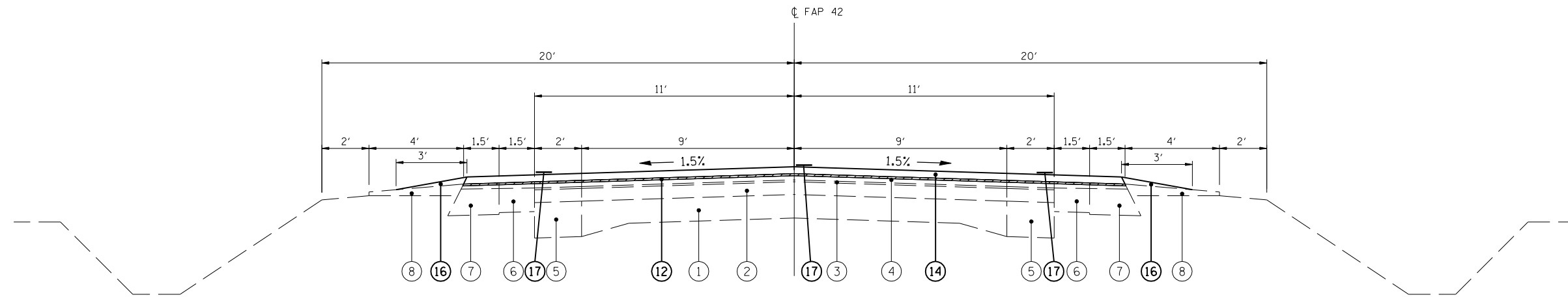


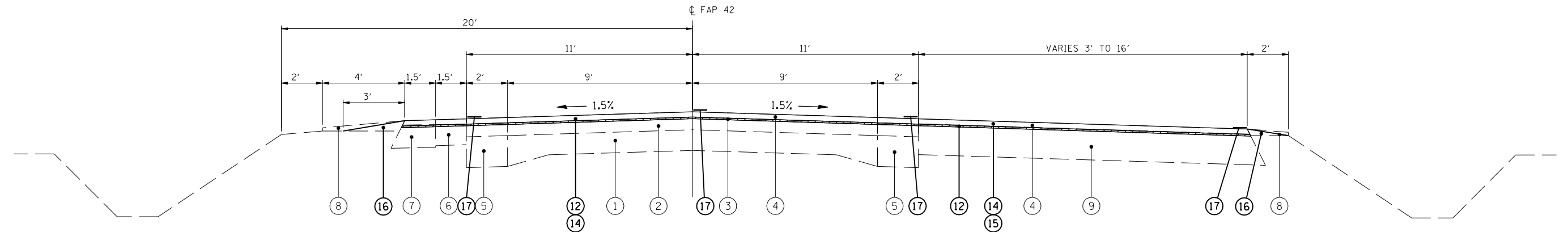
F.A. RTE.	SECTION	COUNTY	TOTAL SHEETS	SHEET NO.
42	10IRS-6	MONTGOMERY	16	5
STA.		TO STA.		
FED. ROAD DIST. NO.		ILLINOIS	FED. AID PROJECT	

CONTRACT NO. 72816



TYPICAL SECTION - FAP ROUTE 42 (IL 48)

STA 830+07.0 TO STA 908+80.0
STA 925+20.0 TO STA 965+67.0

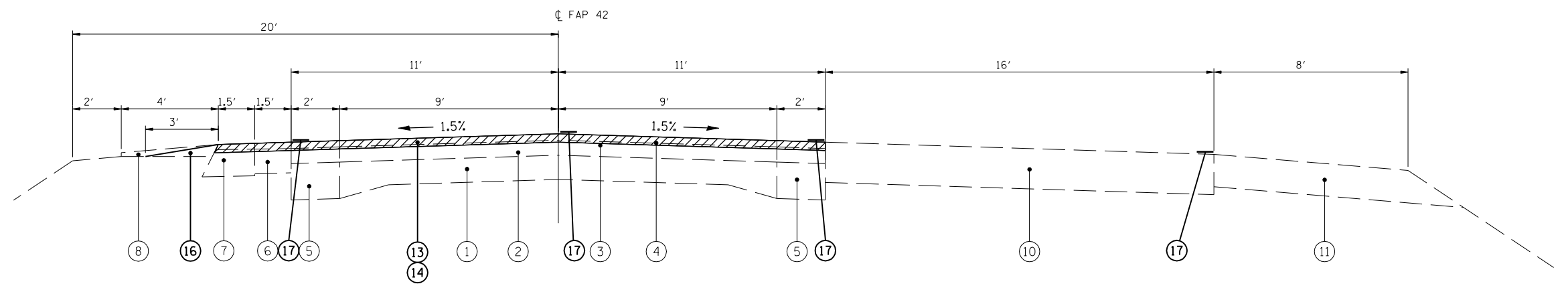


TYPICAL SECTION - FAP ROUTE 42 (IL 48) ADJACENT TO PORTABLE SCALE LANE

STA 908+80.0 TO STA 916+75.0
STA 917+25.0 TO STA 925+20.0

LEGEND

- ① EXISTING 6" PCC PAVEMENT
- ② EXISTING 3 1/4" BITUMINOUS SURFACE
- ③ EXISTING 1/2" LEVELING BINDER
- ④ EXISTING 1 1/2" BITUMINOUS SURFACE
- ⑤ EXISTING 9" BITUMINOUS BASE COURSE WIDENING
- ⑥ EXISTING 6" BITUMINOUS SHOULDER
- ⑦ EXISTING 6 1/2" BITUMINOUS SHOULDER
- ⑧ EXISTING AGGREGATE SHOULDER
- ⑨ EXISTING 9" BITUMINOUS BASE COURSE
- ⑩ EXISTING 10" PCC PAVEMENT
- ⑪ EXISTING 8" AGGREGATE BASE COURSE
- ⑫ PR BITUMINOUS SURFACE REMOVAL (VARIABLE DEPTH)
- ⑬ PR BITUMINOUS SURFACE REMOVAL 1 1/2"
- ⑭ PR BITUMINOUS CONCRETE SURFACE COURSE, SUPERPAVE, MIX D, N70, 1 1/2"
- ⑮ PR AGGREGATE SHOULDER, TYPE B
- ⑯ PR PAINT PAVEMENT MARKING - 5"



TYPICAL SECTION - FAP ROUTE 42 (IL 48)

ADJACENT TO PORTABLE SCALE LANE

STA 916+75.0 TO STA 917+25

REVISIONS	
NAME	DATE

ILLINOIS DEPARTMENT OF TRANSPORTATION
FAP ROUTE 42 (IL 48 / IL 127)
SECTION 10IRS-6
MONTGOMERY COUNTY
TYPICAL SECTIONS
DRAWN BY: DLB
CHECKED BY: CAS