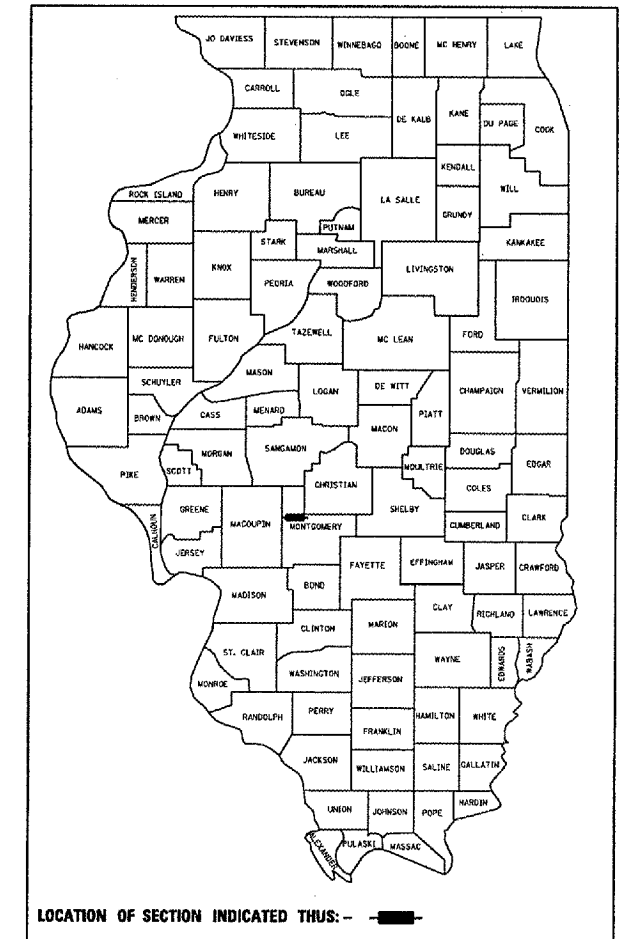


STATE OF ILLINOIS
 DEPARTMENT OF TRANSPORTATION
 DIVISION OF HIGHWAYS
**PROPOSED
 HIGHWAY PLANS**

F.A.P. RTE.	SECTION	COUNTY	TOTAL SHEETS	SHEET NO.
42	101RS-6	MONTGOMERY	16	1

CONTRACT NO. 72816

D-96-539-03

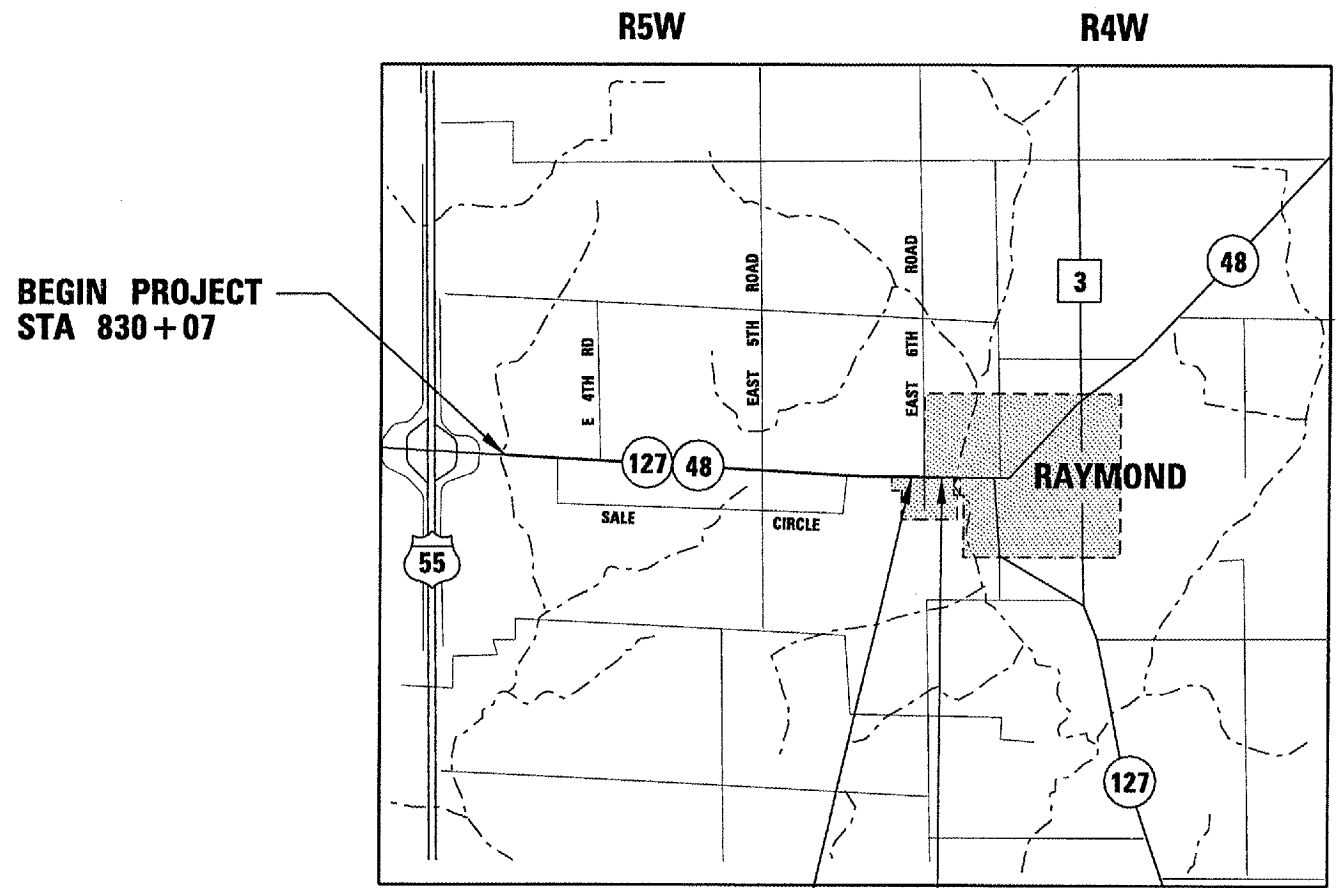


LOCATION OF SECTION INDICATED THUS: - [thick line] -

FOR INDEX OF SHEETS, SEE SHEET NO. 2

**HIGHWAY CLASSIFICATION
 FUNCTIONAL CLASS:**
 IL 48 /127 - MINOR ARTERIAL
 A.D.T. (2001) - 5285
 A.D.T. (2003) - 5300
 A.D.T. (2007) - 5500
 PV - 86.8%
 SU - 2.8%
 MU - 10.4%

FAP ROUTE 42 (IL 48 /IL 127)
 SECTION 101RS-6
 PROJECT: F-0042(098)
 MONTGOMERY COUNTY
 C-96-519-07

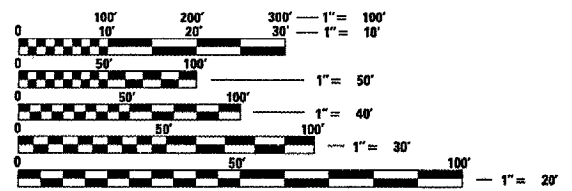


BEGIN PROJECT
 STA 830+07

STATION EQUATION
 STA 962+91.93 (BK) =
 STA 962+85.96 (AHD)

END PROJECT
 STA 965+67

NET LENGTH = 13,566 FEET = 2.57 MILES



FULL SIZE PLANS HAVE BEEN PREPARED USING STANDARD ENGINEERING SCALES. REDUCED SIZED PLANS WILL NOT CONFORM TO STANDARD SCALES. IN MAKING MEASUREMENTS ON REDUCED PLANS, THE ABOVE SCALES MAY BE USED.

J.U.L.I.E.
 JOINT UTILITY LOCATION INFORMATION FOR EXCAVATION
 1-800-892-0123

CONTRACT NO. 72816

PROJECT ENGINEER: JOHN NEGANGARD (217) 782-6990
 SQUAD LEADER: MICHAEL HIRSCH (217) 782-8893

STATE OF ILLINOIS
 DEPARTMENT OF TRANSPORTATION
 DIVISION OF HIGHWAYS

SUBMITTED JUNE 30, 2006
Chris M. Rees
 DEPUTY DIRECTOR OF HIGHWAYS, REGION ENGINEER

August 18, 2006
Mike Hene
 ENGINEER OF DESIGN AND ENVIRONMENT

August 18, 2006
Milton R. Sears, P.E.
 DIRECTOR OF HIGHWAYS, CHIEF ENGINEER

PRINTED BY THE AUTHORITY
 OF THE STATE OF ILLINOIS