

76858

F.A.P. RTE.	SECTION	COUNTY	TOTAL SHEETS	SHEET NO.
799	1-T	ST. CLAIR	9	1

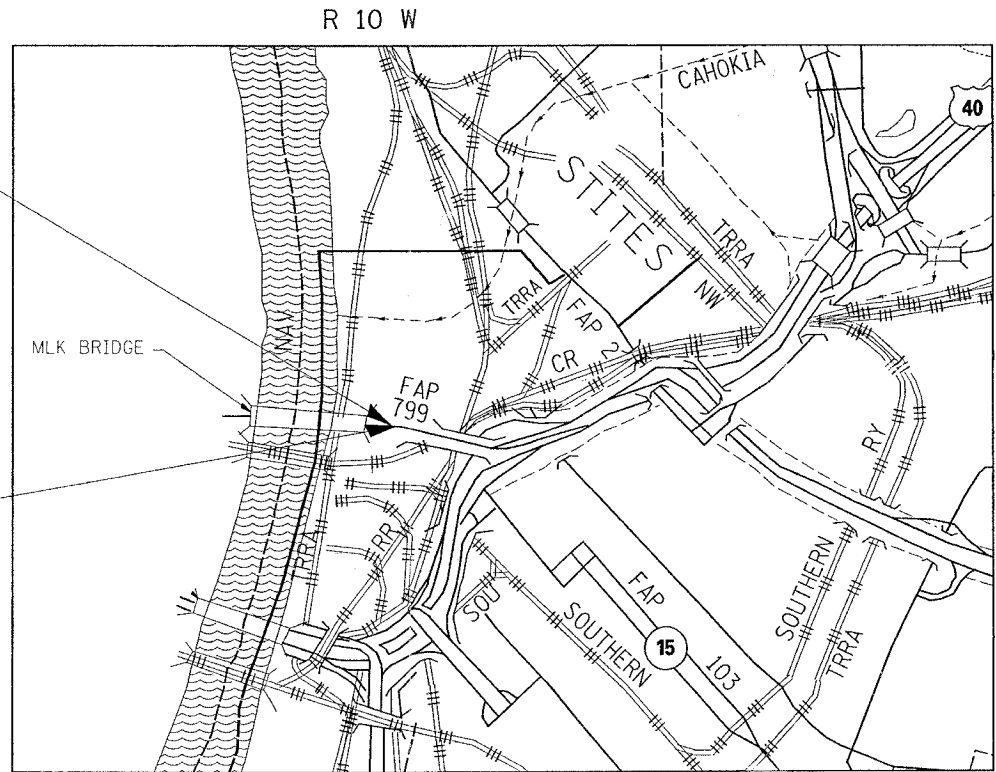
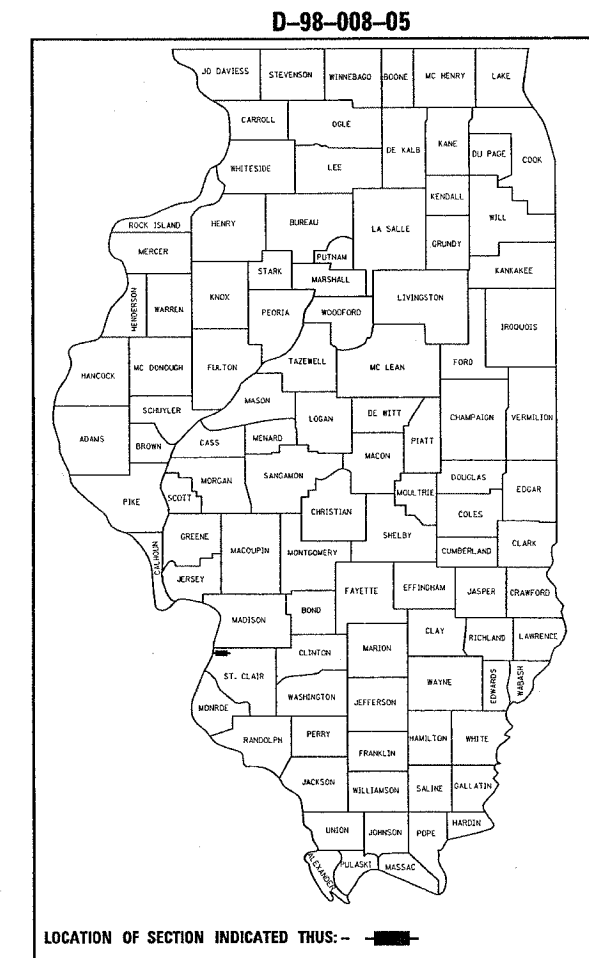
STATE OF ILLINOIS
DEPARTMENT OF TRANSPORTATION
DIVISION OF HIGHWAYS

**PROPOSED
HIGHWAY PLANS**

ROUTE FAP 799
SECTION 1-T
PROJECT
ST. CLAIR COUNTY
SLOPE REPAIR

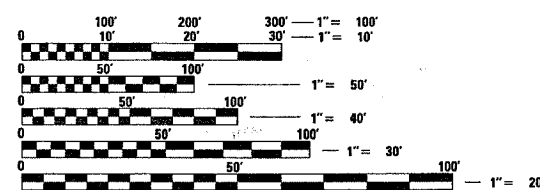
C-98-026-05

FOR INDEX OF SHEETS, SEE SHEET NO. 2



BEGIN STA. 49+00.00
LAT. 38.62956
LONG. -90.16867

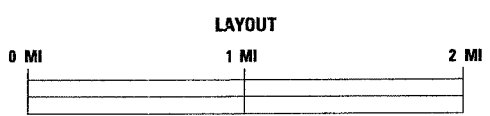
END STA. 53+61.00
LAT. 38.62959
LONG. -90.16731



FULL SIZE PLANS HAVE BEEN PREPARED USING STANDARD ENGINEERING SCALES. REDUCED SIZED PLANS WILL NOT CONFORM TO STANDARD SCALES. IN MAKING MEASUREMENTS ON REDUCED PLANS, THE ABOVE SCALES MAY BE USED.

J.U.L.I.E.
JOINT UTILITY LOCATION INFORMATION FOR EXCAVATION
1-800-892-0123

DESIGN DESIGNATION
OTHER PRINCIPAL ARTERIAL
2006 ADT=37,500



GROSS LENGTH = .07 MI = 375 FT
NET LENGTH = .07 MI = 375 FT

STATE OF ILLINOIS
DEPARTMENT OF TRANSPORTATION
DIVISION OF HIGHWAYS

SUBMITTED July 6, 2006

Mary C. Jamie
DEPUTY DIRECTOR OF HIGHWAYS
REGION FIVE ENGINEER

August 18, 2006
Mike Sher
ENGINEER OF DESIGN AND ENVIRONMENT

August 18, 2006
Milton R. Sore
DIRECTOR, DIVISION OF HIGHWAYS

**PRINTED BY THE AUTHORITY
OF THE STATE OF ILLINOIS**

PROJECT ENGINEER: PATTI LEBEAU (618) 346-3179
SQUAD LEADER: CHERYL KEPLAR (618) 346-3186

CONTRACT NO. 76858