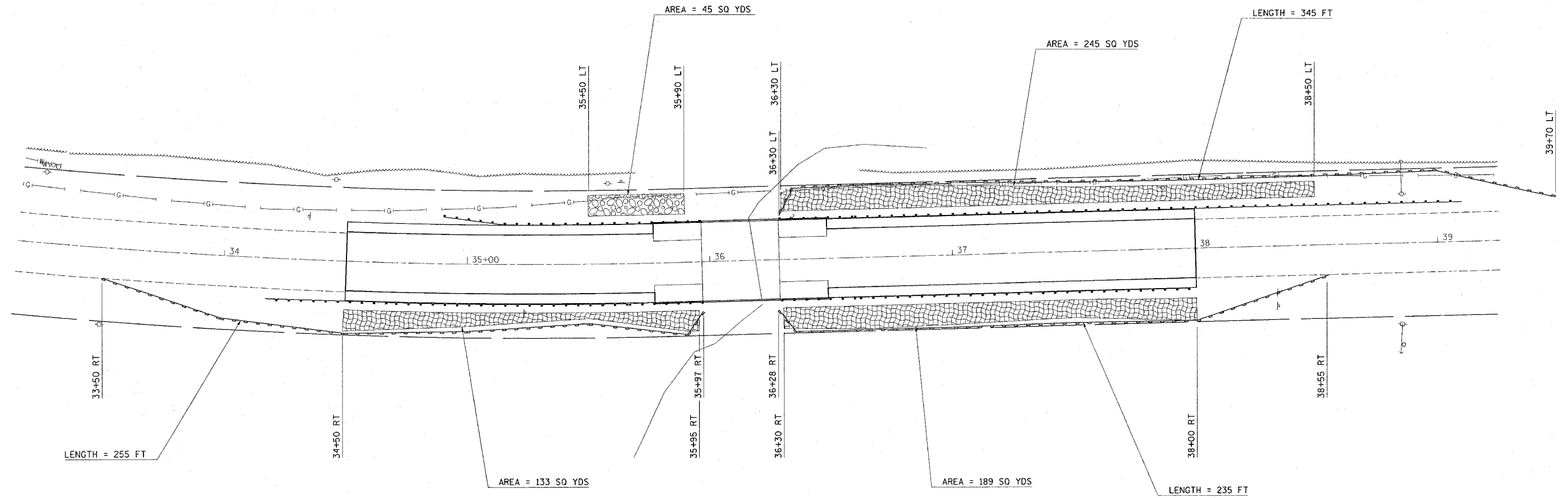





F.A.P. RTE.	SECTION	COUNTY	TOTAL SHEETS	SHEET NO.
817	8BR-3	WASHINGTON	52	39
STA. 33+15		TO STA. 39+25		
FED. ROAD DIST. NO.	ILLINOIS	FED. AID PROJECT		



LEGEND

-  EROSION CONTROL BLANKET
-  PERIMETER EROSION BARRIER- SILT FILTER FENCE OR OTHER AS APPROVED BY THE ENGINEER
-  STONE RIPRAP, CLASS A3



REVISIONS	
NAME	DATE

ILLINOIS DEPARTMENT OF TRANSPORTATION
EROSION CONTROL SHEET
 FAP ROUTE 817
 SECTION 8BR-3
 WASHINGTON COUNTY
 SN 095-0011

PLOT DATE = #DAYS#
 FILE NAME = #FILE#
 PLOT SCALE = #SCALE#
 REFERENCE = #REF#