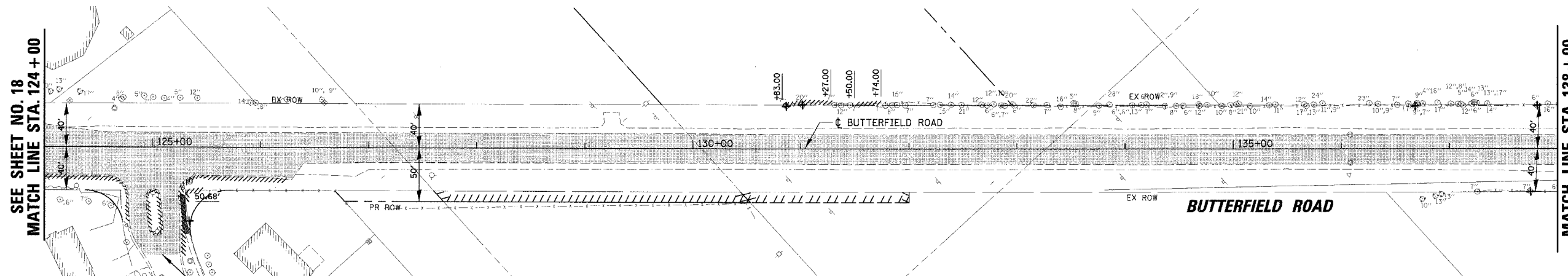
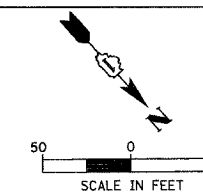


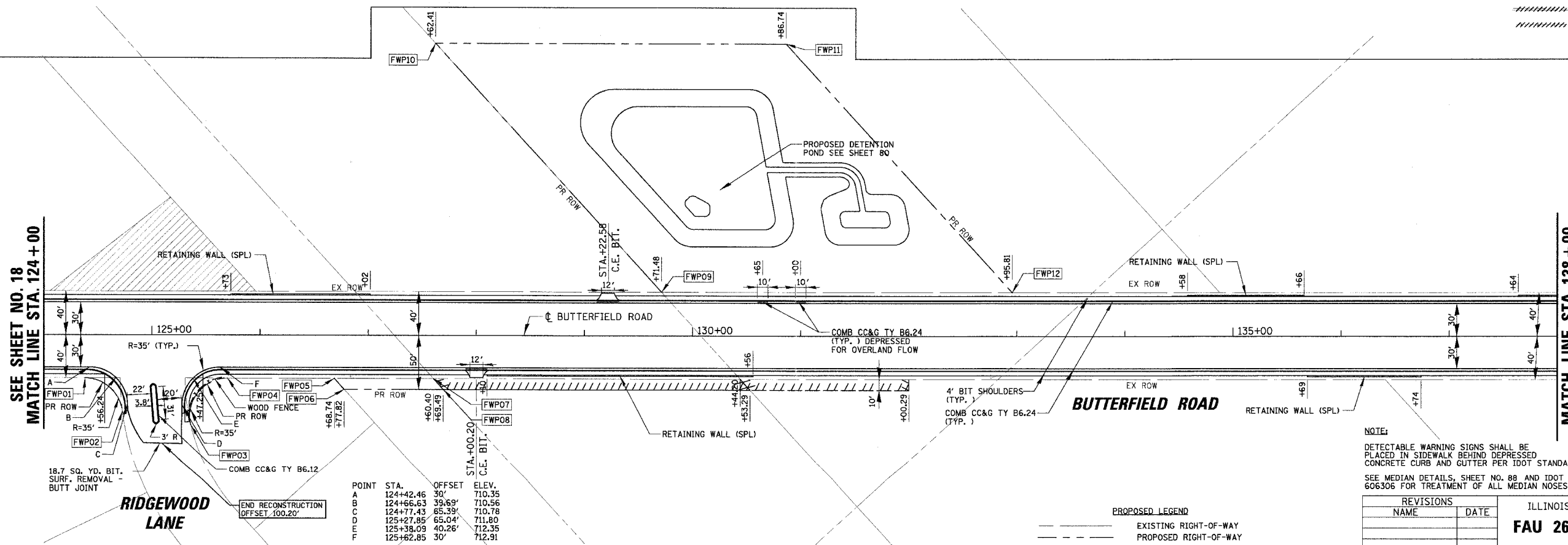
FAU	SECTION	COUNTY	TOTAL SHEETS	SHEET NO.
2647	99-00142-07-WR	LAKE	256	19
CONTRACT NO: 83815				
FED. ROAD DIST. NO. 1 ILLINOIS FED. AID PROJECT				



EXISTING CONDITIONS

EXISTING LEGEND

	PAVEMENT REMOVAL (BITUMINOUS)
	PAVEMENT REMOVAL (CONCRETE)
	BITUMINOUS SURFACE REMOVAL; 2 1/2"
	DRIVEWAY REMOVAL
	SIDEWALK REMOVAL
	TREE REMOVAL (OF SIZE SHOWN)
	CURB AND GUTTER OR CURB REMOVAL
	FENCE REMOVAL



PROPOSED CONDITIONS

PROPOSED LEGEND

	EXISTING RIGHT-OF-WAY
	PROPOSED RIGHT-OF-WAY
	TEMPORARY EASEMENT
	COMB CC&G (DEPRESSED)
	TYPE A RAMP WITH DETECTABLE WARNINGS
	FURNISH WITNESS POST (SEE SHEET 12 FOR TABLE)

NOTE:
 DETECTABLE WARNING SIGNS SHALL BE PLACED IN SIDEWALK BEHIND DEPRESSED CONCRETE CURB AND GUTTER PER IDOT STANDARD. SEE MEDIAN DETAILS, SHEET NO. 88 AND IDOT STANDARD 606306 FOR TREATMENT OF ALL MEDIAN NOSES.

REVISIONS	
NAME	DATE

ILLINOIS DEPARTMENT OF TRANSPORTATION
FAU 2647 - BUTTERFIELD ROAD
ROADWAY PLAN
BUTTERFIELD ROAD
STA. 124 + 00 TO STA. 138 + 00
 SCALE: 1:50
 DATE: 7/19/2006
 DRAWN BY: ELA, PMM
 CHECKED BY: BLL

POINT	STA.	OFFSET	ELEV.
A	124+42.46	30'	710.35
B	124+66.63	39.69'	710.56
C	124+77.43	65.39'	710.78
D	125+27.85	65.04'	711.80
E	125+38.09	40.26'	712.35
F	125+62.85	30'	712.91

N:\LIBERTYVILLE\99-389\CIVIL\99389.TBL
 N:\LIBERTYVILLE\99-389\CIVIL\99389_02.pln
 1:50
 7/19/2006