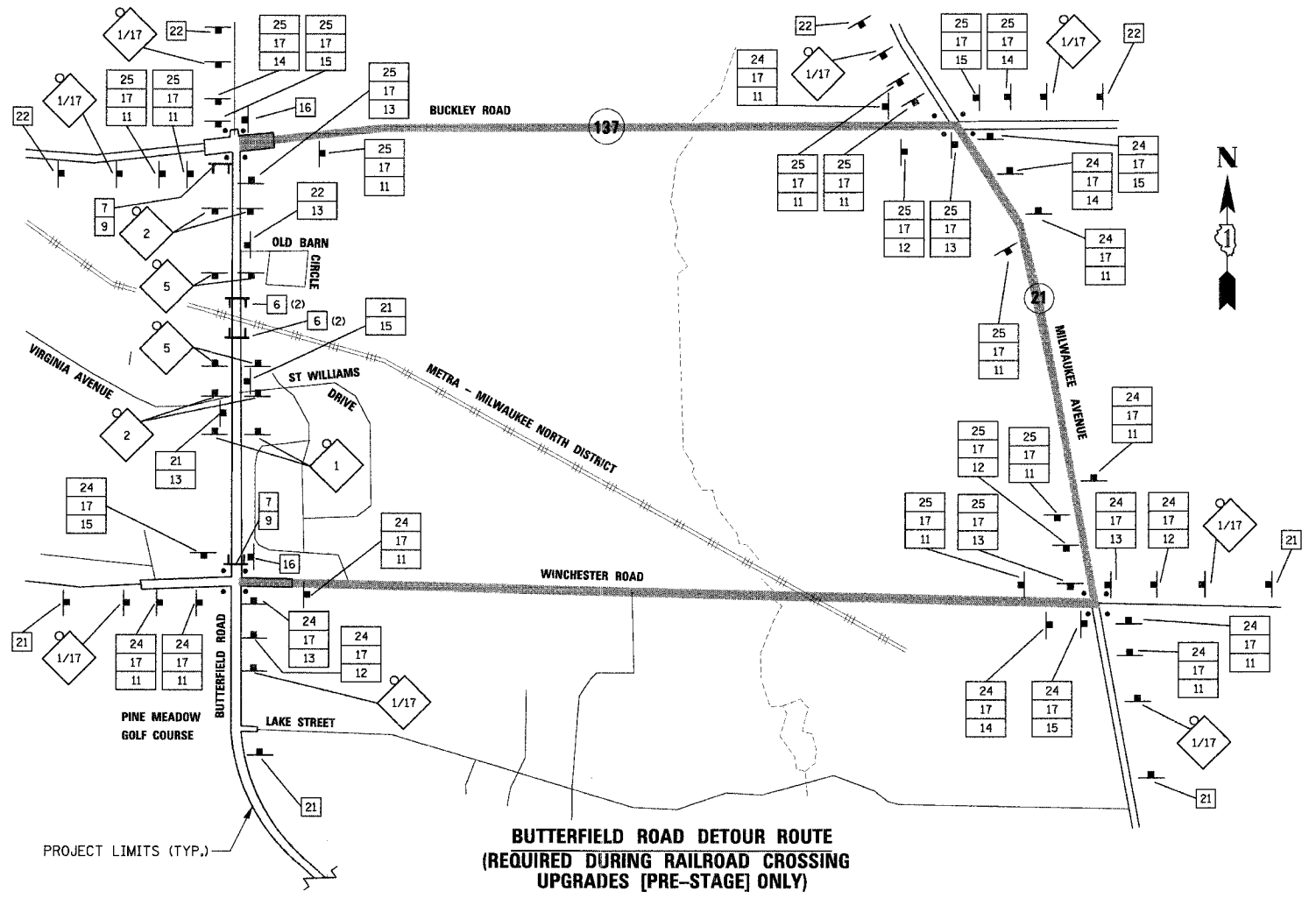


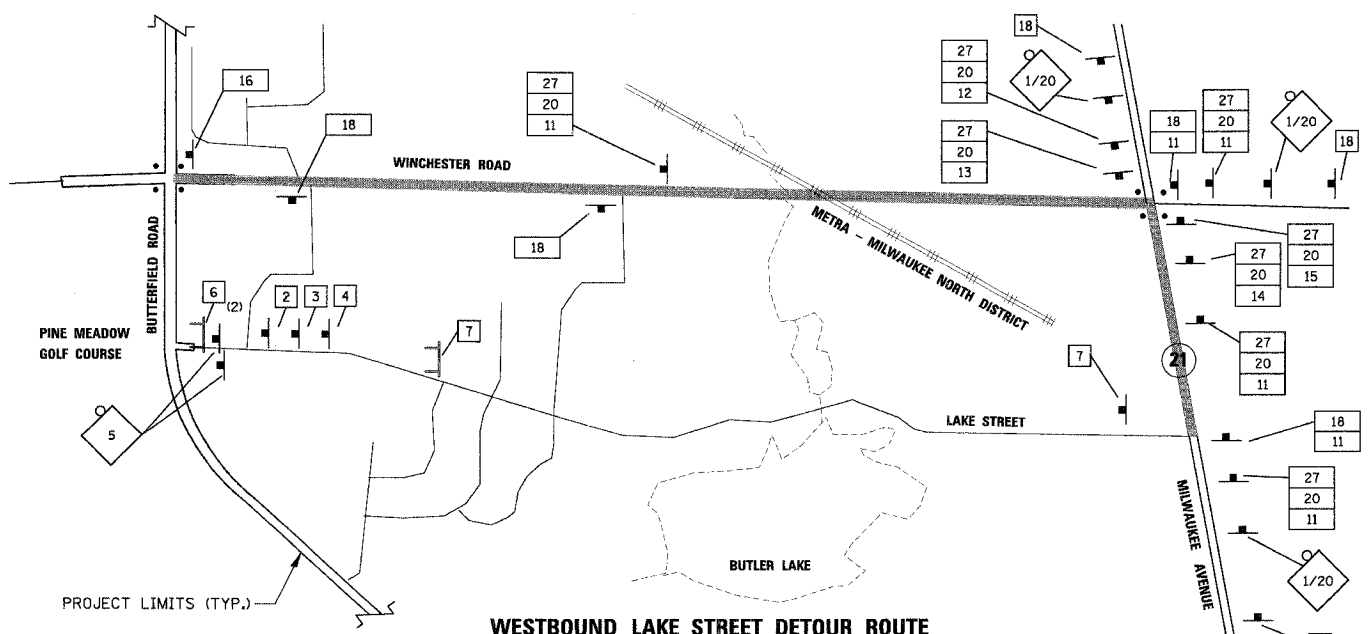
FAU	SECTION	COUNTY	TOTAL SHEETS	SHEET NO.
2647	99-00142-07-WR	LAKE	256	35
CONTRACT NO: 83815				
FED. ROAD DIST. NO. 1 ILLINOIS FED. AID PROJECT				

**SCHEDULE OF SIGNS**

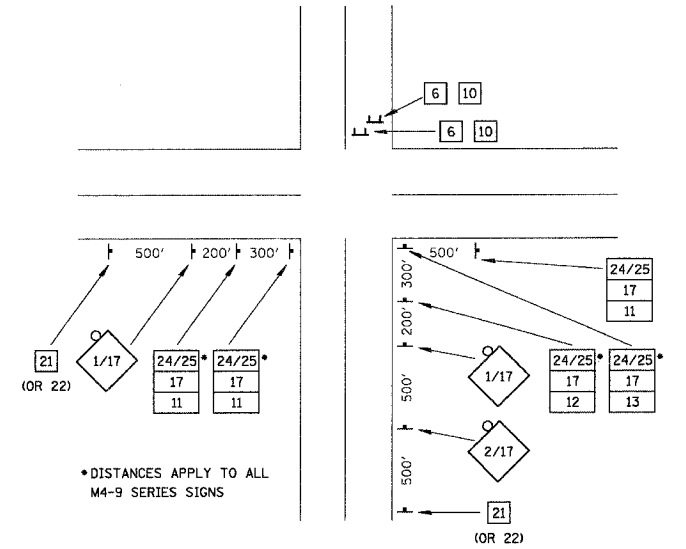
SIGN NO.	SIGN TYPE	BUTTERFIELD RD CLOSURE QUANTITY	LAKE ST CLOSURE QUANTITY
1	DETOUR 500 FT W20-2 (O) 48	10	3
2	ROAD CLOSED 1000 FT W20-3 (O) 48	4	1
3	ROAD CLOSED 1500 FT W20-3 (O) 48	0	1
4	ROAD CLOSED AHEAD W20-3 (O) 48	0	1
5	BARRICADE 500 FT W21-1100 (O) 48	4	2
6	ROAD CLOSED R11-2 (O) 4830	2	2
7	ROAD CLOSED XX MILES AHEAD LOCAL TRAFFIC ONLY R11-3 (O) 6030	2	2
11	DETOUR M4-9 (O) 3021	16	6
12	DETOUR M4-9 R (O) 3021	4	1
13	DETOUR M4-9 R (O) 3021	7	1
14	DETOUR M4-9 L (O) 3021	4	1
15	DETOUR M4-9 L (O) 3021	5	1
16	END DETOUR M4-8g (O) 2418	2	1
17	BUTTERFIELD ROAD SPECIAL (O) 9 VARIABLE	42	0
18	WESTBOUND LAKE STREET CLOSED TO THRU TRAFFIC USE WINCHESTER ROAD SPECIAL (O) 6030	0	7
20	LAKE STREET SPECIAL (O) 9 VARIABLE	0	11
21	NORTHBOUND BUTTERFIELD ROAD CLOSED TO THRU TRAFFIC USE MILWAUKEE AVENUE SPECIAL (O) 6036	6	0
22	SOUTHBOUND BUTTERFIELD ROAD CLOSED TO THRU TRAFFIC USE MILWAUKEE AVENUE SPECIAL (O) 6036	5	0
23	DETOUR INFORMATION SIGN SPECIAL (O) 4836	8	3
24	NORTH M3-1 (O) 2412	17	0
25	SOUTH M3-3 (O) 2412	18	0
27	WEST M3-4 (O) 2412	0	8
8, 9, 10, 19, 26	NOT USED	0	0



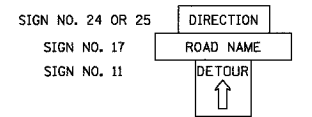
**BUTTERFIELD ROAD DETOUR ROUTE  
(REQUIRED DURING RAILROAD CROSSING  
UPGRADES [PRE-STAGE] ONLY)**



**WESTBOUND LAKE STREET DETOUR ROUTE  
(REQUIRED DURING STAGE II ONLY)**



**TYPICAL INTERSECTION AT  
POINT OF DETOUR**



**TYPICAL DETOUR  
ASSEMBLY SIGN**

- LEGEND**
- SIGNALIZED INTERSECTION
  - 48" x 48" CONSTRUCTION WARNING SIGN WITH AMBER FLASHING LIGHT AND ORANGE WARNING FLAG. NUMBER DENOTES TYPE.
  - M4-9 SERIES DETOUR SIGN WITH ROAD NAME AND CARDINAL DIRECTION PLATE. NUMBER DENOTES TYPE.
  - OTHER DETOUR SIGNS. NUMBER DENOTES TYPE.
  - TYPE III BARRICADE WITH AMBER FLASHING LIGHTS.
  - DETOUR ROUTE

REVISIONS NAME	DATE

ILLINOIS DEPARTMENT OF TRANSPORTATION  
**FAU 2647 - BUTTERFIELD ROAD  
 DETOUR PLAN**

SCALE: NONE  
 DATE: 12/5/2005

DRAWN BY: PMM  
 CHECKED BY: BLL