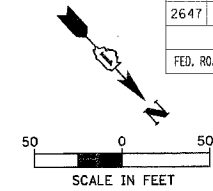
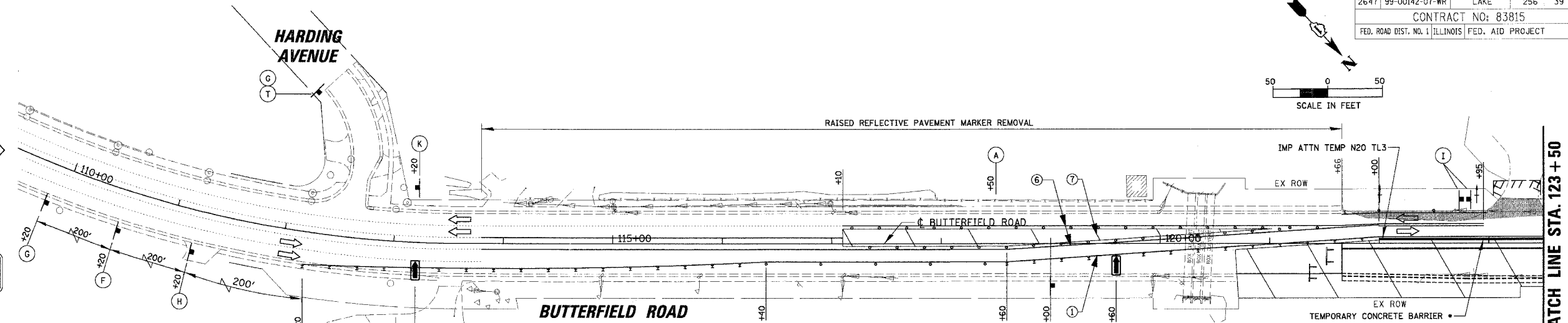


FAU	SECTION	COUNTY	TOTAL SHEETS	SHEET NO.
2647	99-00142-07-WR	LAKE	256	39
CONTRACT NO: 83815				
FED. ROAD DIST. NO. 1 ILLINOIS FED. AID PROJECT				



SIGN LEGEND

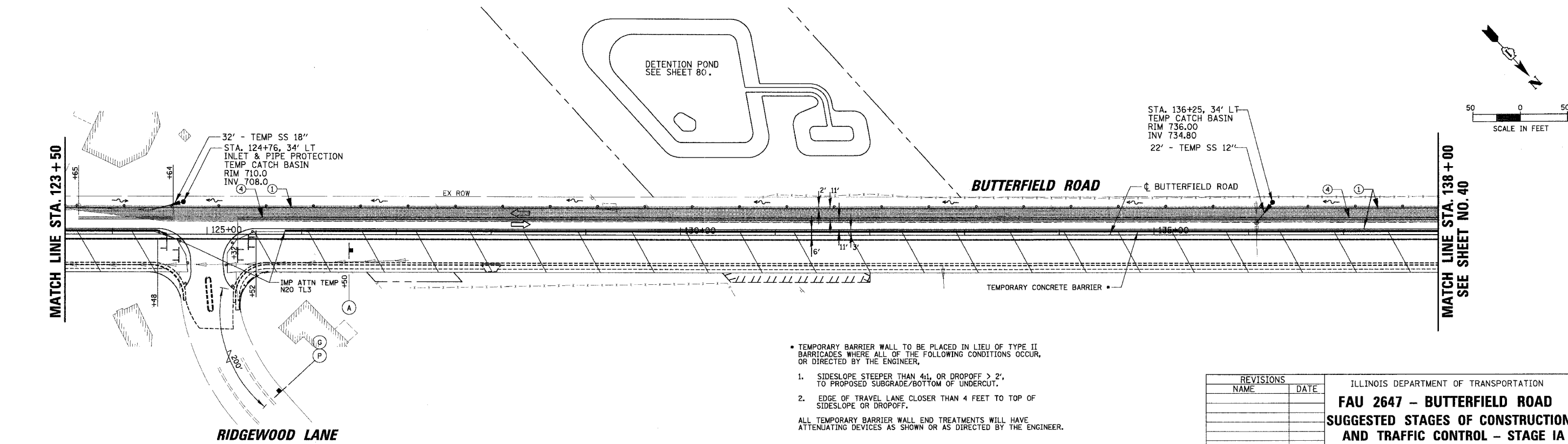
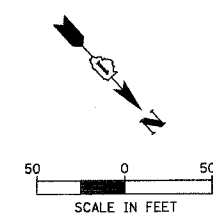
	* SIGN TO BE PLACED BY COUNTY FORCES (SHOWN FOR INFO ONLY)	



LEGEND

①	TEMPORARY PAVEMENT MARKING - LINE 5" (WHITE)		WORK ZONE
②	TEMPORARY PAVEMENT MARKING - LINE 4" (WHITE SKIP-DASH 30'-10')		TEMPORARY PAVEMENT
③	TEMPORARY PAVEMENT MARKING - LINE 6" (WHITE SKIP-DASH 6'-2')		TYPE II BARRICADE W/ LIGHT OR VERTICAL PANEL W/ LIGHT
④	TEMPORARY PAVEMENT MARKING - LINE 4" (DOUBLE YELLOW @ 11" C-C)		TYPE II DIRECTIONAL BARRICADE W/ LIGHT
⑤	TEMPORARY PAVEMENT MARKING - LINE 6" (WHITE)		WORK ZONE SIGN
⑥	TEMPORARY PAVEMENT MARKING - LINE 4" (YELLOW)		TRAFFIC FLOW
⑦	TEMPORARY PAVEMENT MARKING - LINE 12" (YELLOW DIAGONALS @ 20' C-C)		ARROW BOARD
⑧	TEMPORARY PAVEMENT MARKING - LINE 12" (WHITE DIAGONALS @ 10' C-C)		LIMIT OF PROPOSED PAVEMENT INSTALLED PER STAGE
⑨	TEMPORARY PAVEMENT MARKING - LINE 24" (WHITE)		TEMP DITCH FLOW
⑩	TEMPORARY PAVEMENT MARKING - LETTERS AND SYMBOLS (WHITE)		
⑪	TEMPORARY PAVEMENT MARKING - LINE 4" (WHITE)		

MATCH LINE STA. 123+50



- TEMPORARY BARRIER WALL TO BE PLACED IN LIEU OF TYPE II BARRICADES WHERE ALL OF THE FOLLOWING CONDITIONS OCCUR, OR DIRECTED BY THE ENGINEER,
 - SIDESLOPE STEEPER THAN 4:1, OR DROPOFF > 2', TO PROPOSED SUBGRADE/BOTTOM OF UNDERCUT.
 - EDGE OF TRAVEL LANE CLOSER THAN 4 FEET TO TOP OF SIDESLOPE OR DROPOFF.
- ALL TEMPORARY BARRIER WALL END TREATMENTS WILL HAVE ATTENUATING DEVICES AS SHOWN OR AS DIRECTED BY THE ENGINEER.

REVISIONS	
NAME	DATE

ILLINOIS DEPARTMENT OF TRANSPORTATION
FAU 2647 - BUTTERFIELD ROAD
SUGGESTED STAGES OF CONSTRUCTION
AND TRAFFIC CONTROL - STAGE IA
STA. 121+66 TO STA. 138+00

SCALE: 1:50
 DATE: 12/22/2005

DRAWN BY: PMM
 CHECKED BY: BLL

1450
 12/22/2005 N:\LIBERTYVILLE\99-389\CIVIL\99389A_01.mxd