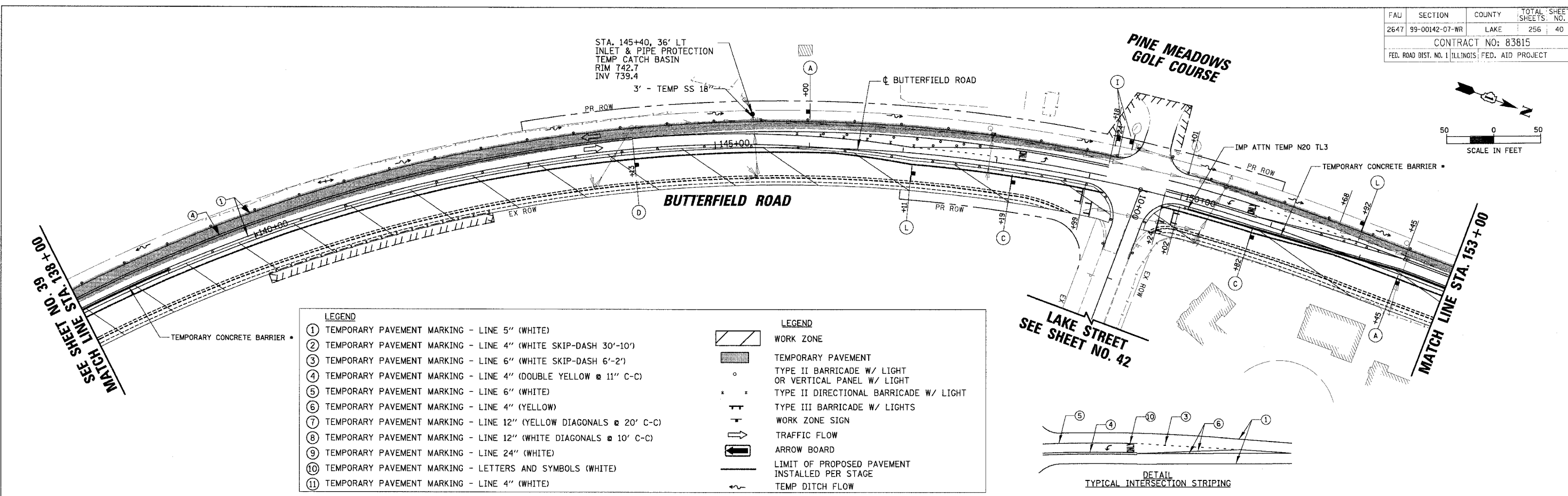
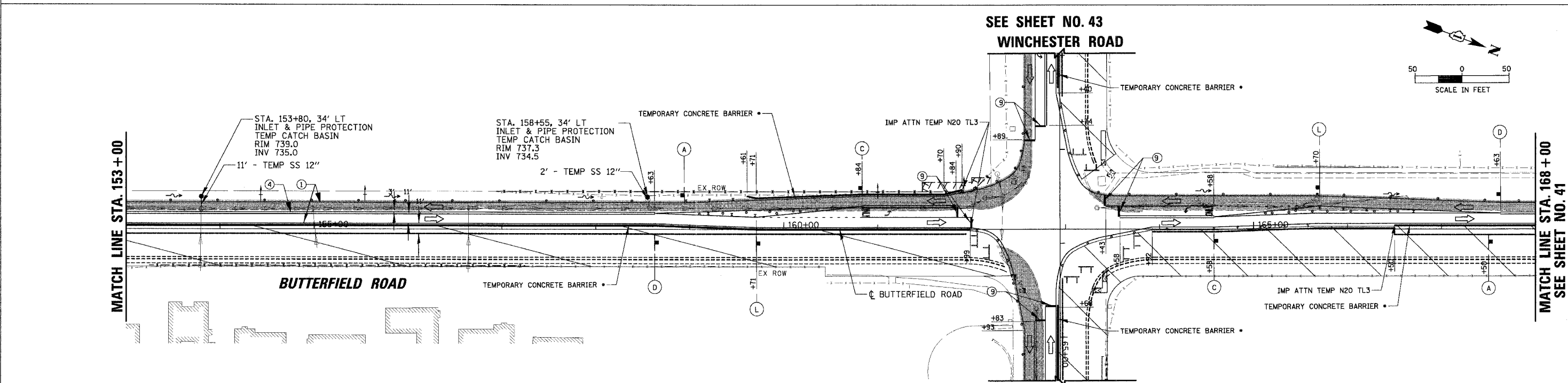
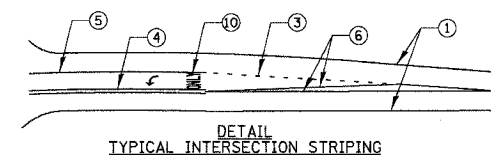


FAU	SECTION	COUNTY	TOTAL SHEET
2647	99-00142-07-WR	LAKE	256
CONTRACT NO: 83815			SHEETS NO. 40
FED. ROAD DIST. NO. 1 ILLINOIS FED. AID PROJECT			



LEGEND		LEGEND	
①	TEMPORARY PAVEMENT MARKING - LINE 5" (WHITE)	[Hatched Box]	WORK ZONE
②	TEMPORARY PAVEMENT MARKING - LINE 4" (WHITE SKIP-DASH 30'-10')	[Solid Grey Box]	TEMPORARY PAVEMENT
③	TEMPORARY PAVEMENT MARKING - LINE 6" (WHITE SKIP-DASH 6'-2')	[Circle]	TYPE II BARRICADE W/ LIGHT OR VERTICAL PANEL W/ LIGHT
④	TEMPORARY PAVEMENT MARKING - LINE 4" (DOUBLE YELLOW @ 11" C-C)	[X-Mark]	TYPE II DIRECTIONAL BARRICADE W/ LIGHT
⑤	TEMPORARY PAVEMENT MARKING - LINE 6" (WHITE)	[T-Mark]	TYPE III BARRICADE W/ LIGHTS
⑥	TEMPORARY PAVEMENT MARKING - LINE 4" (YELLOW)	[Arrow]	WORK ZONE SIGN
⑦	TEMPORARY PAVEMENT MARKING - LINE 12" (YELLOW DIAGONALS @ 20' C-C)	[Arrow]	TRAFFIC FLOW
⑧	TEMPORARY PAVEMENT MARKING - LINE 12" (WHITE DIAGONALS @ 10' C-C)	[Arrow]	ARROW BOARD
⑨	TEMPORARY PAVEMENT MARKING - LINE 24" (WHITE)	[Arrow]	LIMIT OF PROPOSED PAVEMENT INSTALLED PER STAGE
⑩	TEMPORARY PAVEMENT MARKING - LETTERS AND SYMBOLS (WHITE)	[Wavy Line]	TEMP DITCH FLOW
⑪	TEMPORARY PAVEMENT MARKING - LINE 4" (WHITE)		



- TEMPORARY BARRIER WALL TO BE PLACED IN LIEU OF TYPE II BARRICADES WHERE ALL OF THE FOLLOWING CONDITIONS OCCUR, OR DIRECTED BY THE ENGINEER,
 1. SIDESLOPE STEEPER THAN 4:1, OR DROPOFF > 2' TO PROPOSED SUBGRADE/BOTTOM OF UNDERCUT.
 2. EDGE OF TRAVEL LANE CLOSER THAN 4 FEET TO TOP OF SIDESLOPE OR DROPOFF.
- ALL TEMPORARY BARRIER WALL END TREATMENTS WILL HAVE ATTENUATING DEVICES AS SHOWN OR AS DIRECTED BY THE ENGINEER.

REVISIONS	
NAME	DATE

ILLINOIS DEPARTMENT OF TRANSPORTATION
FAU 2647 - BUTTERFIELD ROAD
SUGGESTED STAGES OF CONSTRUCTION
AND TRAFFIC CONTROL - STAGE IA
STA. 138+00 TO STA. 168+00

SCALE: 1:50
 DATE: 12/22/2005
 DRAWN BY: PMM
 CHECKED BY: BLL

150
 12/22/2005
 N:\LIBERTYVILLE\99-389\CIVIL\99389.TBL
 N:\LIBERTYVILLE\99-389\CIVIL\99389\A_02.mof