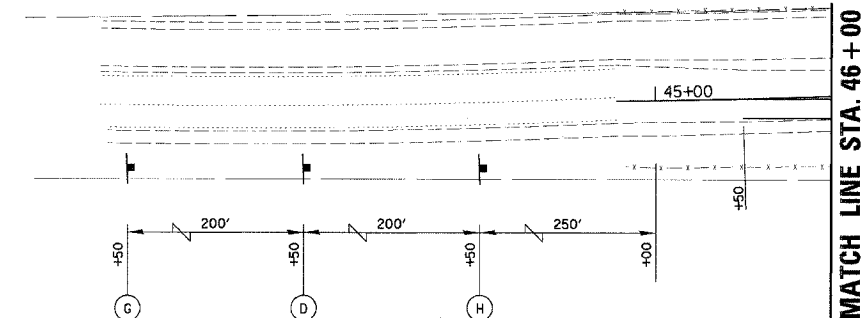
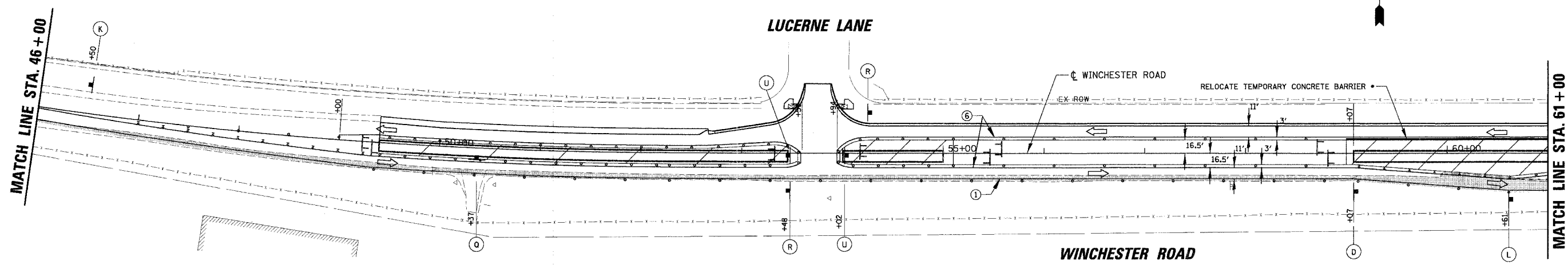


FAU	SECTION	COUNTY	TOTAL SHEETS	SHEET NO.
2647	99-00142-07-WR	LAKE	256	48
CONTRACT NO: 83815				
FED. ROAD DIST. NO. 1 ILLINOIS FED. AID PROJECT				

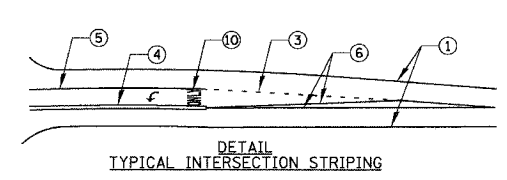
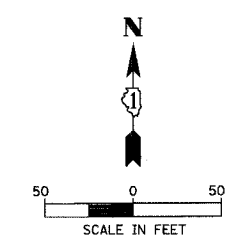
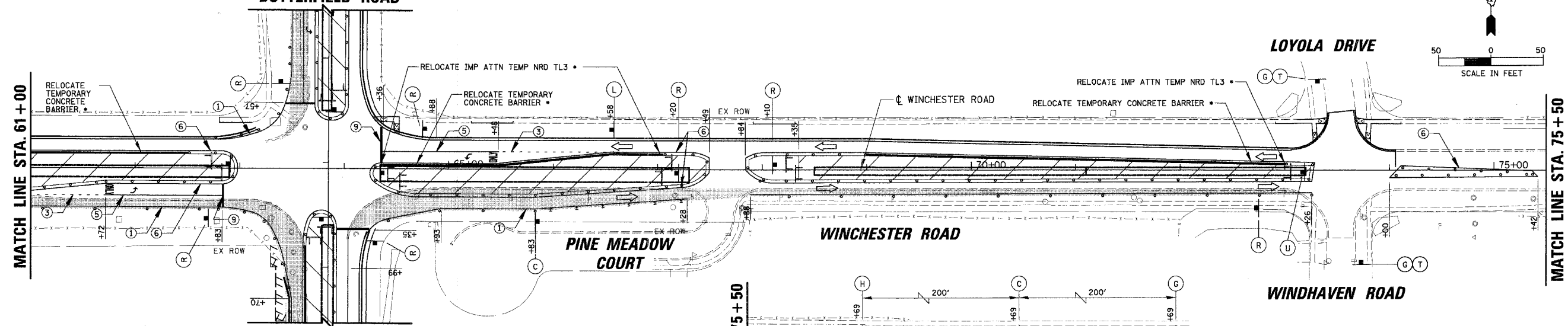


- LEGEND**
- ① TEMPORARY PAVEMENT MARKING - LINE 5" (WHITE)
 - ② TEMPORARY PAVEMENT MARKING - LINE 4" (WHITE SKIP-DASH 30'-10')
 - ③ TEMPORARY PAVEMENT MARKING - LINE 6" (WHITE SKIP-DASH 6'-2')
 - ④ TEMPORARY PAVEMENT MARKING - LINE 4" (DOUBLE YELLOW @ 11" C-C)
 - ⑤ TEMPORARY PAVEMENT MARKING - LINE 6" (WHITE)
 - ⑥ TEMPORARY PAVEMENT MARKING - LINE 4" (YELLOW)
 - ⑦ TEMPORARY PAVEMENT MARKING - LINE 12" (YELLOW DIAGONALS @ 20' C-C)
 - ⑧ TEMPORARY PAVEMENT MARKING - LINE 12" (WHITE DIAGONALS @ 10' C-C)
 - ⑨ TEMPORARY PAVEMENT MARKING - LINE 24" (WHITE)
 - ⑩ TEMPORARY PAVEMENT MARKING - LETTERS AND SYMBOLS (WHITE)
 - ⑪ TEMPORARY PAVEMENT MARKING - LINE 4" (WHITE)

- LEGEND**
- WORK ZONE
 - TEMPORARY PAVEMENT
 - TYPE II BARRICADE W/ LIGHT OR VERTICAL PANEL W/ LIGHT
 - TYPE II DIRECTIONAL BARRICADE W/ LIGHT
 - TYPE III BARRICADE W/ LIGHTS
 - WORK ZONE SIGN
 - TRAFFIC FLOW
 - ARROW BOARD
 - LIMIT OF PROPOSED PAVEMENT INSTALLED PER STAGE
 - TEMP DITCH FLOW

- TEMPORARY BARRIER WALL TO BE PLACED IN LIEU OF TYPE II BARRICADES WHERE ALL OF THE FOLLOWING CONDITIONS OCCUR, OR DIRECTED BY THE ENGINEER.
 - 1. SIDESLOPE STEEPER THAN 4:1, OR DROPOFF > 2', TO PROPOSED SUBGRADE/BOTTOM OF UNDERCUT.
 - 2. EDGE OF TRAVEL LANE CLOSER THAN 4 FEET TO TOP OF SIDESLOPE OR DROPOFF.
- ALL TEMPORARY BARRIER WALL END TREATMENTS WILL HAVE ATTENUATING DEVICES AS SHOWN OR AS DIRECTED BY THE ENGINEER.

SEE SHEET NO. 45
BUTTERFIELD ROAD



REVISIONS	
NAME	DATE

ILLINOIS DEPARTMENT OF TRANSPORTATION
FAU 2647 - BUTTERFIELD ROAD
SUGGESTED STAGES OF CONSTRUCTION
AND TRAFFIC CONTROL - STAGE IB
STA. 49+40 TO 74+03.75

SCALE: 1/50
DATE: 12/2/2005
DRAWN BY: PMM
CHECKED BY: BLL