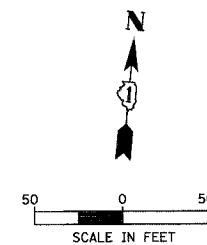
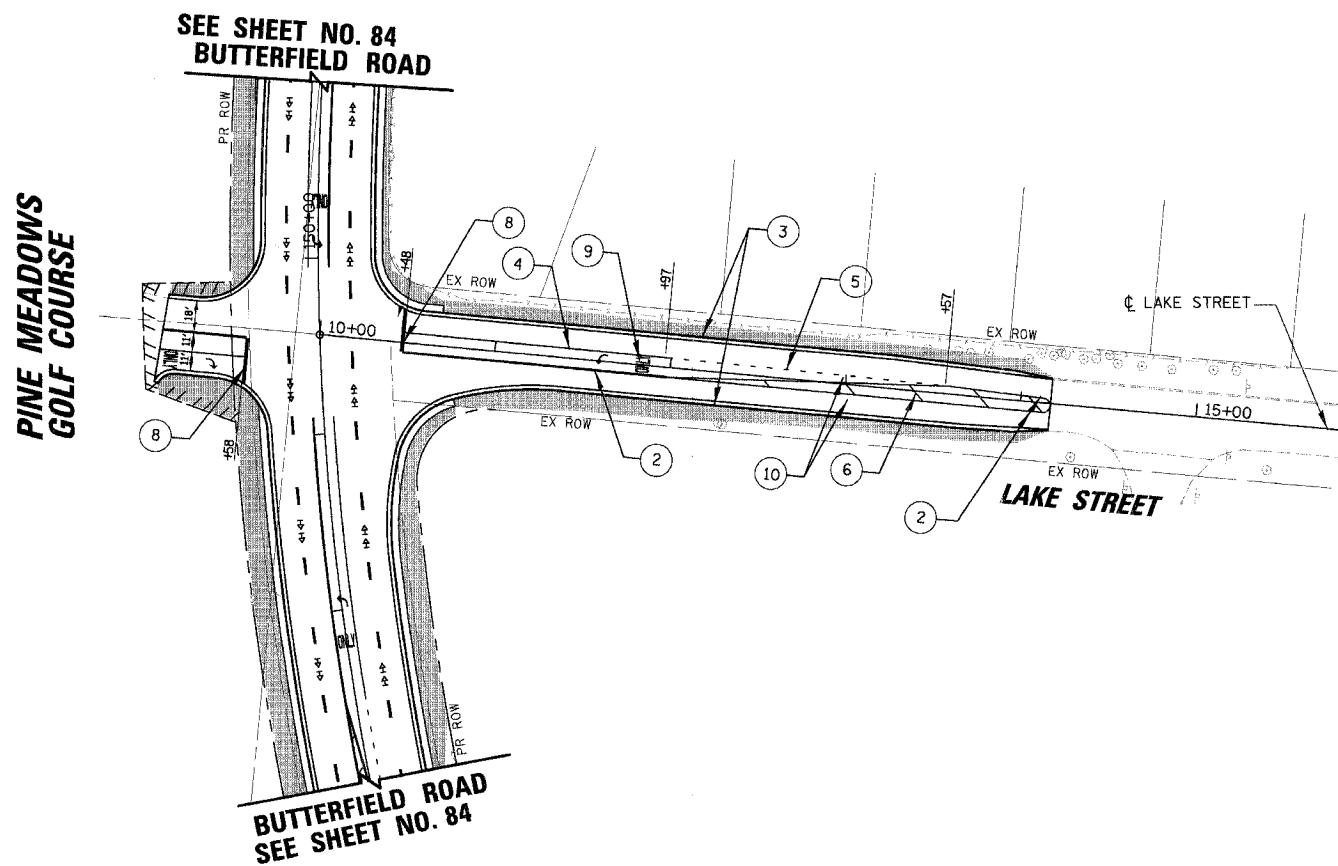
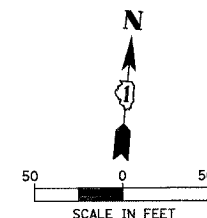
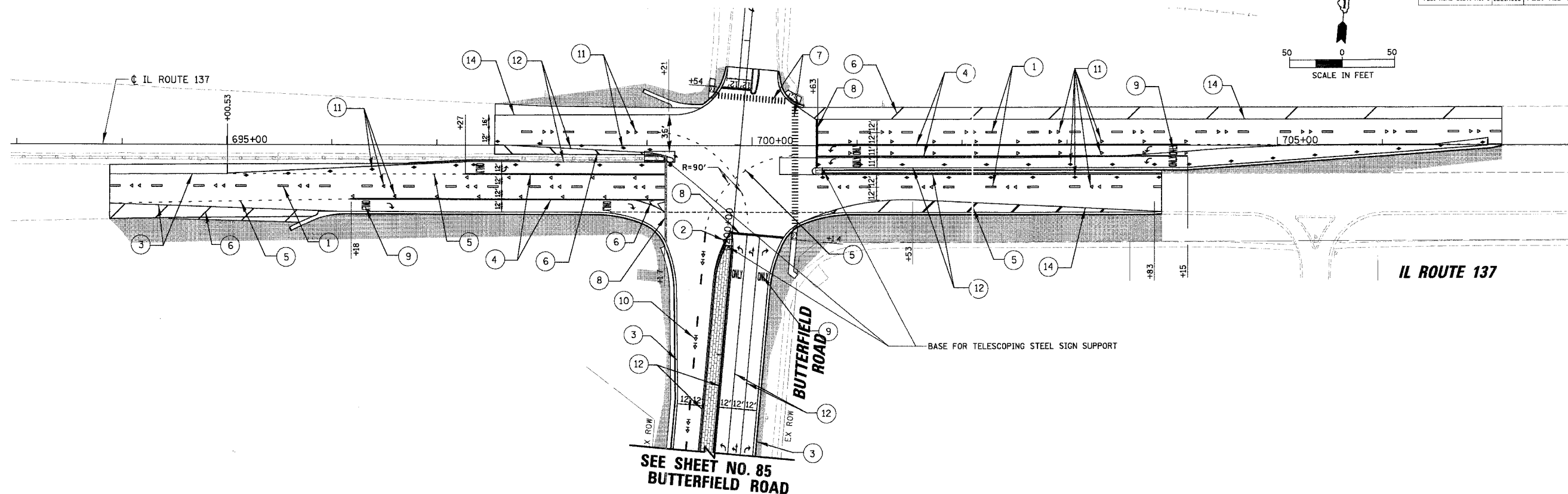


FAU	SECTION	COUNTY	TOTAL SHEETS	SHEET NO.
2647	99-00142-07-WR	LAKE	256	86
CONTRACT NO: 83815				
FED. ROAD DIST. NO. 1 ILLINOIS FED. AID PROJECT				



- LEGEND**
- ① THERMOPLASTIC PAVEMENT MARKING - LINE 4" (WHITE) (10' DASH 30'-SKIP)
 - ② THERMOPLASTIC PAVEMENT MARKING - LINE 4" (YELLOW) (2 @ 11" C-C)
 - ③ THERMOPLASTIC PAVEMENT MARKING - LINE 5" (WHITE)
 - ④ THERMOPLASTIC PAVEMENT MARKING - LINE 6" (WHITE)
 - ⑤ THERMOPLASTIC PAVEMENT MARKING - LINE 6" (WHITE) (2' DASH 6'-SKIP)
 - ⑥ THERMOPLASTIC PAVEMENT MARKING - LINE 12" (YELLOW) (45° DIAGONAL @ 20' C-C)
 - ⑦ THERMOPLASTIC PAVEMENT MARKING - LINE 12" (WHITE)
 - ⑧ THERMOPLASTIC PAVEMENT MARKING - LINE 24" (WHITE)
 - ⑨ THERMOPLASTIC PAVEMENT MARKING - LETTERS AND SYMBOLS (WHITE)
 - ⑩ RPM (PER LCDDOT STANDARD. SEE ROADWAY CONSTRUCTION DETAILS, SHEET 153)
 - ⑪ RPM (PER IDOT DISTRICT 1 STANDARD TC11. SEE SHEET 132)
 - ⑫ THERMOPLASTIC PAVEMENT MARKING - LINE 4" (YELLOW)
 - ⑬ THERMOPLASTIC PAVEMENT MARKING - LINE 12" (WHITE) (45° DIAGONALS @ 20' C-C)
 - ⑭ THERMOPLASTIC PAVEMENT MARKING - LINE 4" (WHITE)

- LEGEND**
- SOODING, NITROGEN FERTILIZER NUTRIENT, PHOSPHOROUS FERTILIZER NUTRIENT*, POTASSIUM FERTILIZER NUTRIENT, TOPSOIL FURNISH AND PLACE, 4"
 - PROPOSED SIGN BASE (SIGN TO BE INSTALLED BY OTHERS-LCDDOT)
 - SEE DETENTION POND GRADING PLAN SEE SHEET 80
 - * STA. 200+00 TO STA. 201+73.50
STA. 693+88.40 TO STA. 707+13.75
 - * FOR PARKWAY AND MEDIAN PLANTER TREE LIST SEE SHEET 89.

REVISIONS	
NAME	DATE

ILLINOIS DEPARTMENT OF TRANSPORTATION

**FAU 2647 - BUTTERFIELD ROAD
PAVEMENT MARKING AND
LANDSCAPING - BUTTERFIELD ROAD,
IL RTE. 137 AND LAKE STREET**

SCALE: 1:50
DATE: 12/2/2005

DRAWN BY: PMM,ELA
CHECKED BY: BLL