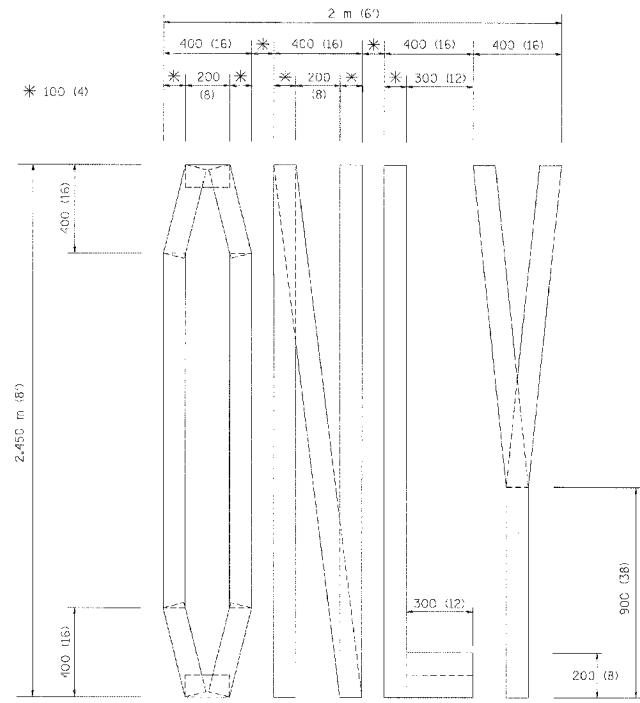
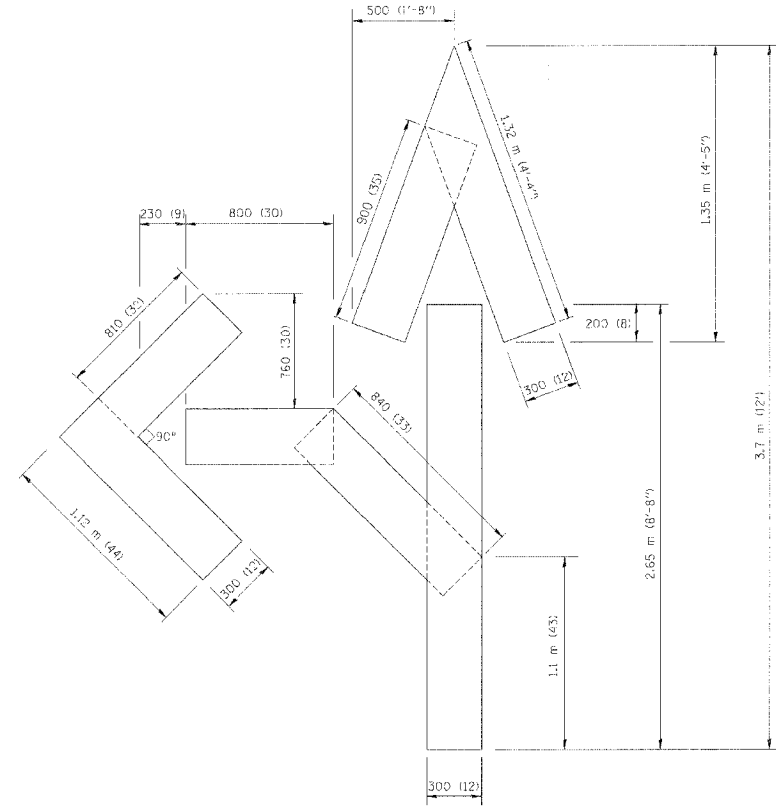


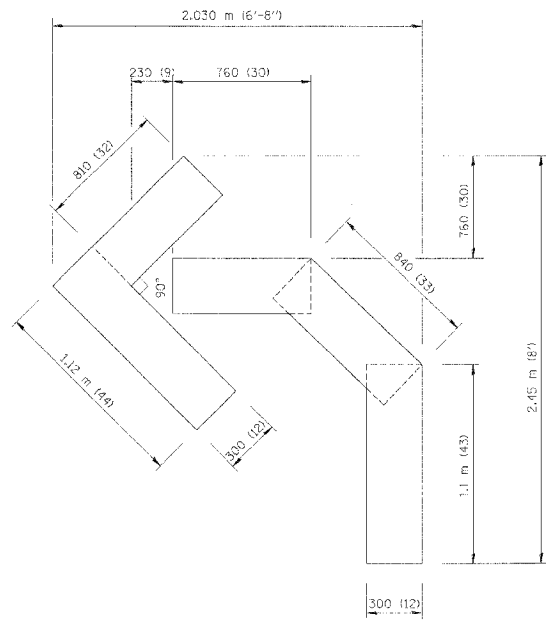
P.A. DIST.	SECTION	COUNTY	TOTAL SHEETS	SHEET NO.
2647 99-00142-07-WR	LAKE	256	134	
CONTRACT NO: 83815				
FED. ROAD DIST. NO.	ELEMENTS	FED. AID PROJECT		



QUANTITY
 100 (4) LINE = 19.7 m (64.1 ft.)
 1.97 sq. m (21.1 sq. ft.)



QUANTITY
 100 (4) LINE = 25.3 m (82.5 ft.)
 2.53 sq. m (27.5 sq. ft.)



QUANTITY
 100 (4) LINE = 13.9 m (45.5 ft.)
 1.39 sq. m (15.2 sq. ft.)

All dimensions are in millimeters (Inches) unless otherwise shown.

ILLINOIS DEPARTMENT OF TRANSPORTATION

**PAVEMENT MARKING
 LETTERS AND SYMBOLS
 FOR TRAFFIC STAGING**

SCALE: NONE
 DATE 10/18/2002
 DRAWN BY CAD00
 CHECKED BY TC-16
 REVISION DATE: 08/28/00

REVISIONS	
NAME	DATE
T. RAMMACHER	09/18/94
J. OBERLE	06/01/96
T. RAMMACHER	06/05/96
T. RAMMACHER	11/04/97
T. RAMMACHER	03/02/98
E. GOMEZ	08/28/00

12/2/2005 N:\LIBERTYVILLE\99-389\Civil\99389_Tc16.dwg

Friday, October 18, 2002 @ 10:23:21 AM
 c:\projects\dist\to16.dgn LV=35,63
 9/17/05