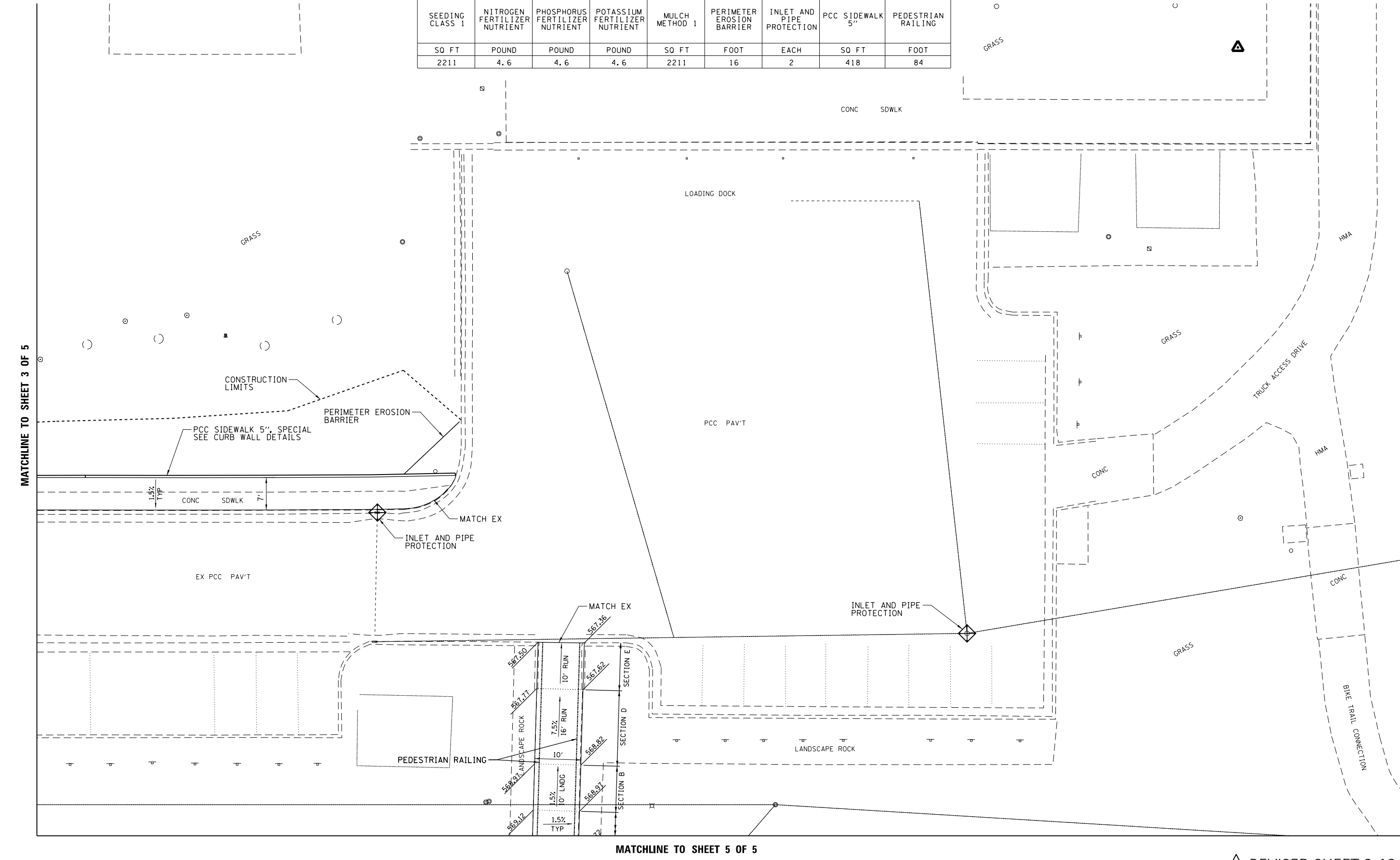


SCHEDULE

25000100	25000400	25000500	25000600	25100105	28000400	28000500	42400200	50900805
SEEDING CLASS 1	NITROGEN FERTILIZER NUTRIENT	PHOSPHORUS FERTILIZER NUTRIENT	POTASSIUM FERTILIZER NUTRIENT	MULCH METHOD 1	PERIMETER EROSION BARRIER	INLET AND PIPE PROTECTION	PCC SIDEWALK 5"	PEDESTRIAN RAILING
SO FT	POUND	POUND	POUND	SO FT	FOOT	EACH	SO FT	FOOT
2211	4.6	4.6	4.6	2211	16	2	418	84



MATCHLINE TO SHEET 3 OF 5

MATCHLINE TO SHEET 5 OF 5

△ REVISED SHEET 9-12-2017

FILE NAME =	USER NAME = shmkusft	DESIGNED -	REVISED -
pw\11\084EBIDINTEG\illinois.gov\PWIDOT\Documents\IDOT Offices\District 6\Projects\D672\0672\Drawings\672J92-sht-dets\DRAWING Data\EADsheets\D672J92-sht-dets\REVISED -		CHECKED -	REVISED -
Default	PLOT DATE = 9/12/2017	DATE -	REVISED -

STATE OF ILLINOIS  
DEPARTMENT OF TRANSPORTATION

SCALE: 1"=10'    SHEET 4 OF 5 SHEETS    STA.    TO STA.

IDOT HANLEY BUILDING IMPROVEMENTS - 2017  
PLAN SHEET

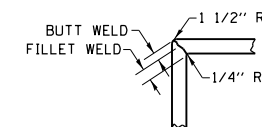
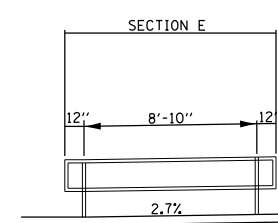
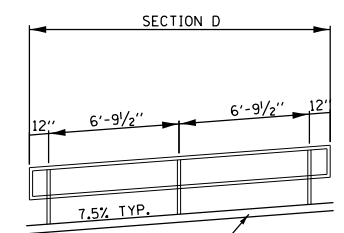
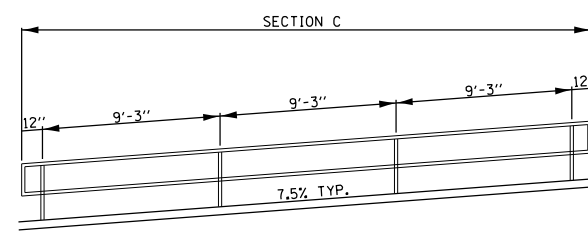
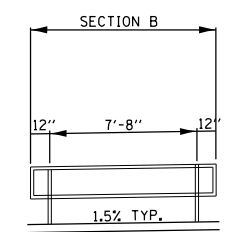
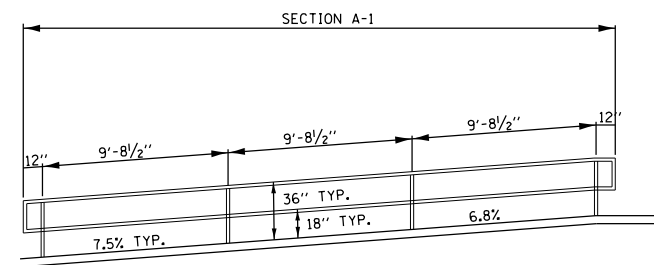
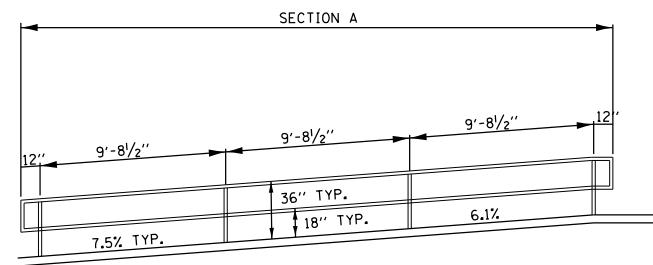
F.A. RTE.	SECTION	COUNTY	TOTAL SHEETS	SHEET NO.
	ADMIN BLDG PARKING LOT	SANGAMON	34	13
CONTRACT NO. 72J92				
ILLINOIS FED. AID PROJECT				

MATCHLINE TO SHEET 4 OF 5

MATCHLINE TO SHEET 4 OF 5

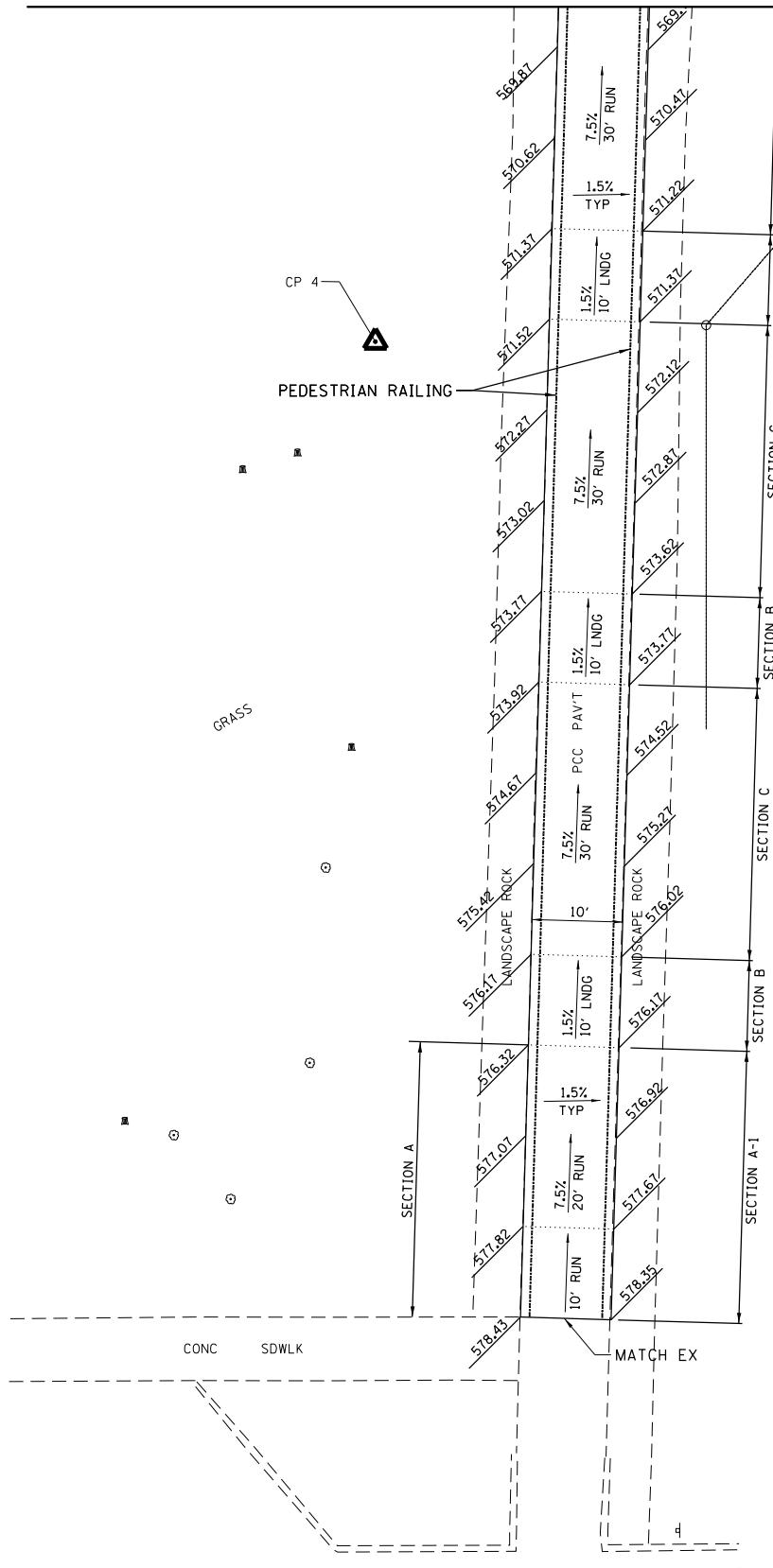
SCHEDULE	
42400200	50900805
PCC SIDEWALK 5'	PEDESTRIAN RAILING
50 FT	FOOT
1446	289

HANDRAIL SECTIONS



NOTES:  
 POSTS AND RAILS SHALL BE 2" DIA. PAINTED OR GALVANIZED STANDARD STRUCTURAL STEEL PIPE @ 3.65 LBS. PER LINEAR FOOT. ALL CONNECTIONS-MITER, FULL BUTT WELD AND GRIND SMOOTH.  
 PROPOSED HANDRAIL SHALL BE IN ACCORDANCE WITH SECTION 509 OF THE STANDARD SPECIFICATIONS AND PAID FOR AT THE CONTRACT UNIT PRICE FOR 'PIPE HANDRAIL'.

REVISED SHEET 9-12-2017



STATE OF ILLINOIS  
 DEPARTMENT OF TRANSPORTATION

IDOT HANLEY BUILDING IMPROVEMENTS - 2017  
 PLAN SHEET

F.A. RTE.	SECTION	COUNTY	TOTAL SHEETS	SHEET NO.
	ADMIN BLDG PARKING LOT	SANGAMON	34	14
			CONTRACT NO. 72J92	

FILE NAME =	USER NAME = shinkusft	DESIGNED -	REVISED -
pw\l\084EBID\INTEG\illinois.gov\PIDOT\Documents\IDOT Offices\District 6\Projects\0672\DRAWING\DATA\EA0\sheet\0672J92-sht-det\		CHECKED -	REVISED -
Default	PLOT SCALE = 20.0000' / in.	DATE -	REVISED -
	PLOT DATE = 9/12/2017		

SCALE: 1"=10' SHEET 5 OF 5 SHEETS STA. TO STA.

ILLINOIS FED. AID PROJECT