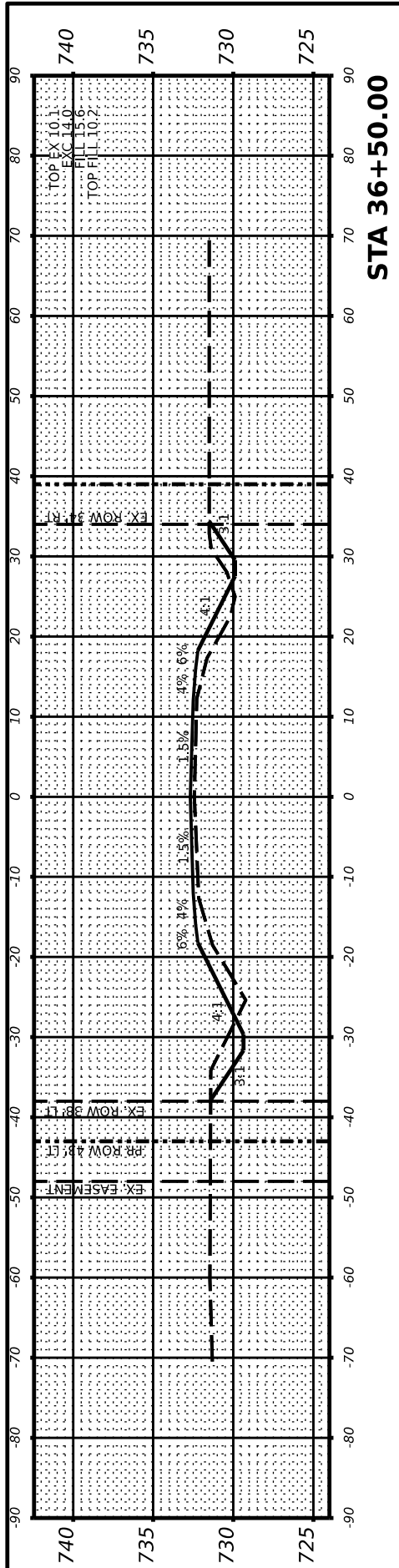


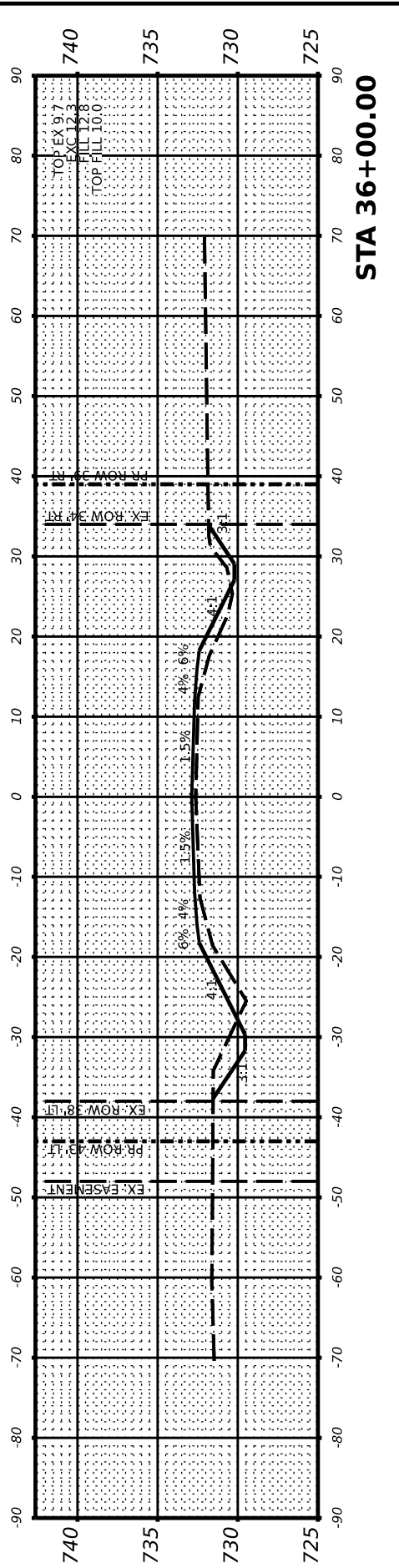
FINAL SURVEY NO.	SURVEYED	DATE
NOTE BOOK	PLOTTED	BY
AREAS CHECKED	TEMPLATE	
	AREAS CHECKED	

ORIGINAL SURVEY NO.	SURVEYED	DATE
NOTE BOOK	PLOTTED	BY
AREAS CHECKED	TEMPLATE	
	AREAS CHECKED	

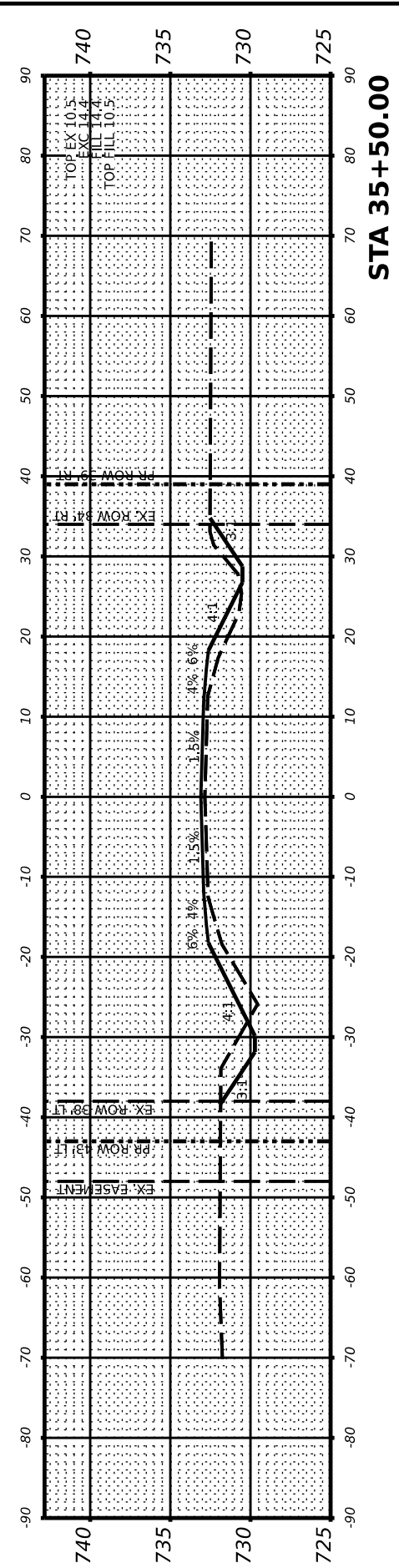
MODEL: \$MODELNAME\$  
FILE NAME: \$FILE\$



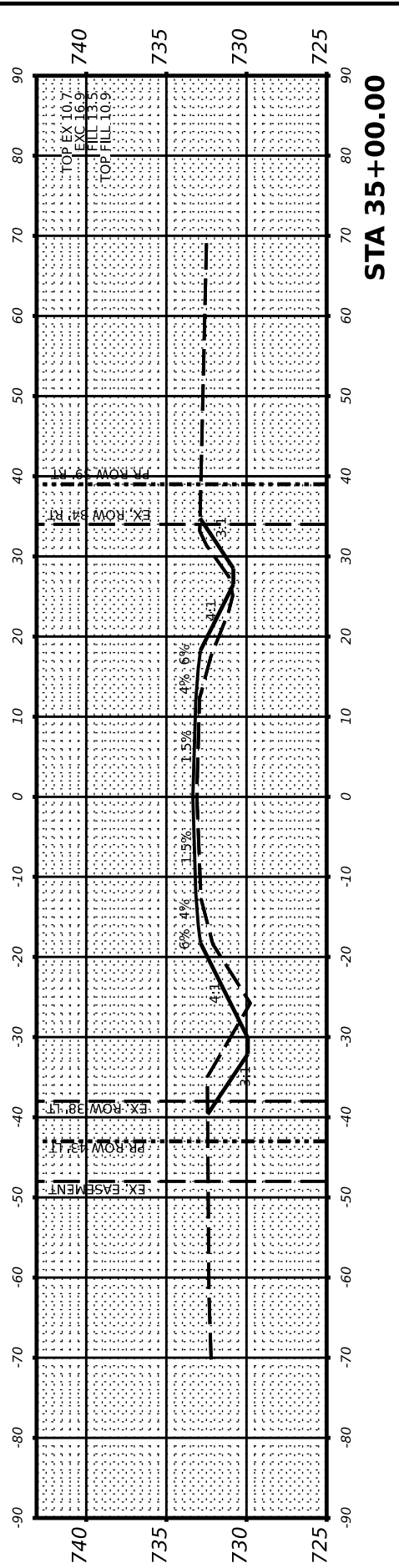
STA 36+50.00



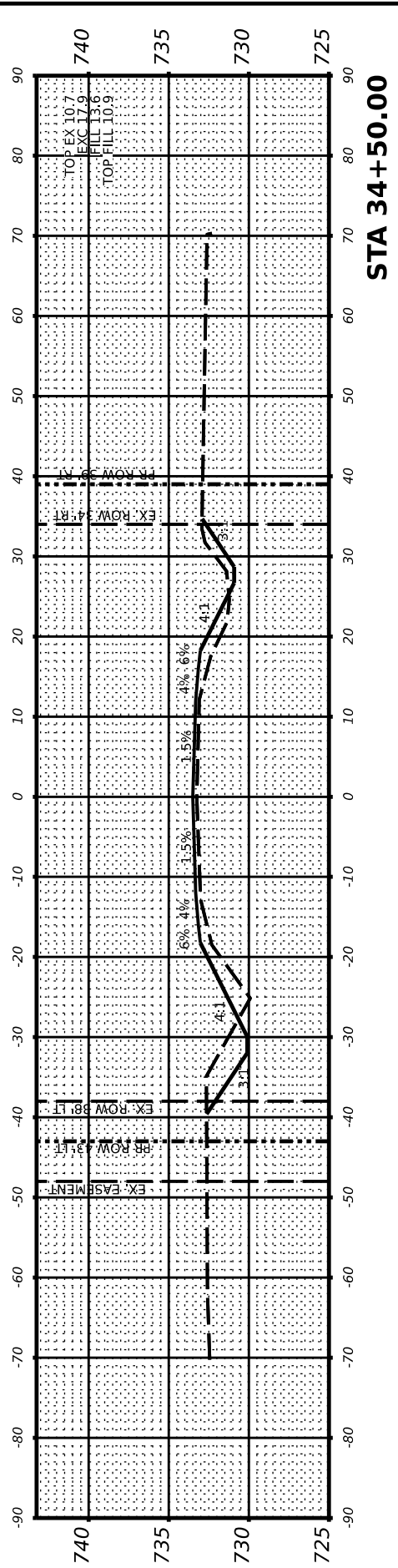
STA 36+00.00



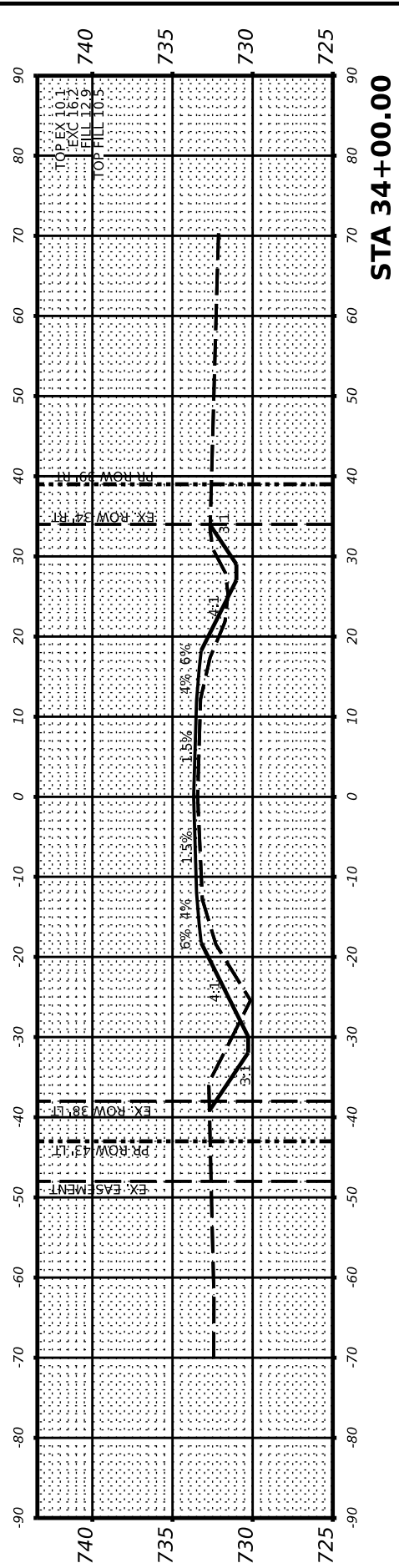
STA 35+50.00



STA 35+00.00



STA 34+50.00



STA 34+00.00

USER NAME	USERS
DESIGNED	---
DRAWN	---
CHECKED	---
DATE	---
PLOT SCALE	SCALE\$
PLOT DATE	SDATES

REVISED	---
REVISED	---
REVISED	---
REVISED	---

STATE OF ILLINOIS  
DEPARTMENT OF TRANSPORTATION

SCALE: SCALE SHEET 0 OF 1 SHEETS STA. \_\_\_\_\_

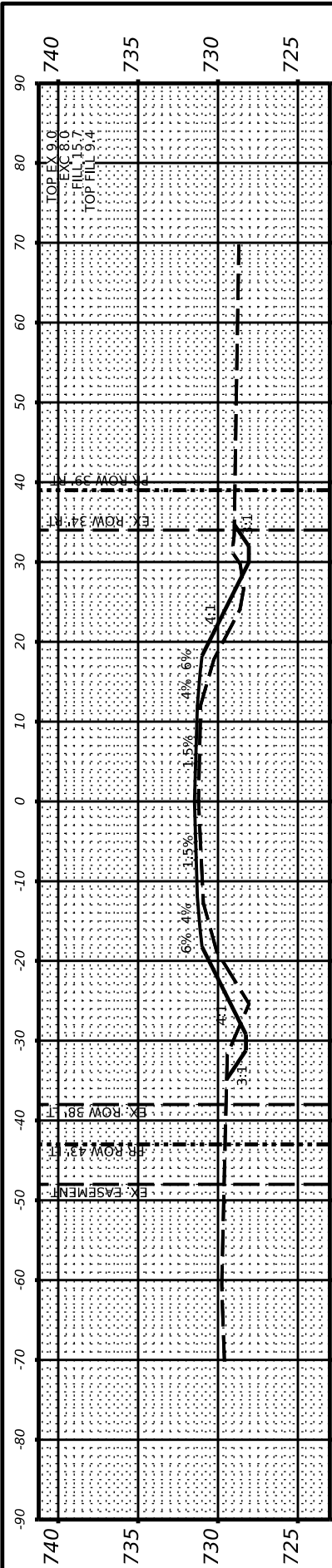
PHILO SLAB - CH 18  
CROSS-SECTIONS

F.A.P. RTE.	SECTION	COUNTY	TOTAL SHEETS	SHEET NO.
ROUTE	SECTION	COUNTY	180	101
			CONTRACT NO. CNT. NO.	
		ILLINOIS FED. AID PROJECT		

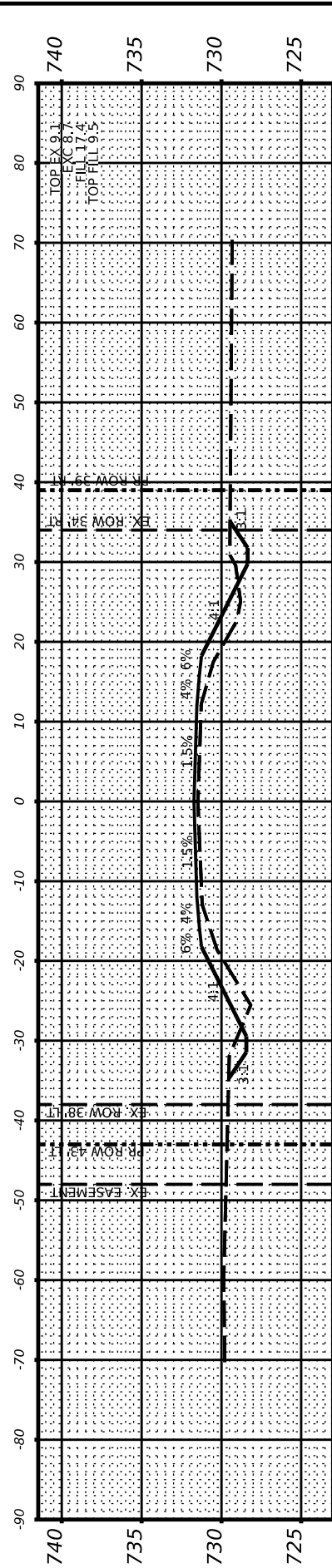
FINAL SURVEY NO.	SURVEYED	DATE
NOTE BOOK	PLOTTED	BY
AREAS CHECKED	TEMPLATE	
	AREAS	

ORIGINAL SURVEY NO.	SURVEYED	DATE
NOTE BOOK	PLOTTED	BY
AREAS CHECKED	TEMPLATE	
	AREAS	

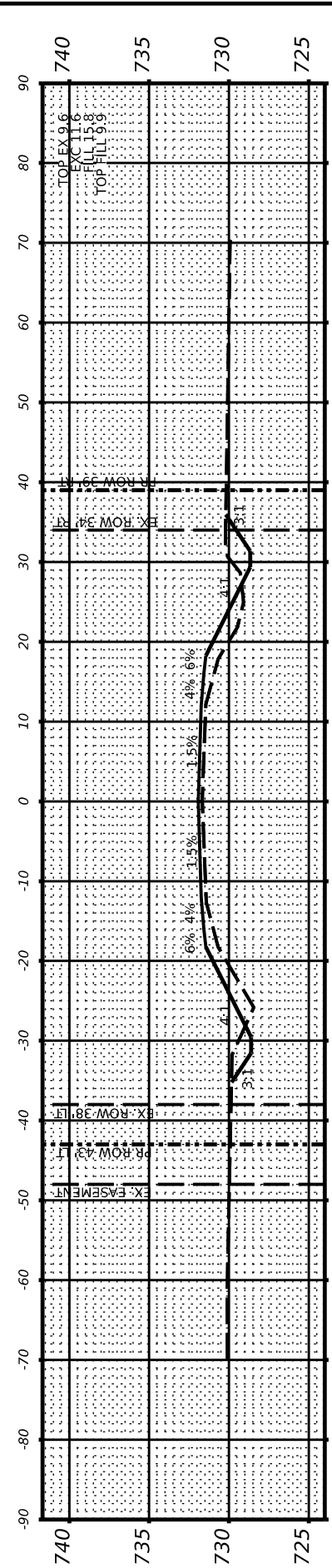
MODEL \$MODELNAME\$  
FILE NAME \$FILE\$



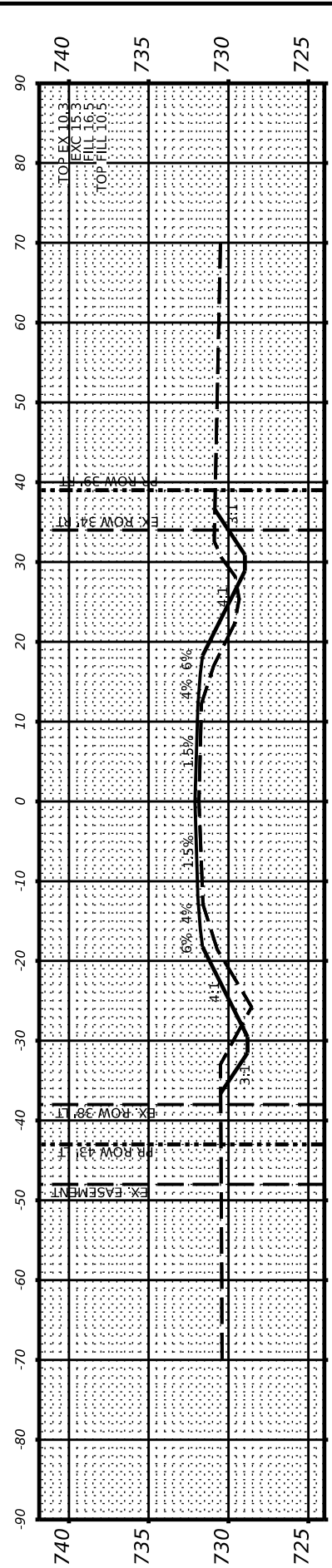
STA 39+50.00



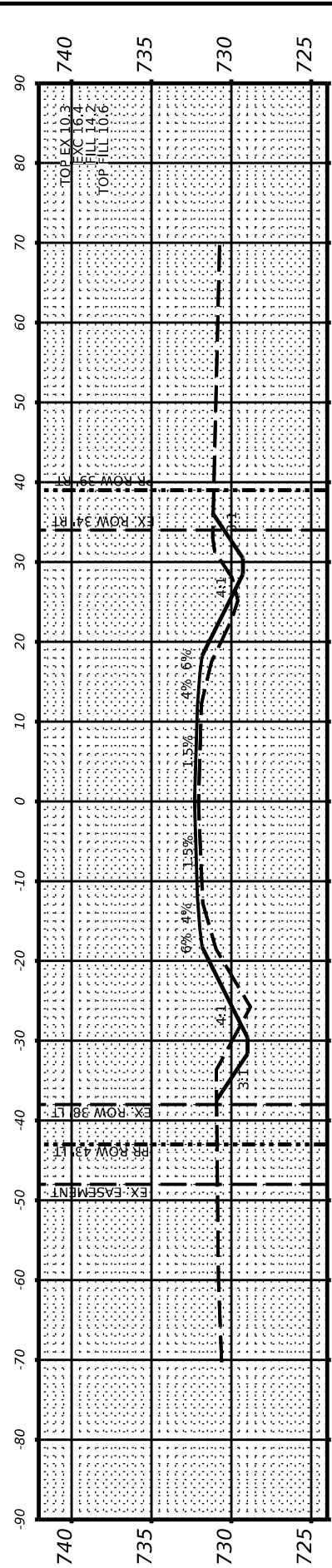
STA 39+00.00



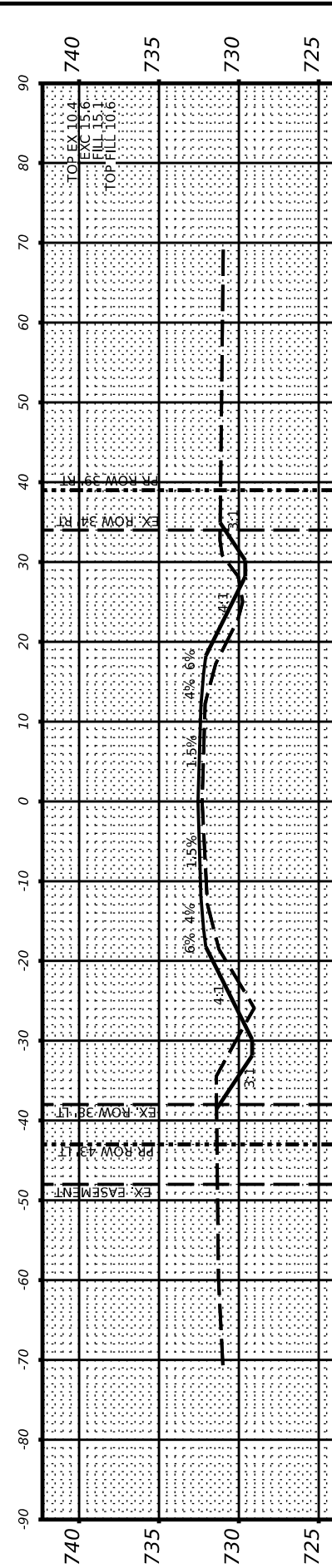
STA 38+50.00



STA 38+00.00



STA 37+50.00



STA 37+00.00

USER NAME	= \$USERS
DESIGNED	-
DRAWN	-
CHECKED	-
DATE	-
PLLOT SCALE	= \$SCALE\$
PLLOT DATE	= \$DATES

REVISED	-
REVISED	-
REVISED	-
REVISED	-

STATE OF ILLINOIS  
DEPARTMENT OF TRANSPORTATION

PHILO SLAB - CH 18  
CROSS-SECTIONS

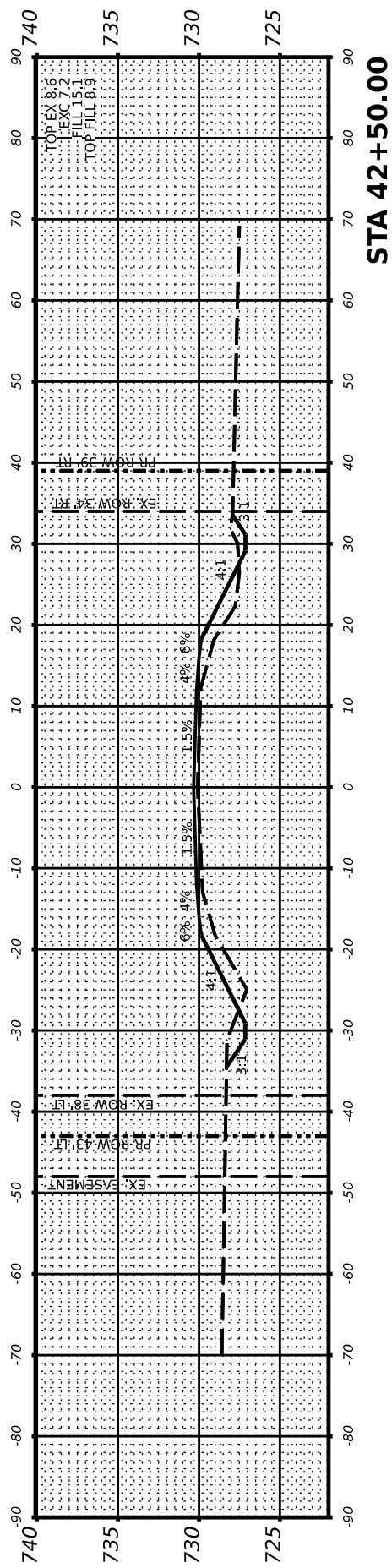
SCALE: SCALE SHEET 0 OF 1 SHEETS STA. \_\_\_\_\_

F.A.P. RTE.	SECTION	COUNTY	TOTAL SHEETS	SHEET NO.
ROUTE	SECTION	COUNTY	180	102
			CONTRACT NO. CNT. NO.	
ILLINOIS FED. AID PROJECT				

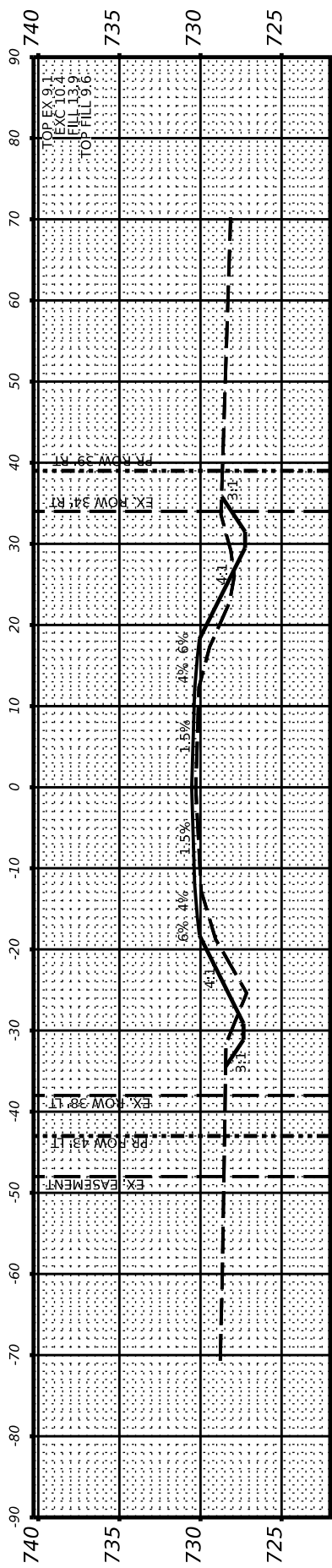
FINAL SURVEY NO.	SURVEYED	BY	DATE
	PLOTTED		
	TEMPLATE		
	AREAS CHECKED		

ORIGINAL SURVEY NO.	SURVEYED	BY	DATE
	PLOTTED		
	TEMPLATE		
	AREAS CHECKED		

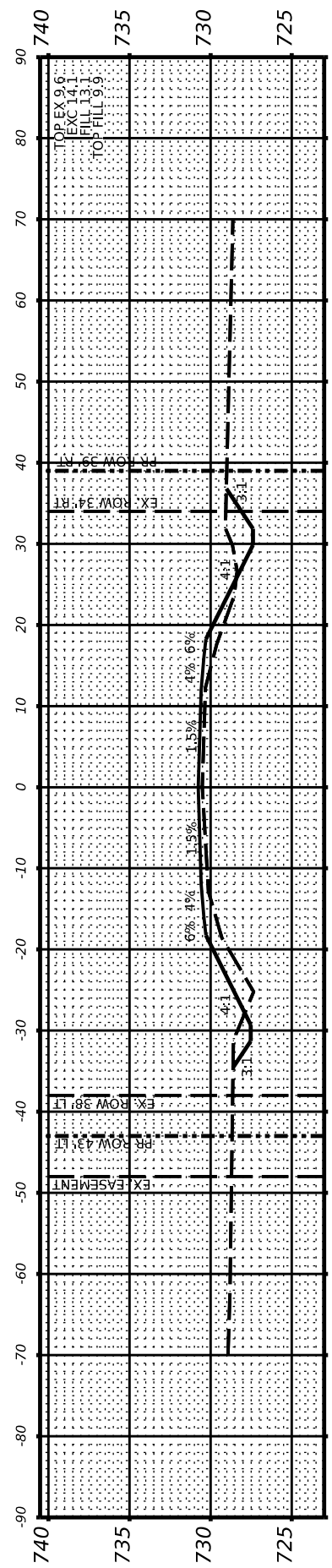
MODEL: \$MODELNAME\$  
FILE NAME: \$FILE\$



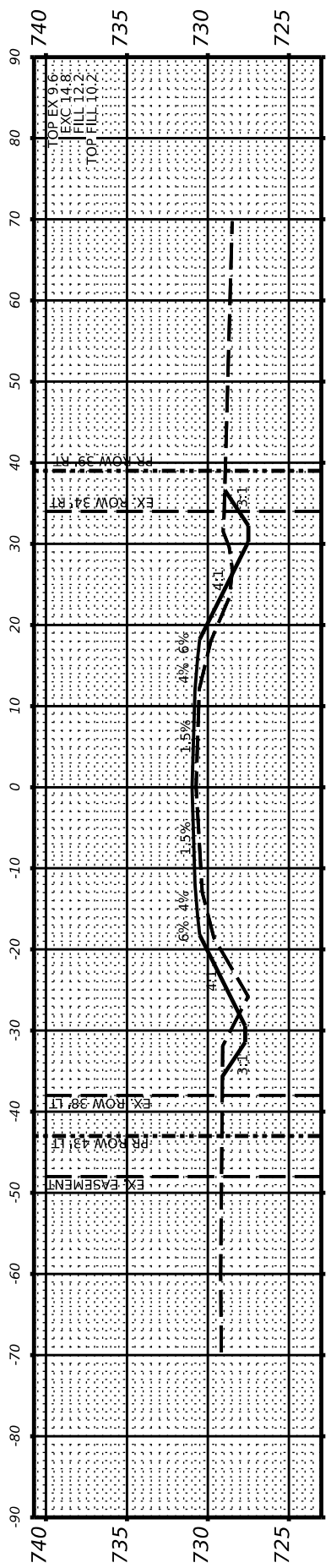
STA 42+50.00



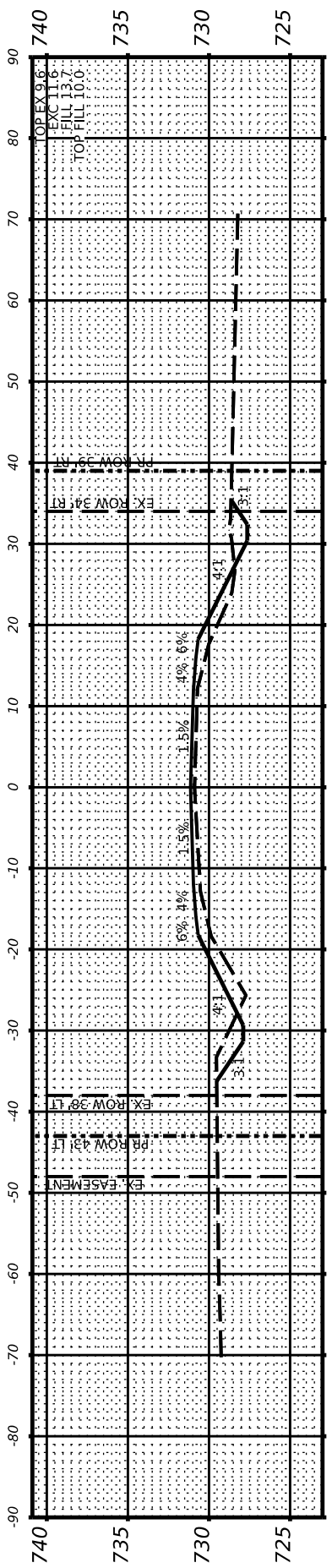
STA 42+00.00



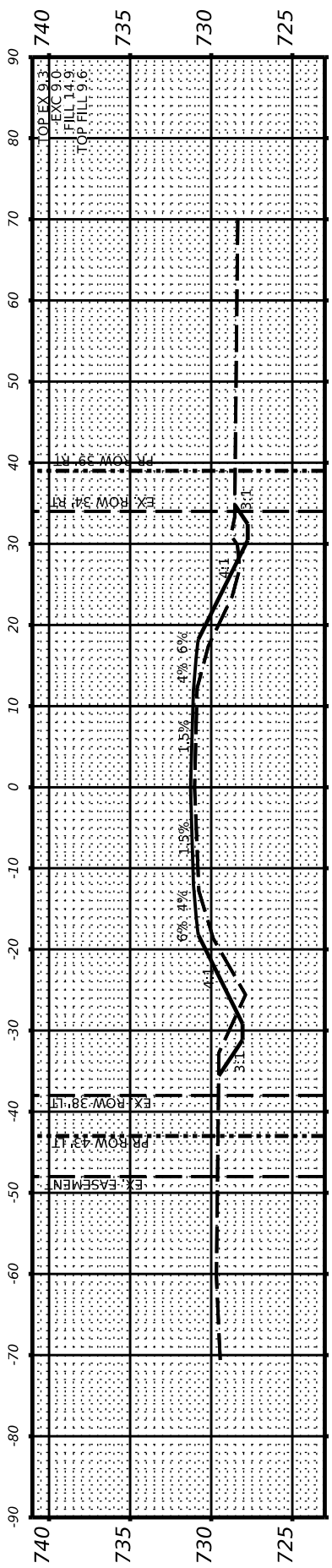
STA 41+50.00



STA 41+00.00



STA 40+50.00



STA 40+00.00

USER NAME	= \$USERS	DESIGNED	-	REVISED	-
DRAWN	-	REVISOR	-	REVISOR	-
PLLOT SCALE	= \$SCALE\$	CHECKED	-	REVISOR	-
PLLOT DATE	= \$DATES	DATE	-	REVISOR	-

STATE OF ILLINOIS  
DEPARTMENT OF TRANSPORTATION

PHILO SLAB - CH 18  
CROSS-SECTIONS

SCALE: SCALE SHEET 0 OF 1 SHEETS STA. \_\_\_\_\_

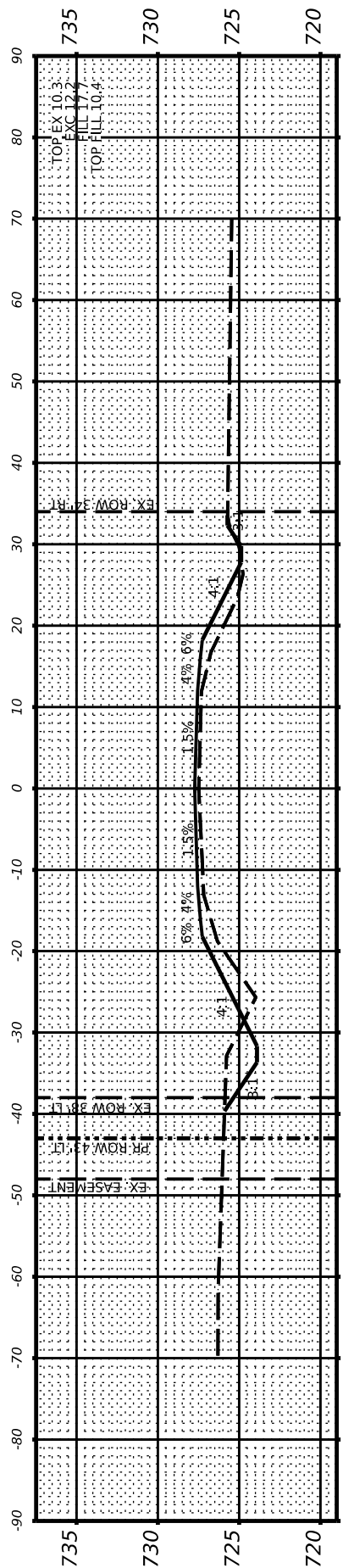
F.A.P. RTE.	SECTION	COUNTY	TOTAL SHEETS	SHEET NO.
ROUTE	SECTION	COUNTY	180	103
			CONTRACT NO. CNT. NO.	
		ILLINOIS FED. AID PROJECT		



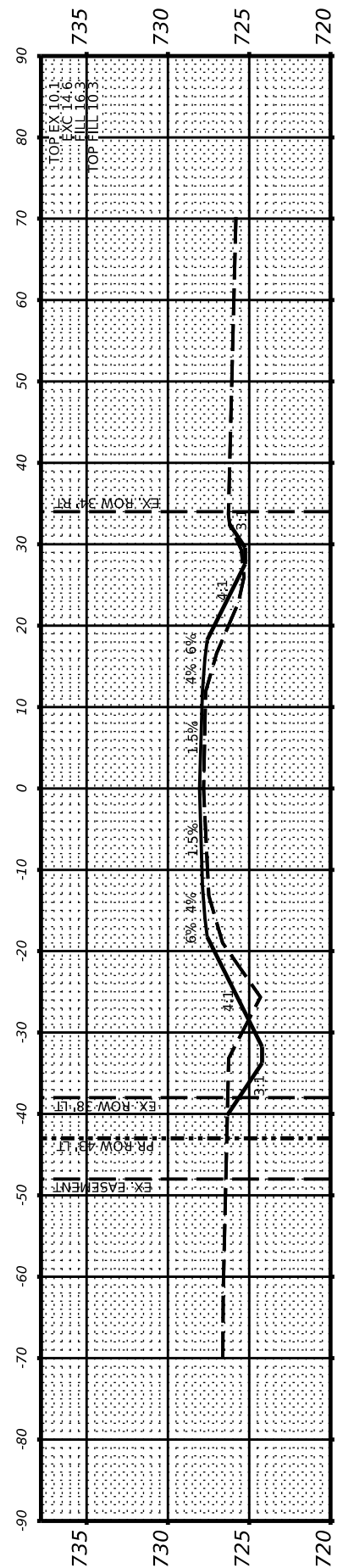
FINAL SURVEY NO.	SURVEYED PLOTTED AREAS CHECKED	BY	DATE
NOTE BOOK NO.	TEMPLATE AREAS CHECKED		

ORIGINAL SURVEY NO.	SURVEYED PLOTTED AREAS CHECKED	BY	DATE
NOTE BOOK NO.	TEMPLATE AREAS CHECKED		

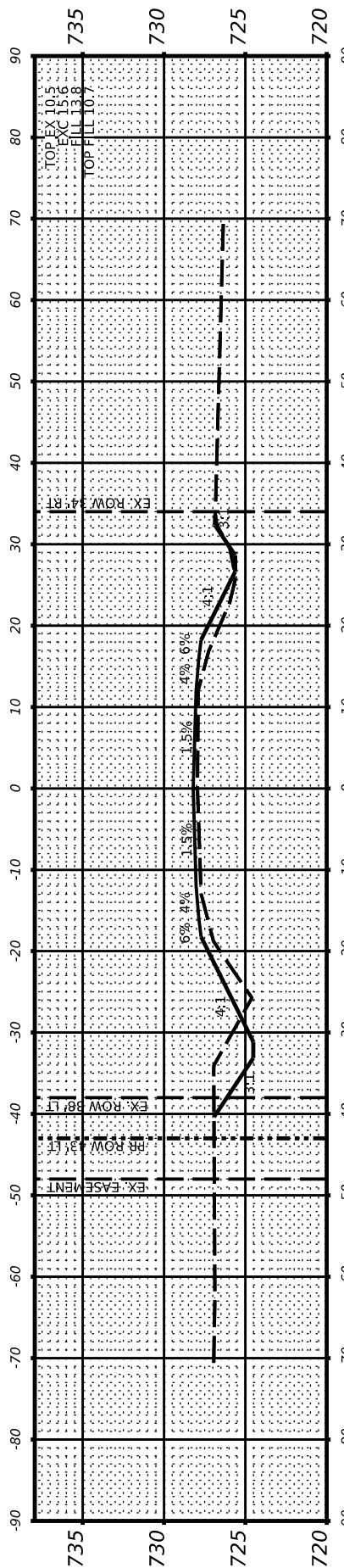
MODEL: \$MODELNAME\$  
FILE NAME: \$FILE\$



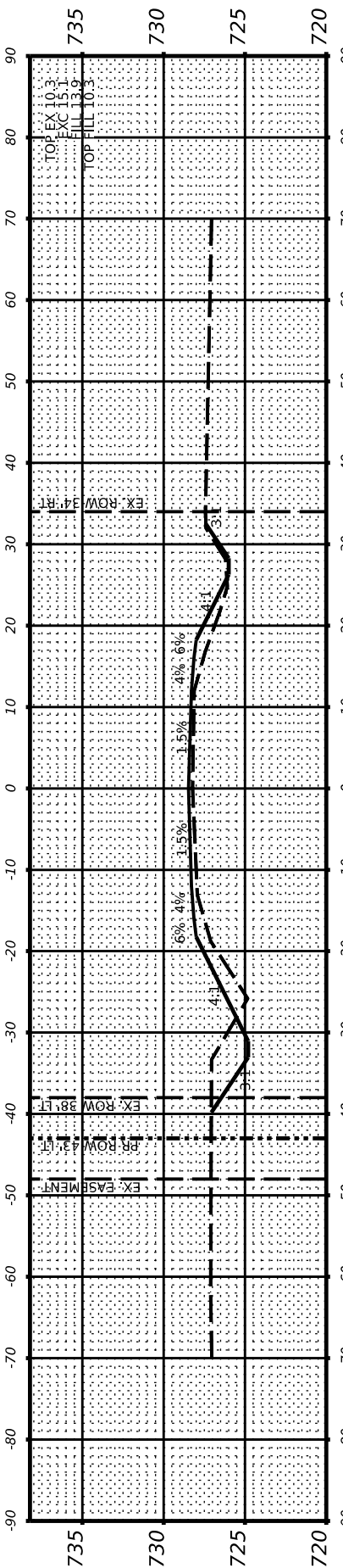
STA 48+50.00



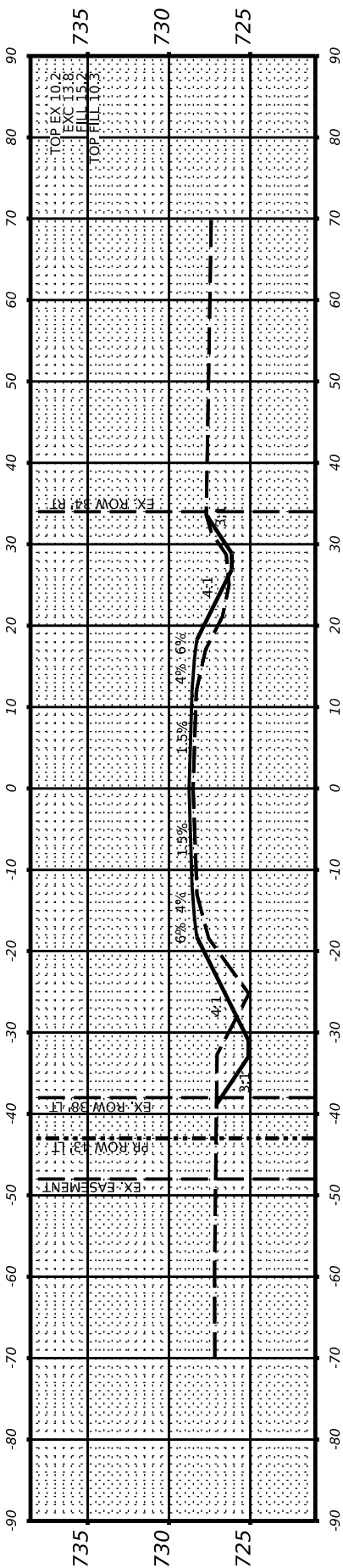
STA 48+00.00



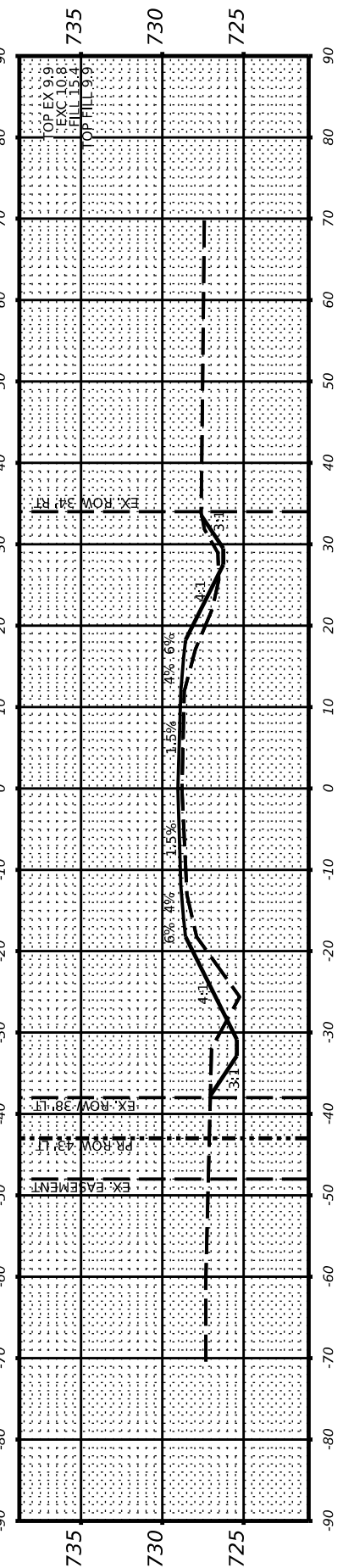
STA 47+50.00



STA 47+00.00



STA 46+50.00



STA 46+00.00

USER NAME = \$USERS	DESIGNED - _____	REVISED - _____
PLOT SCALE = \$SCALE\$	DRAWN - _____	REVISED - _____
PLOT DATE = \$DATES	CHECKED - _____	REVISED - _____
	DATE - _____	REVISED - _____

**STATE OF ILLINOIS  
DEPARTMENT OF TRANSPORTATION**

PHILO SLAB - CH 18  
CROSS-SECTIONS

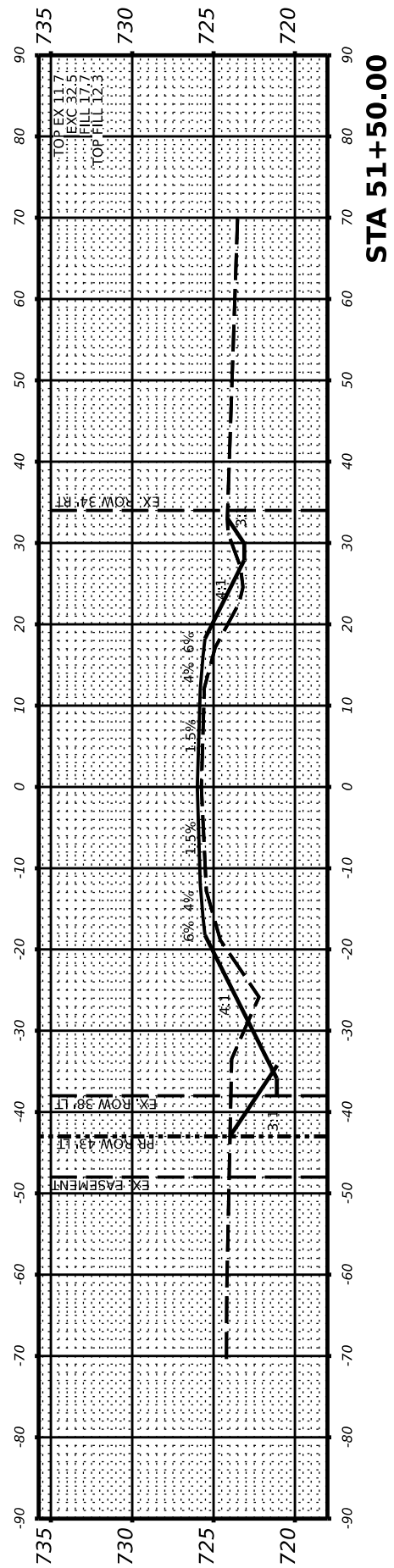
SCALE: SCALE SHEET 0 OF 1 SHEETS STA. \_\_\_\_\_

F.A.P. RTE.	SECTION	COUNTY	TOTAL SHEETS	SHEET NO.
ROUTE	SECTION	COUNTY	180	105
			CONTRACT NO. CNT. NO.	
		ILLINOIS	FED. AID PROJECT	

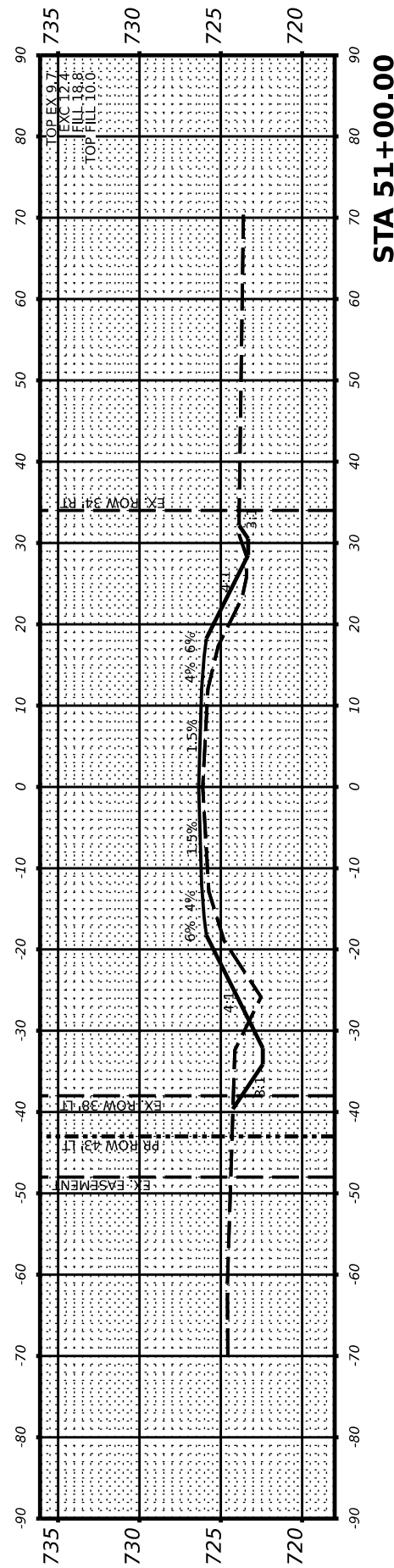
FINAL SURVEY NO.	SURVEYED	DATE
NOTE BOOK	PLOTTED	
AREAS CHECKED	TEMPLATE	
	AREAS	
	CHECKED	

ORIGINAL SURVEY NO.	SURVEYED	DATE
NOTE BOOK	PLOTTED	
AREAS CHECKED	TEMPLATE	
	AREAS	
	CHECKED	

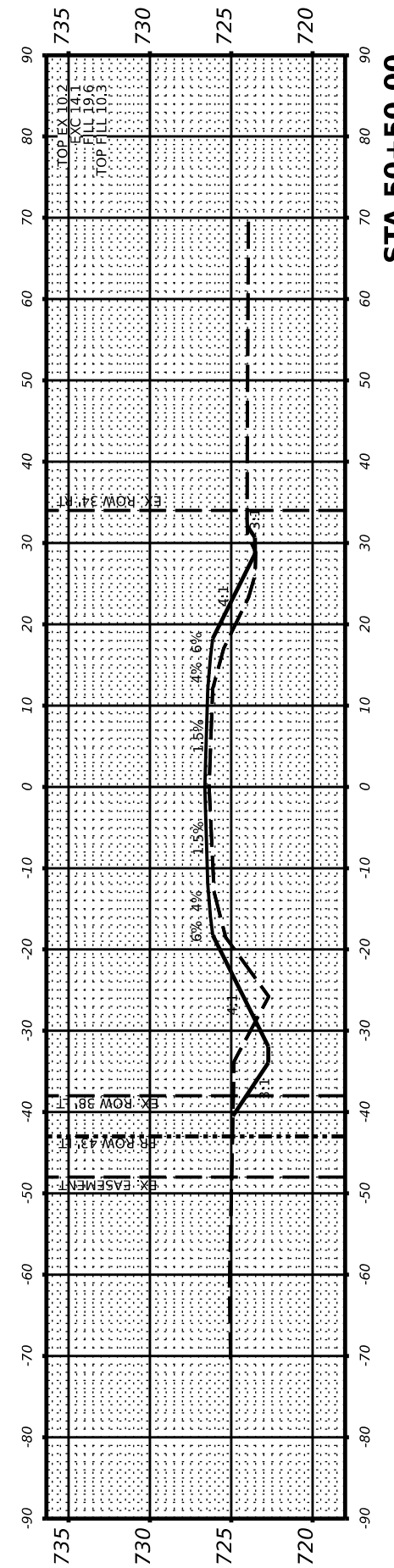
MODEL: \$MODELNAME\$  
FILE NAME: \$FILE\$



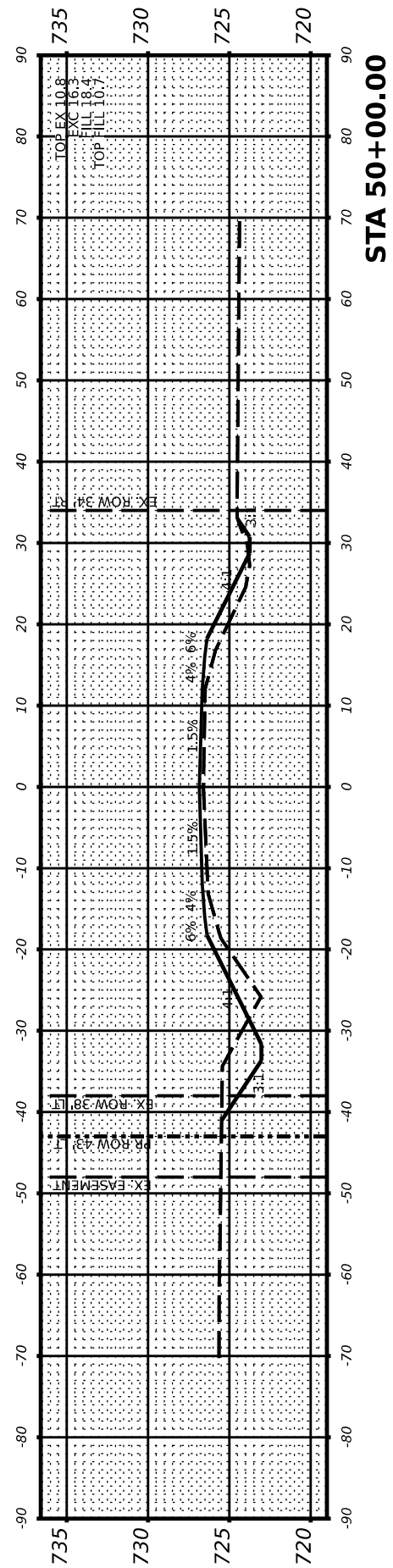
STA 51+50.00



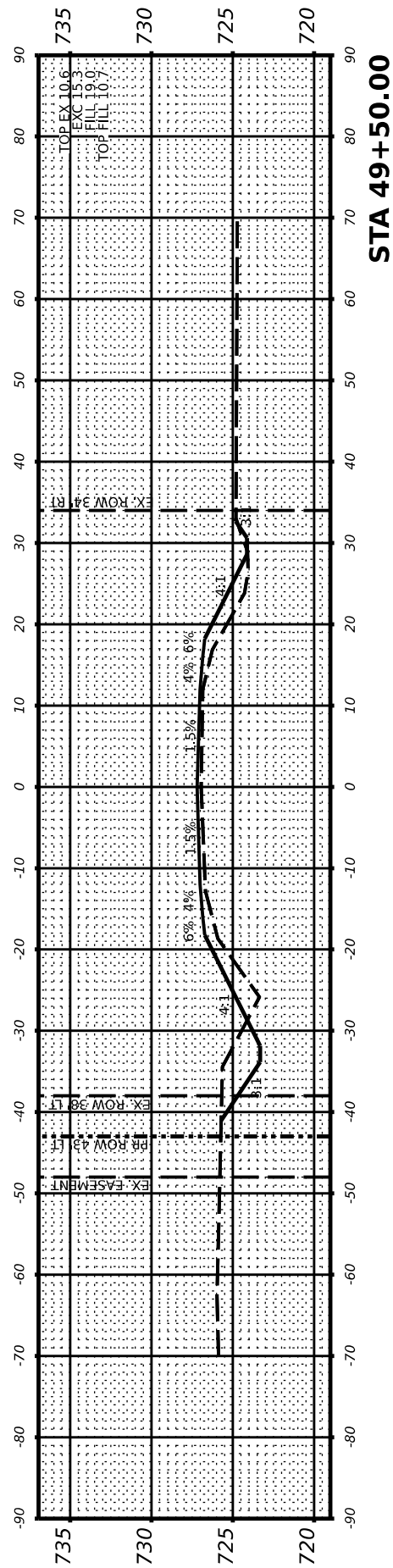
STA 51+00.00



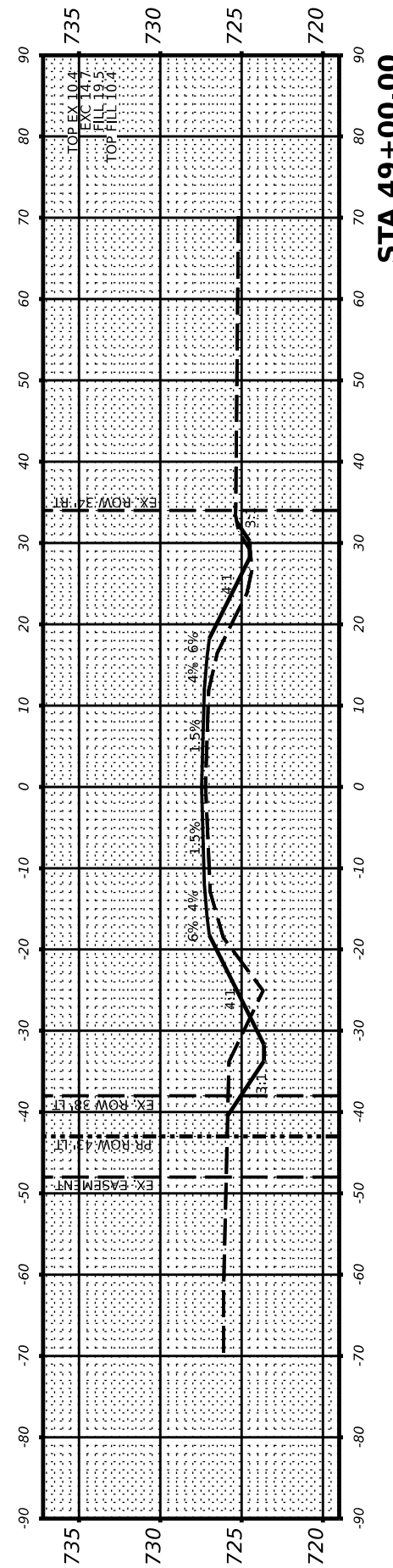
STA 50+50.00



STA 50+00.00



STA 49+50.00



STA 49+00.00

USER NAME	= \$USERS
DESIGNED	- _____
DRAWN	- _____
CHECKED	- _____
DATE	- _____
PLLOT SCALE	= \$SCALE\$
PLLOT DATE	= \$DATES

REVISED	- _____
REVISED	- _____
REVISED	- _____
REVISED	- _____

STATE OF ILLINOIS  
DEPARTMENT OF TRANSPORTATION

PHILO SLAB - CH 18  
CROSS-SECTIONS

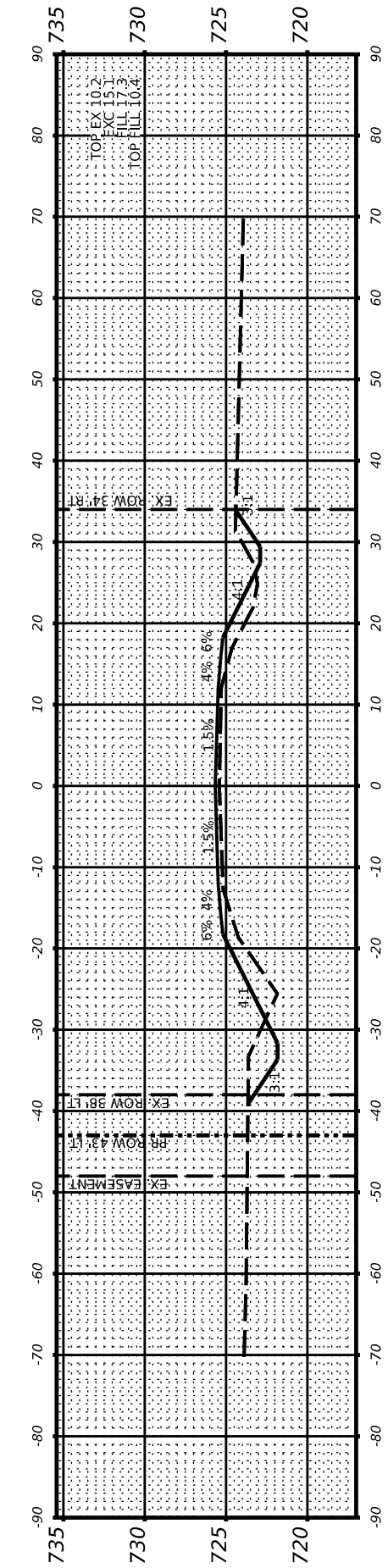
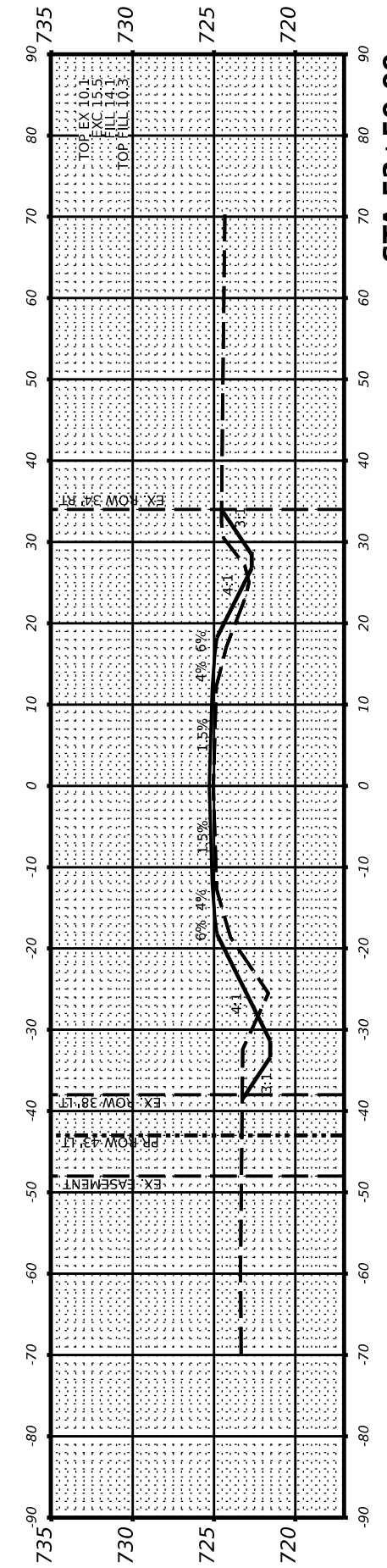
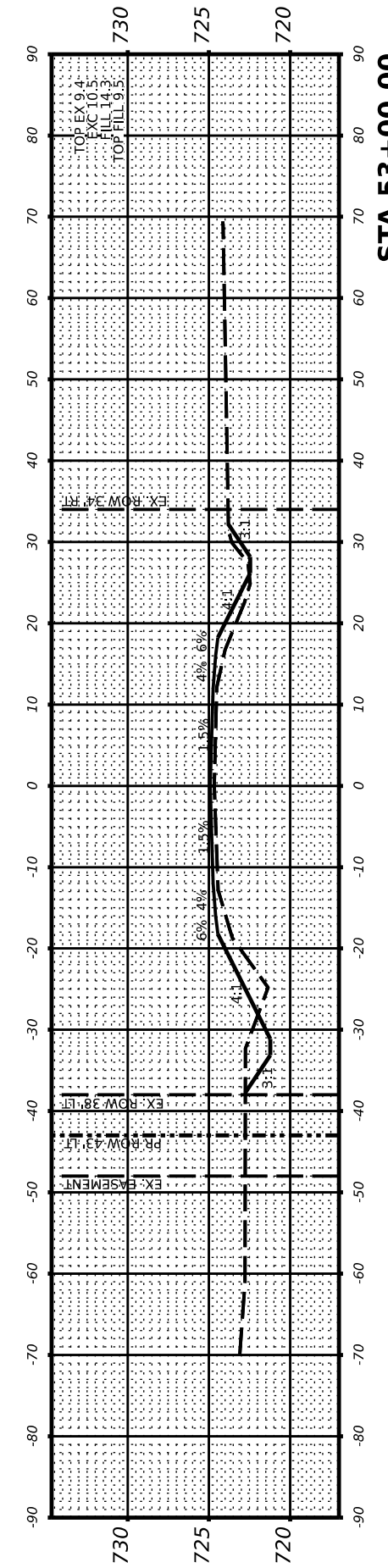
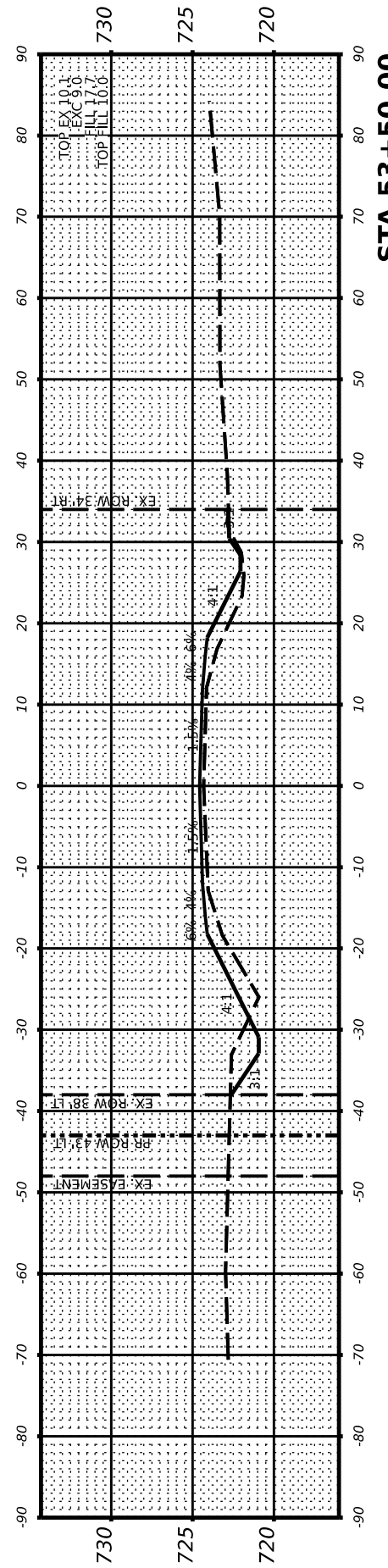
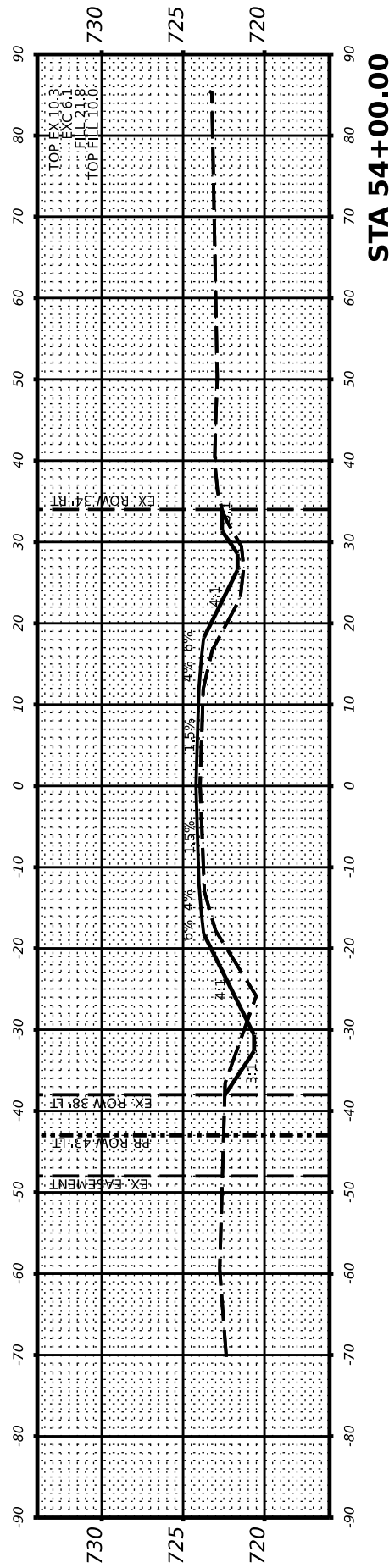
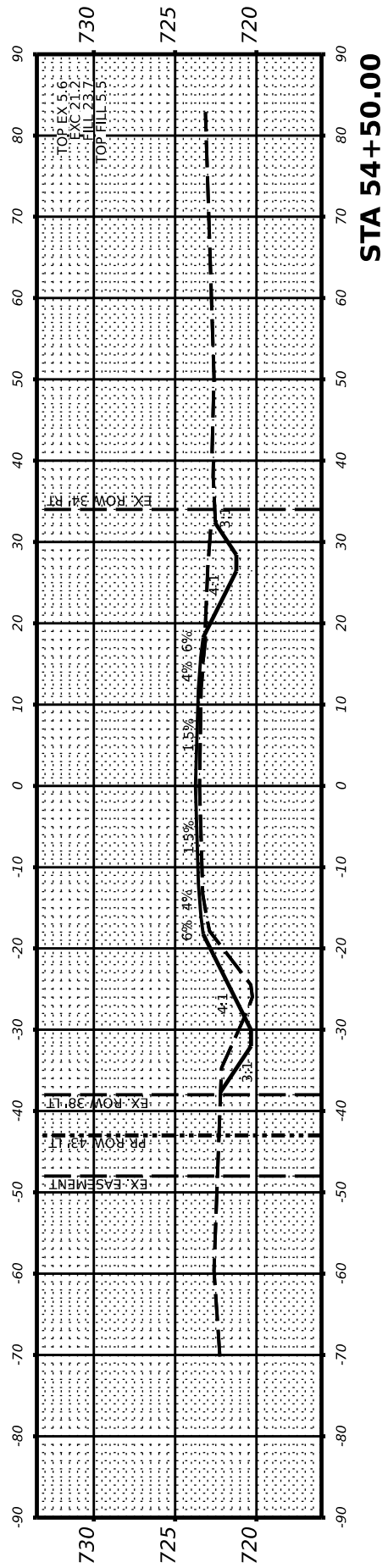
SCALE: SCALE SHEET 0 OF 1 SHEETS STA. \_\_\_\_\_

F.A.P. RTE.	SECTION	COUNTY	TOTAL SHEETS	SHEET NO.
ROUTE	SECTION	COUNTY	180	106
			CONTRACT NO. CNT. NO.	
		ILLINOIS	FED. AID PROJECT	

FINAL SURVEY NO.	SURVEYED	BY	DATE
NOTE BOOK	PLOTTED		
AREAS CHECKED	TEMPLATE		
	AREAS CHECKED		

ORIGINAL SURVEY NO.	SURVEYED	BY	DATE
NOTE BOOK	PLOTTED		
AREAS CHECKED	TEMPLATE		
	AREAS CHECKED		

MODEL: \$MODELNAME\$  
FILE NAME: \$FILE\$



USER NAME	= \$USERS
DESIGNED	-
DRAWN	-
CHECKED	-
DATE	-
PLOT SCALE	= \$SCALE\$
PLOT DATE	= \$DATES

REVISED	-
REVISED	-
REVISED	-
REVISED	-

STATE OF ILLINOIS  
DEPARTMENT OF TRANSPORTATION

SCALE: SCALE SHEET 0 OF 1 SHEETS STA. \_\_\_\_\_


PHILO SLAB - CH 18  
CROSS-SECTIONS

F.A.P. RTE.	SECTION	COUNTY	TOTAL SHEETS	SHEET NO.
ROUTE	SECTION	COUNTY	180	107
			CONTRACT NO. CNT. NO.	
ILLINOIS		FED. AID PROJECT		

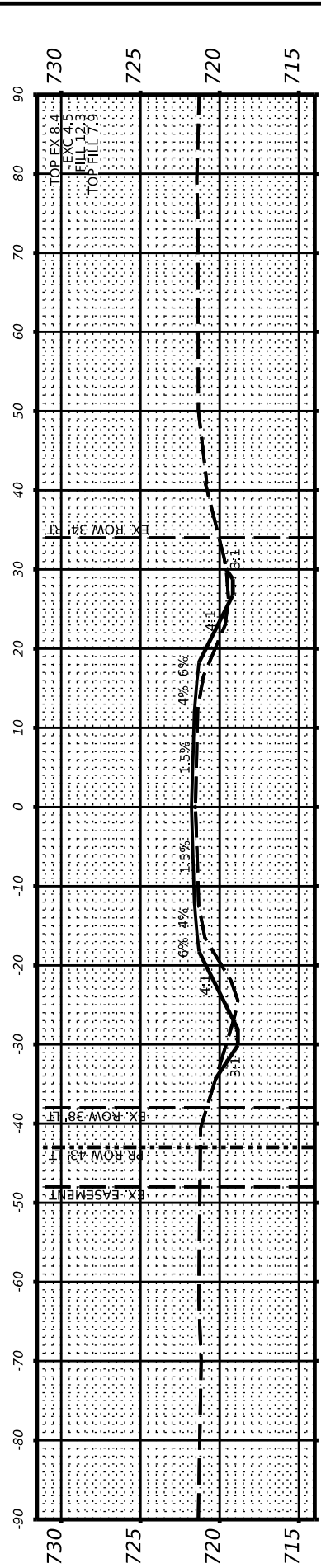
FINAL SURVEY NO.	SURVEYED PLOTTED	BY	DATE
	TEMPLATE		
	NOTE BOOK		
	AREAS CHECKED		

ORIGINAL SURVEY NO.	SURVEYED PLOTTED	BY	DATE
	TEMPLATE		
	NOTE BOOK		
	AREAS CHECKED		

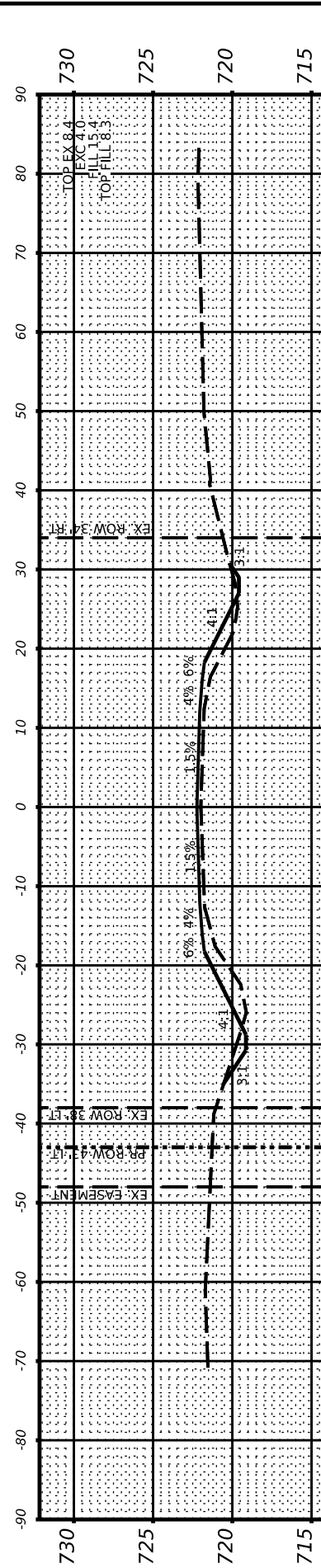
MODEL: \$MODELNAME\$  
FILE NAME: \$FILES\$



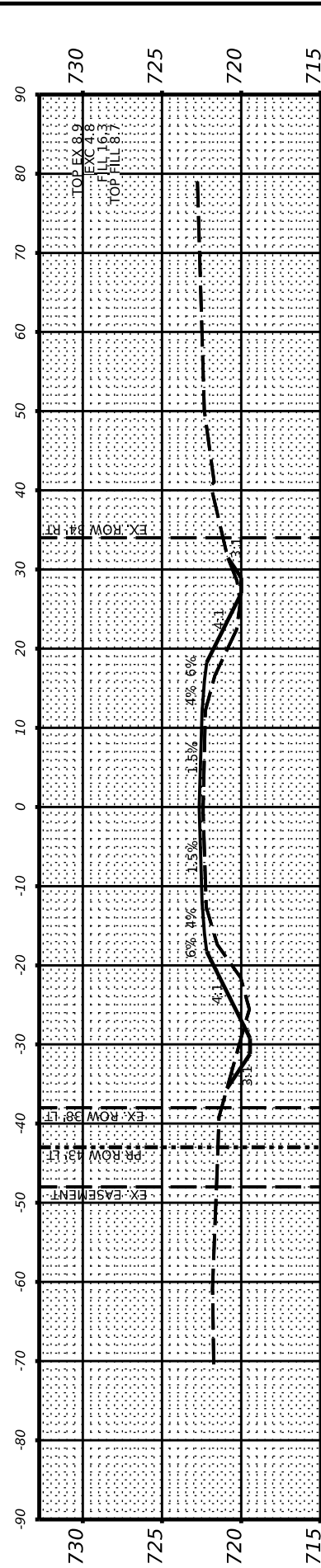
STA 57+50.00



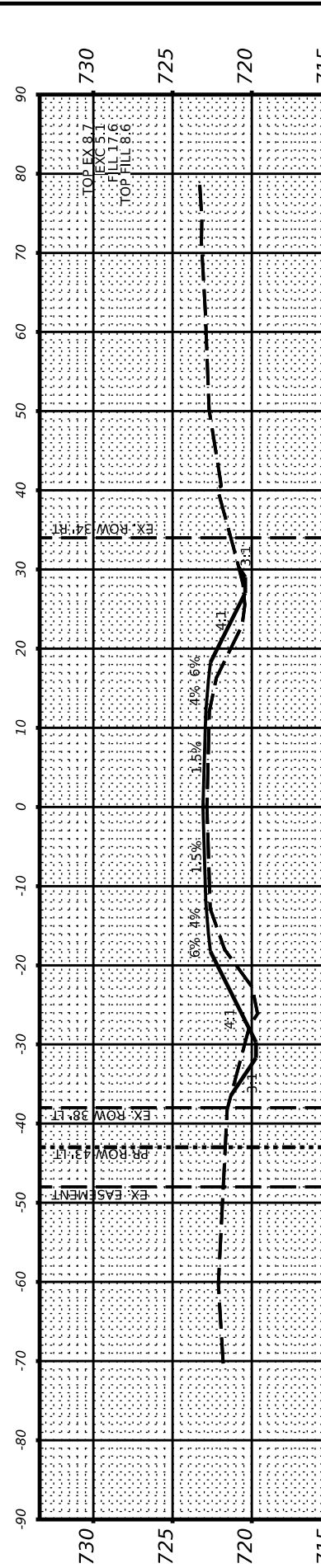
STA 57+00.00



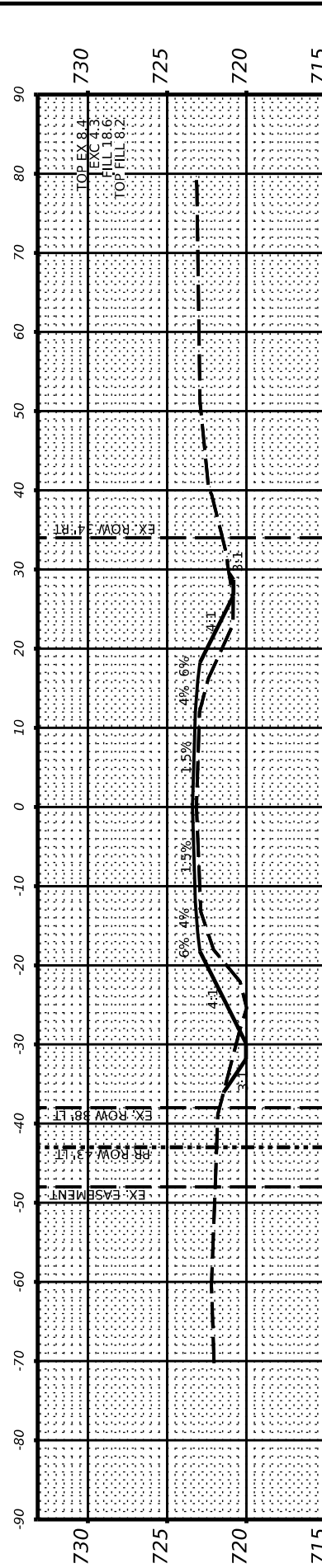
STA 56+50.00



STA 56+00.00



STA 55+50.00



STA 55+00.00

USER NAME = \$USERS	DESIGNED -	REVISED -
PLOT SCALE = \$SCALE\$	DRAWN -	REVISED -
PLOT DATE = \$DATES	CHECKED -	REVISED -
	DATE -	REVISED -

STATE OF ILLINOIS  
DEPARTMENT OF TRANSPORTATION

PHILO SLAB - CH 18  
CROSS-SECTIONS

SCALE: SCALE SHEET 0 OF 1 SHEETS STA. \_\_\_\_\_

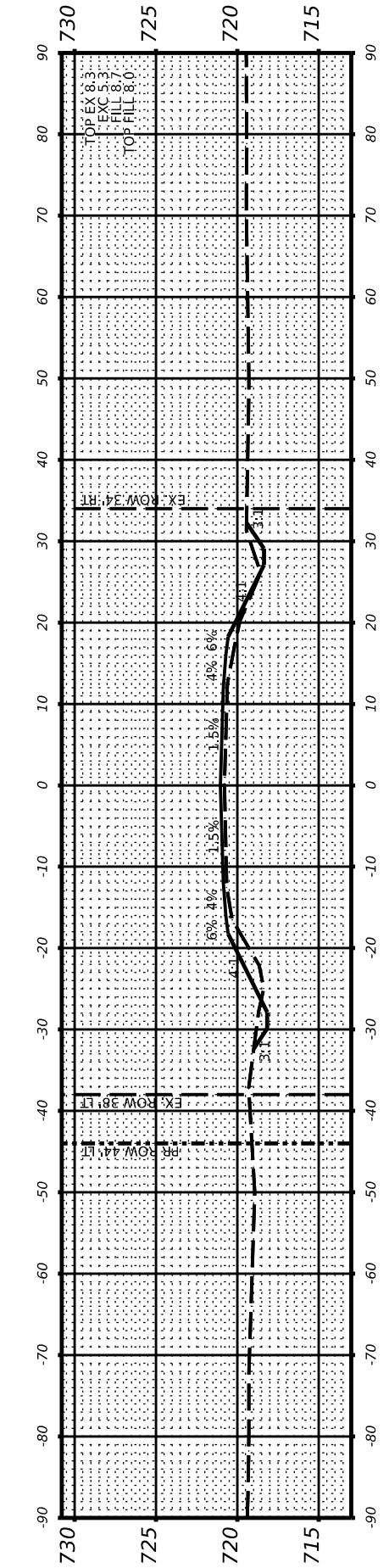
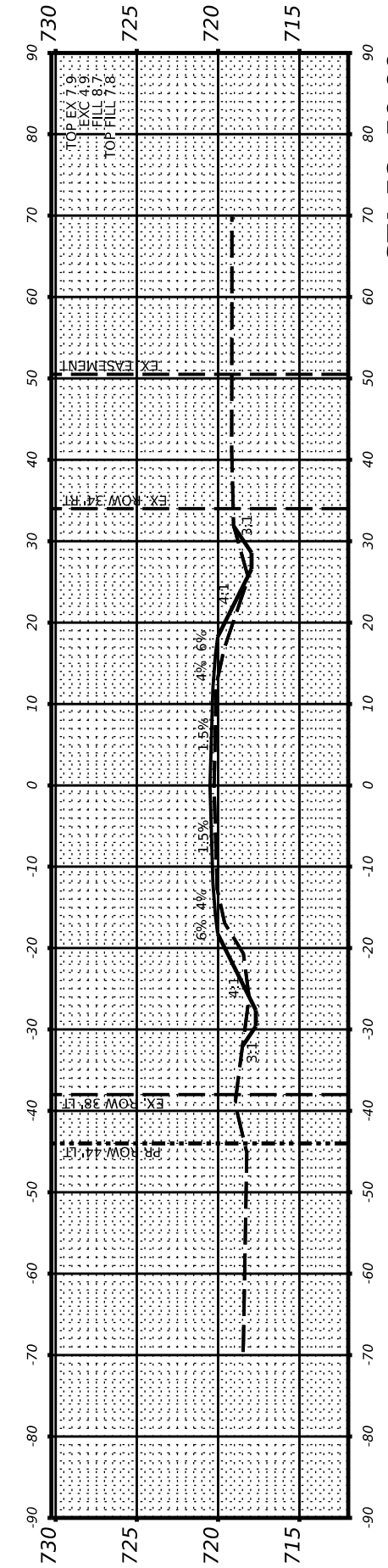
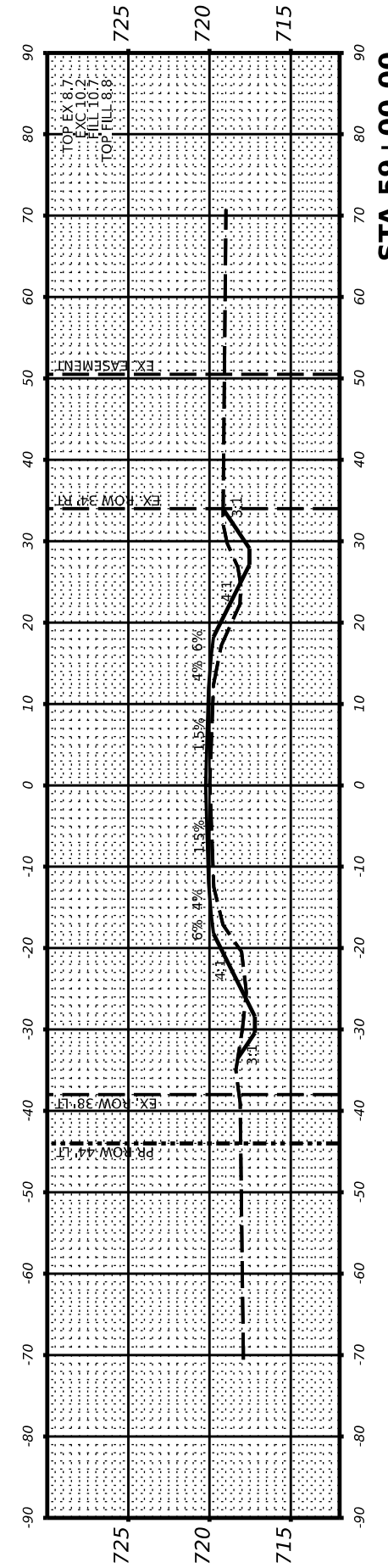
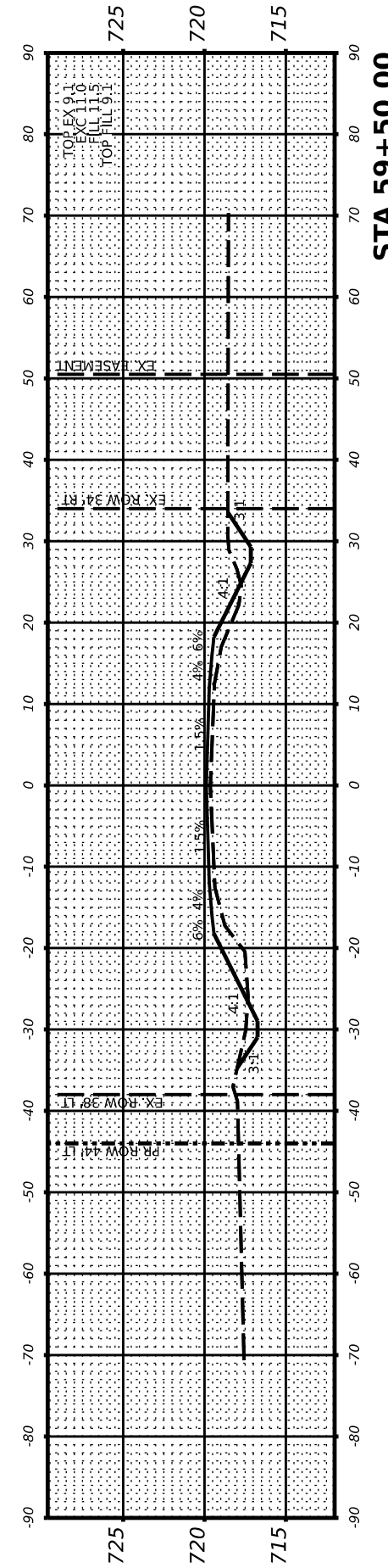
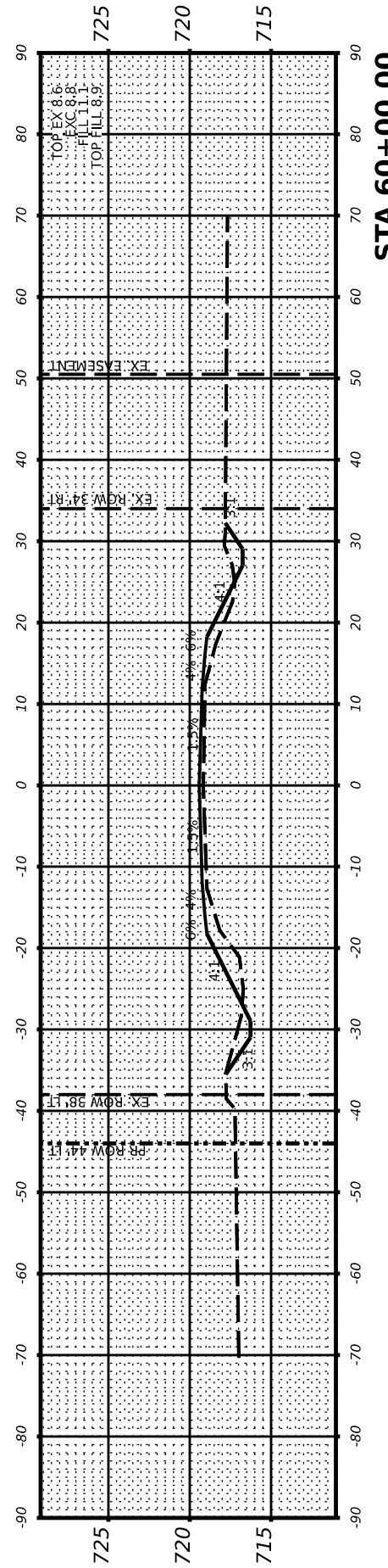
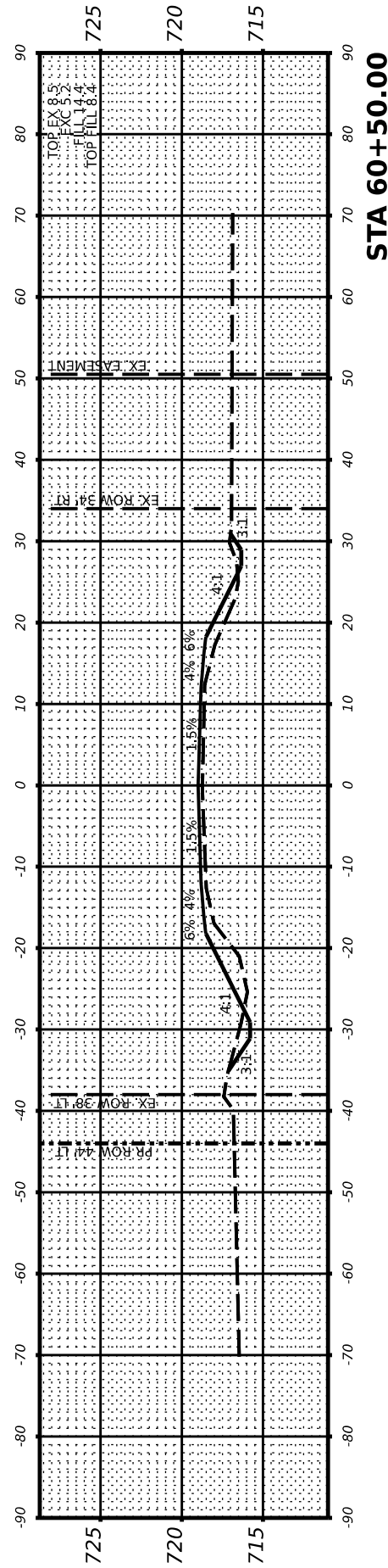
F.A.P. RTE.	SECTION	COUNTY	TOTAL SHEETS	SHEET NO.
ROUTE	SECTION	COUNTY	180	108
			CONTRACT NO. CNT. NO.	
		ILLINOIS FED. AID PROJECT		



FINAL SURVEY NO.	SURVEYED	BY	DATE
	PLOTTED		
	TEMPLATE		
	AREAS CHECKED		

ORIGINAL SURVEY NO.	SURVEYED	BY	DATE
	PLOTTED		
	TEMPLATE		
	AREAS CHECKED		

MODEL: \$MODELNAME\$  
FILE NAME: \$FILE\$



USER NAME = \$USERS	DESIGNED -	REVISED -
	DRAWN -	REVISED -
PLOT SCALE = \$SCALE\$	CHECKED -	REVISED -
PLOT DATE = \$DATES	DATE -	REVISED -

STATE OF ILLINOIS  
DEPARTMENT OF TRANSPORTATION

PHILO SLAB - CH 18  
CROSS-SECTIONS

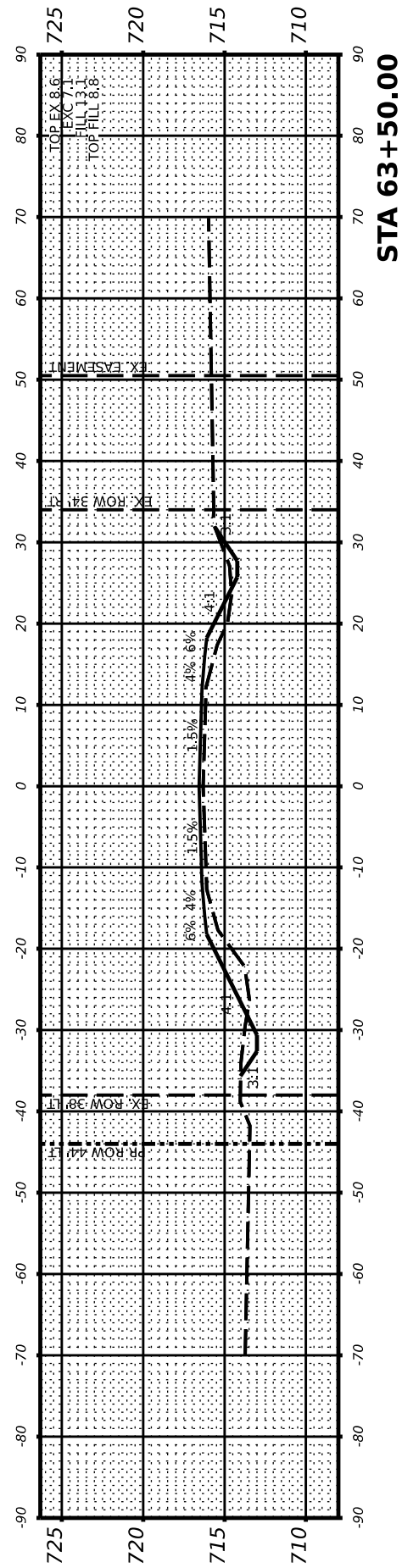
SCALE: SCALE SHEET 0 OF 1 SHEETS STA.

F.A.P. RTE.	SECTION	COUNTY	TOTAL SHEETS	SHEET NO.
ROUTE	SECTION	COUNTY	180	109
			CONTRACT NO. CNT. NO.	
		ILLINOIS FED. AID PROJECT		

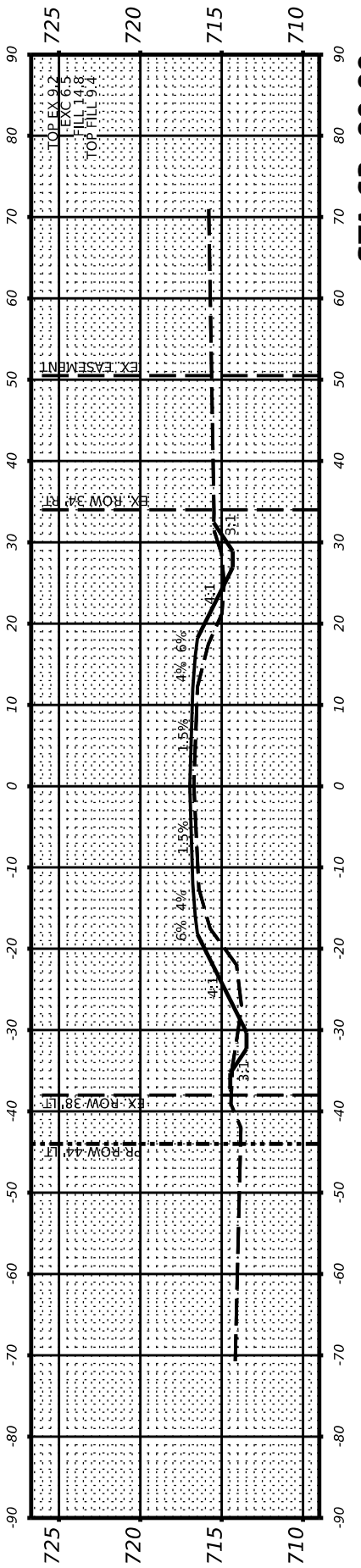
FINAL SURVEY NO.	SURVEYED PLOTTED	BY	DATE
NOTE BOOK NO.	TEMPLATE AREAS CHECKED		

ORIGINAL SURVEY NO.	SURVEYED PLOTTED	BY	DATE
NOTE BOOK NO.	TEMPLATE AREAS CHECKED		

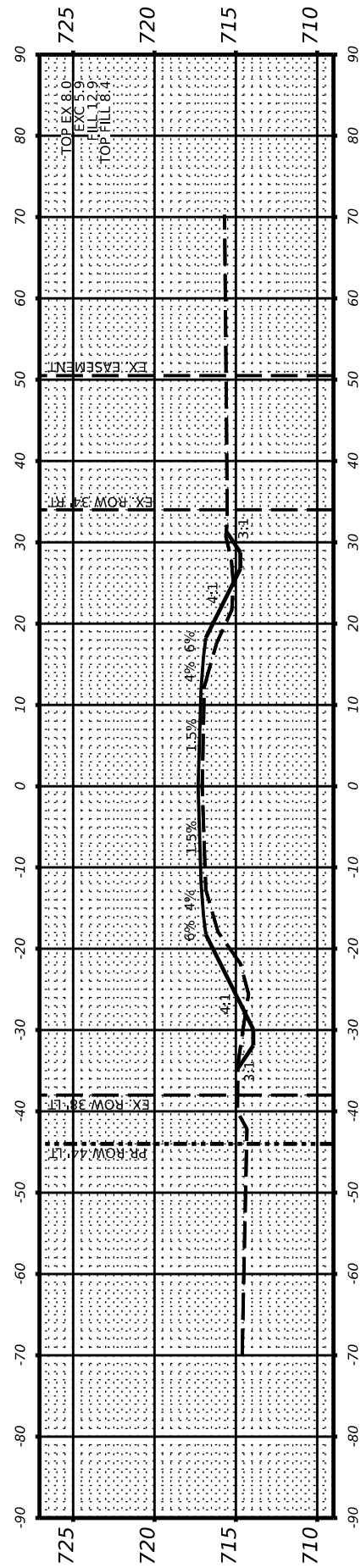
MODEL: \$MODELNAME\$  
FILE NAME: \$FILE\$



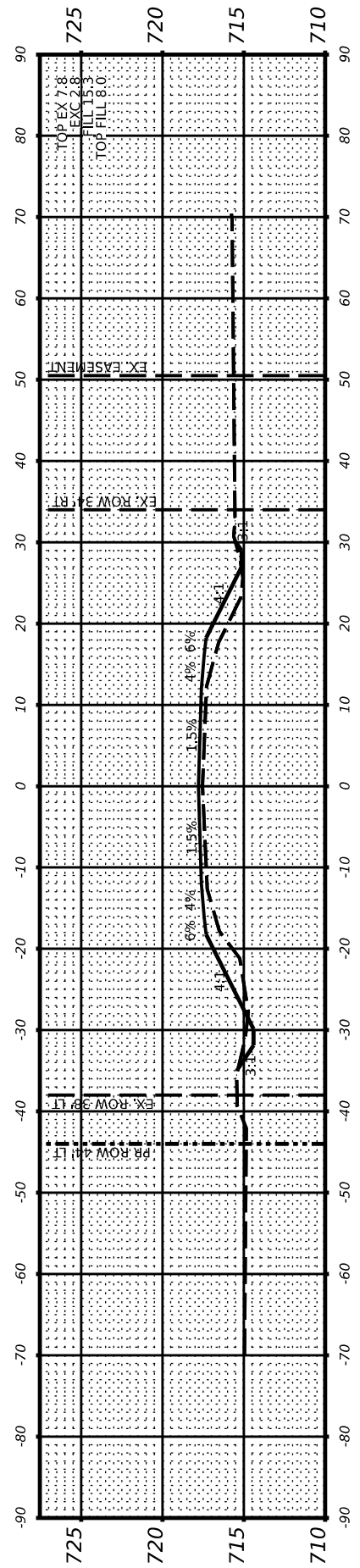
STA 63+50.00



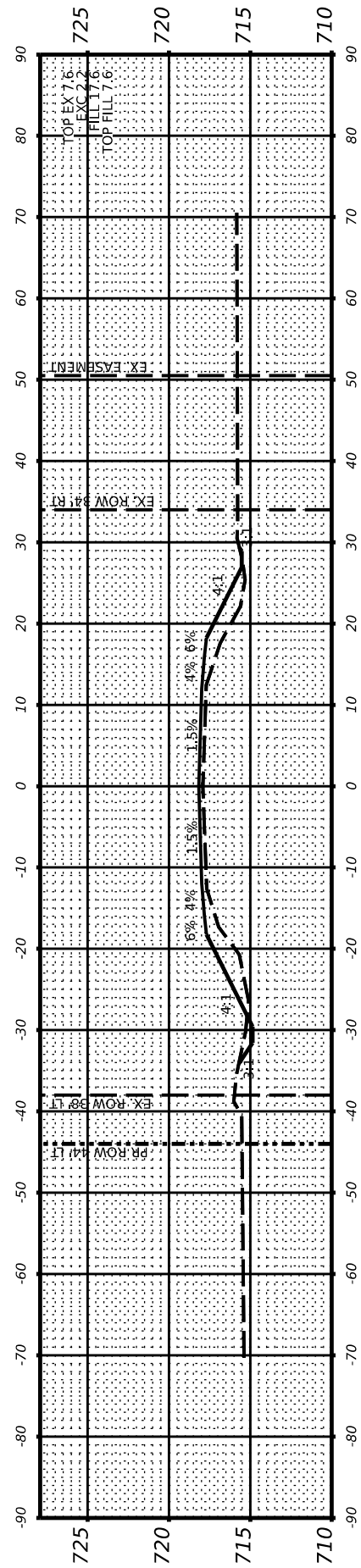
STA 63+00.00



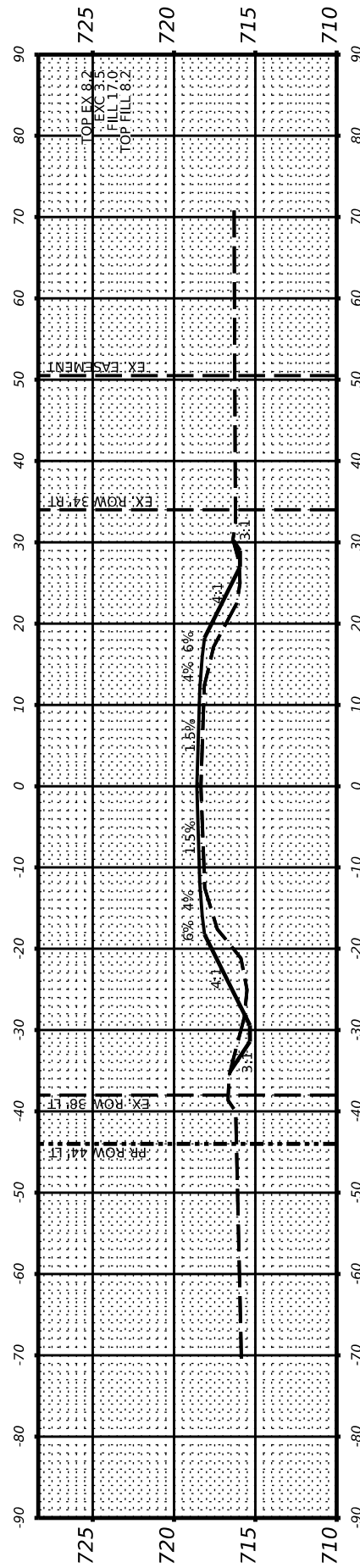
STA 62+50.00



STA 62+00.00



STA 61+50.00



STA 61+00.00

USER NAME	= \$USERS
DESIGNED	-
DRAWN	-
CHECKED	-
DATE	-
PLOT SCALE	= \$SCALE\$
PLOT DATE	= \$DATES

REVISED	-
REVISED	-
REVISED	-
REVISED	-

STATE OF ILLINOIS  
DEPARTMENT OF TRANSPORTATION

PHILO SLAB - CH 18  
CROSS-SECTIONS

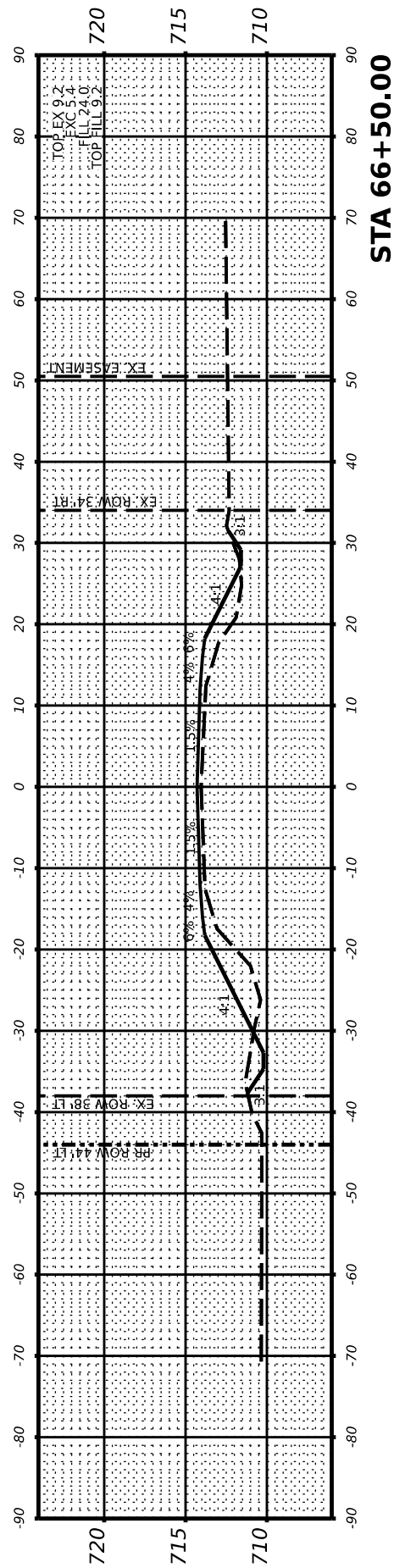
SCALE: SCALE SHEET 0 OF 1 SHEETS STA. \_\_\_\_\_

F.A.P. RTE.	SECTION	COUNTY	TOTAL SHEETS	SHEET NO.
ROUTE	SECTION	COUNTY	180	110
			CONTRACT NO. CNT. NO.	
ILLINOIS		FED. AID PROJECT		

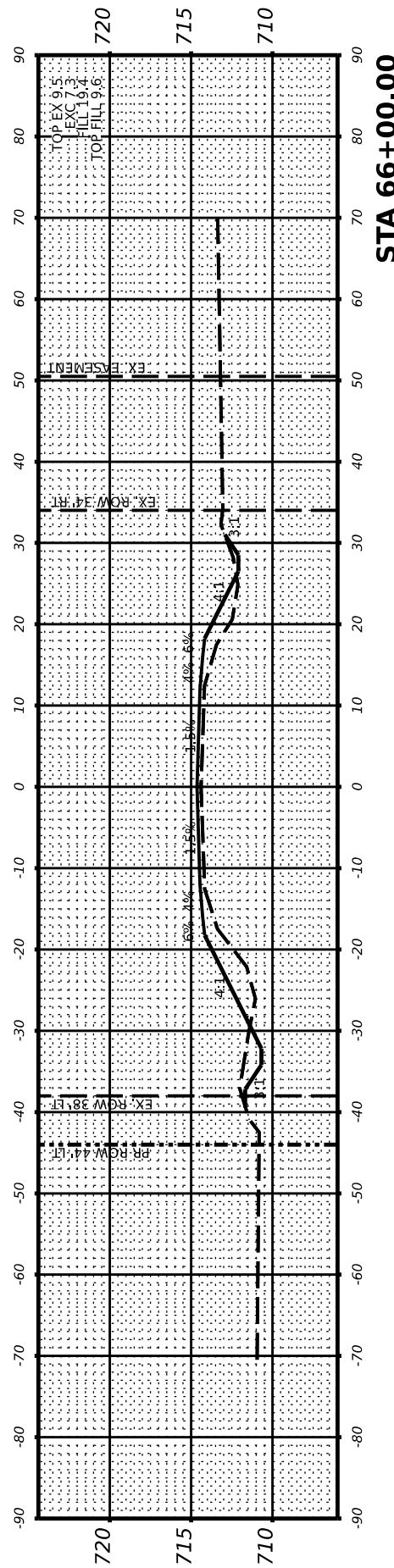
FINAL SURVEY NO.	SURVEYED PLOTTED	BY	DATE
	TEMPLATE AREAS CHECKED		
	NOTE BOOK		
	AREAS CHECKED		

ORIGINAL SURVEY NO.	SURVEYED PLOTTED	BY	DATE
	TEMPLATE AREAS CHECKED		
	NOTE BOOK		
	AREAS CHECKED		

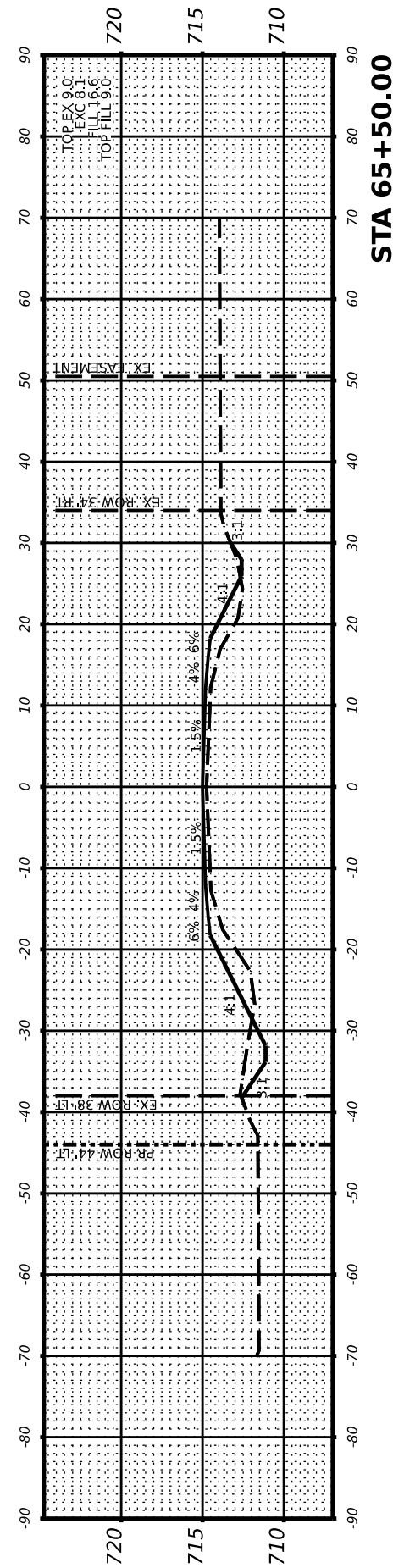
MODEL: \$MODELNAME\$  
FILE NAME: \$FILE\$



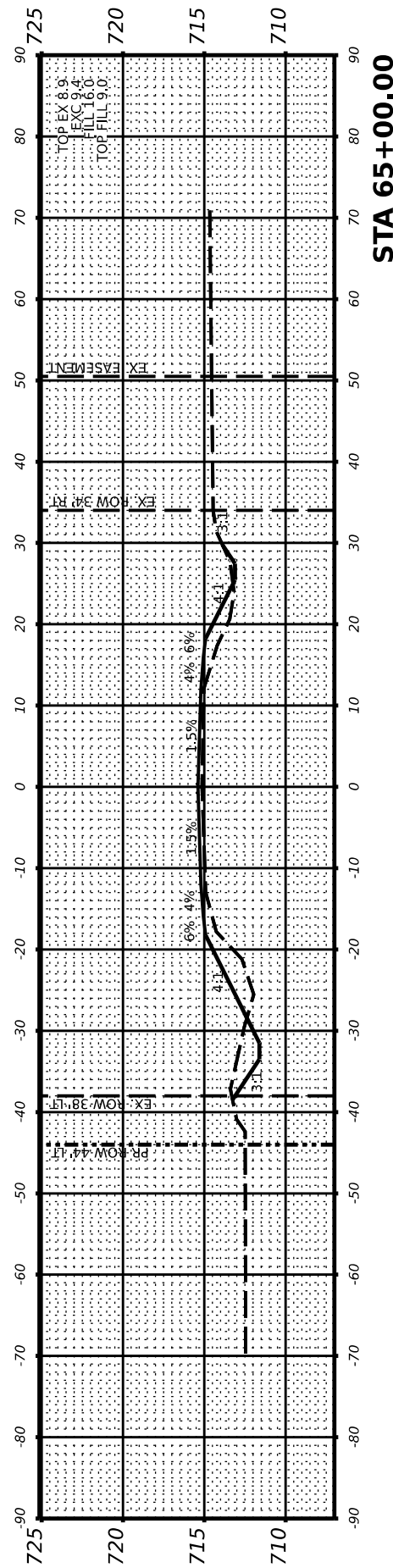
STA 66+50.00



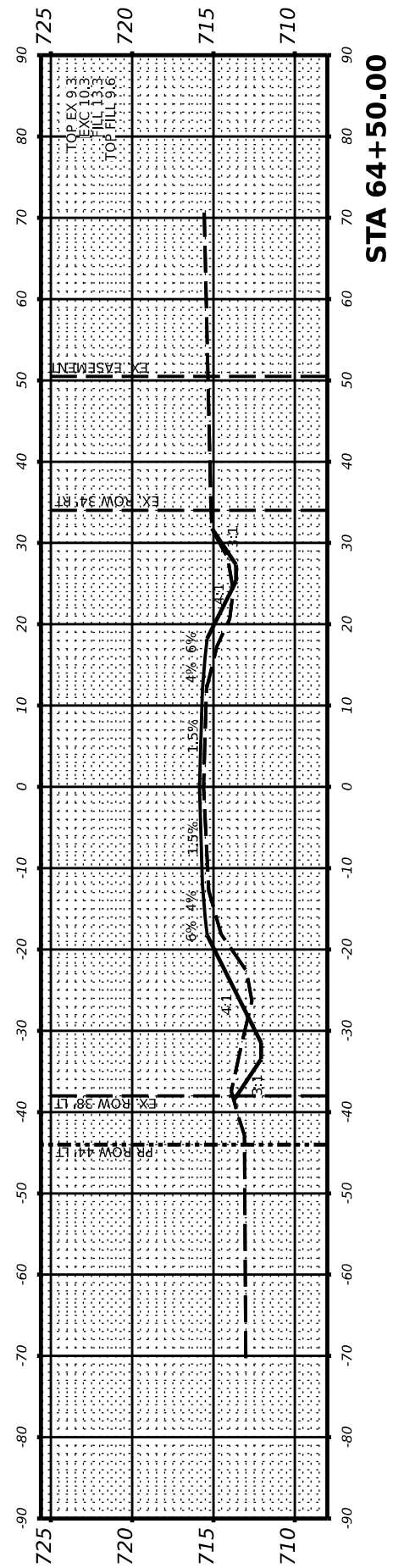
STA 66+00.00



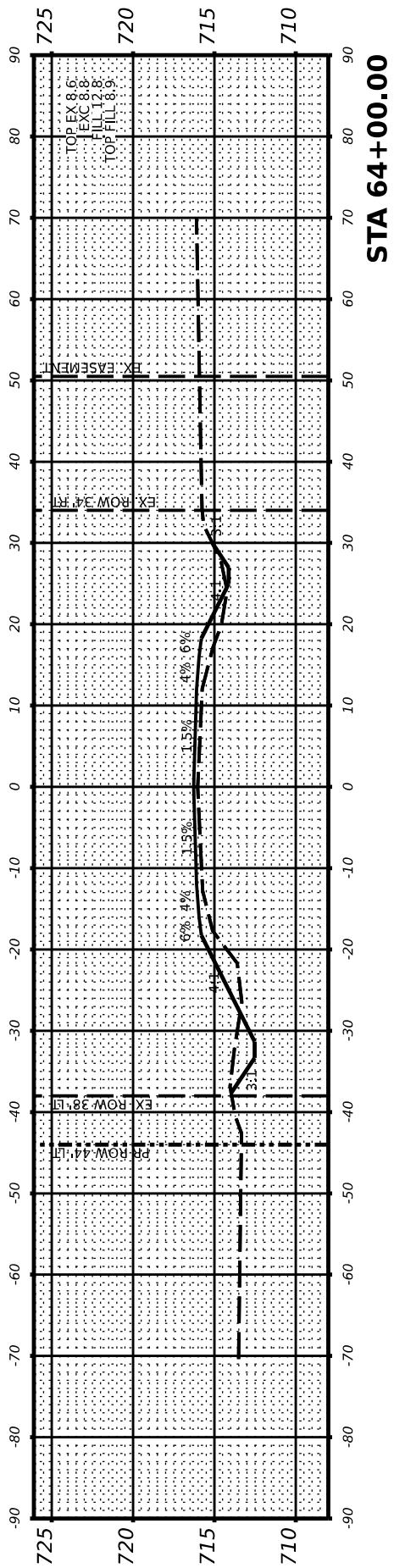
STA 65+50.00



STA 65+00.00



STA 64+50.00



STA 64+00.00

USER NAME	DESIGNED	REVISED
DRAWN	CHECKED	REVISED
DATE	DATE	REVISED

STATE OF ILLINOIS  
DEPARTMENT OF TRANSPORTATION

PHILO SLAB - CH 18  
CROSS-SECTIONS

F.A.P. RTE.	SECTION	COUNTY	TOTAL SHEETS	SHEET NO.
ROUTE	SECTION	COUNTY	180	111
			CONTRACT NO. CNT. NO.	
ILLINOIS		FED. AID PROJECT		

SCALE: SCALE SHEET 0 OF 1 SHEETS STA.

FINAL SURVEY NO.	SURVEYED BY	DATE
PLOTTED		
TEMPLATE		
AREAS CHECKED		

ORIGINAL SURVEY NO.	SURVEYED BY	DATE
PLOTTED		
TEMPLATE		
AREAS CHECKED		

MODEL: \$MODELNAME\$  
FILE NAME: \$FILE\$

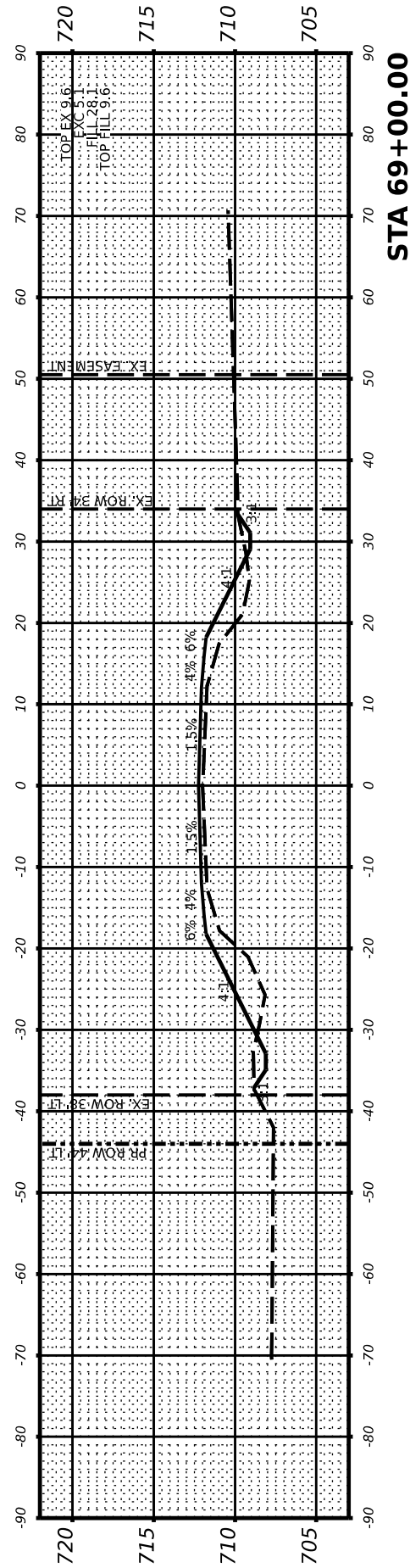
USER NAME = \$USERS	DESIGNED -	REVISED -
PLOT SCALE = \$SCALE\$	DRAWN -	REVISED -
PLOT DATE = \$DATE\$	CHECKED -	REVISED -
	DATE -	REVISED -

**STATE OF ILLINOIS  
DEPARTMENT OF TRANSPORTATION**

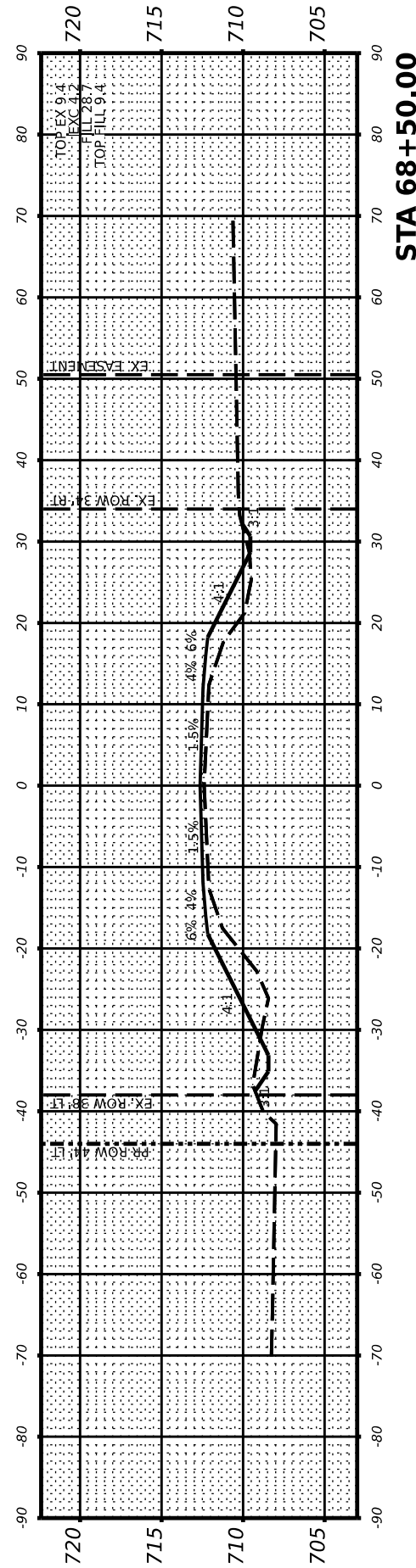
PHILO SLAB - CH 18  
CROSS-SECTIONS

SCALE: SCALE SHEET 0 OF 1 SHEETS STA. \_\_\_\_\_

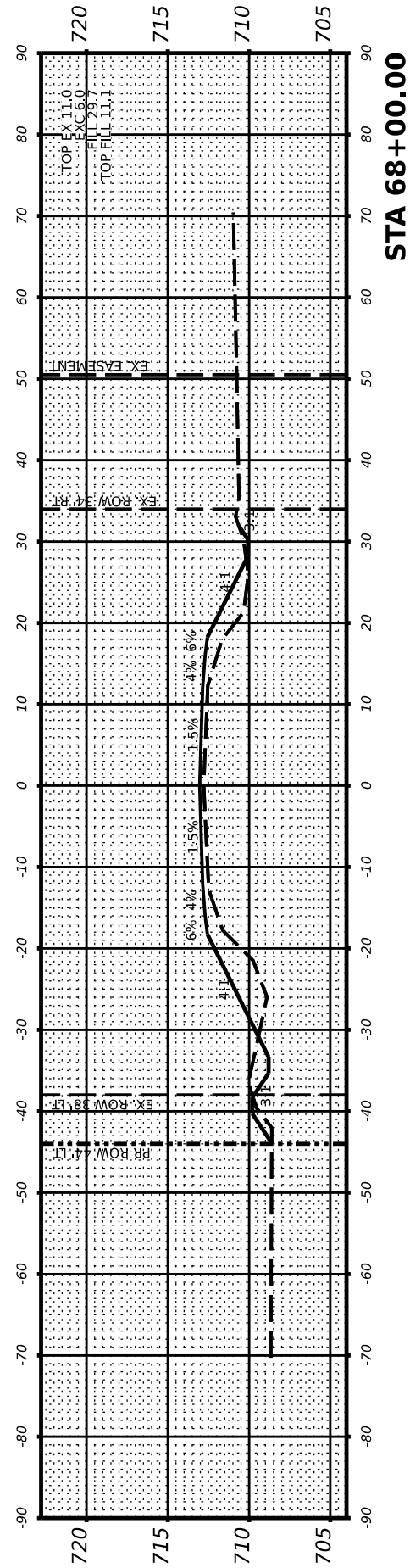
F.A.P. RTE.	SECTION	COUNTY	TOTAL SHEETS	SHEET NO.
ROUTE	SECTION	COUNTY	180	112
CONTRACT NO. CNT. NO.				
ILLINOIS		FED. AID PROJECT		



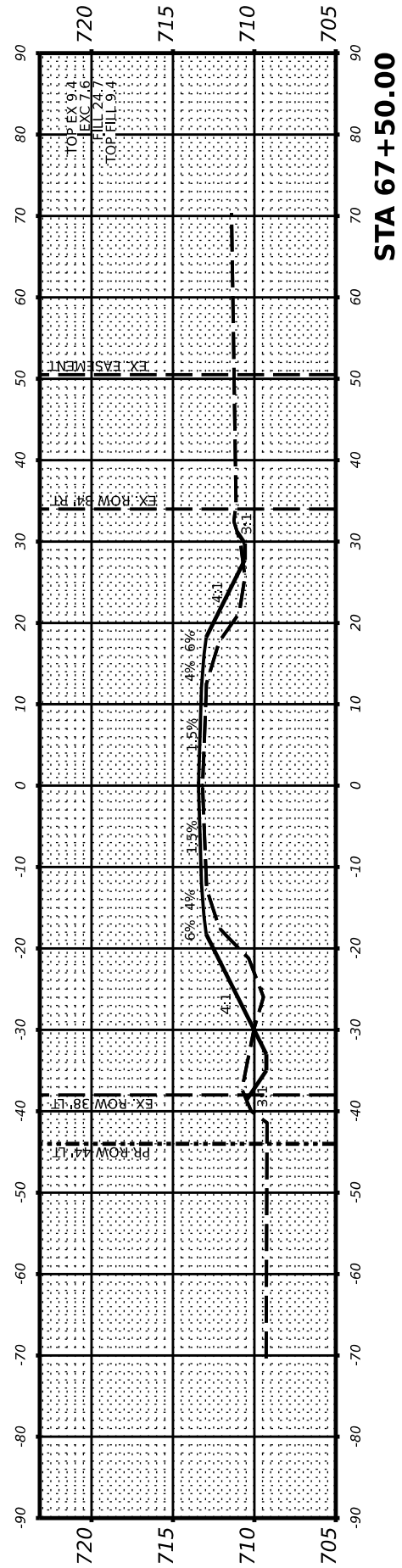
**STA 69+00.00**



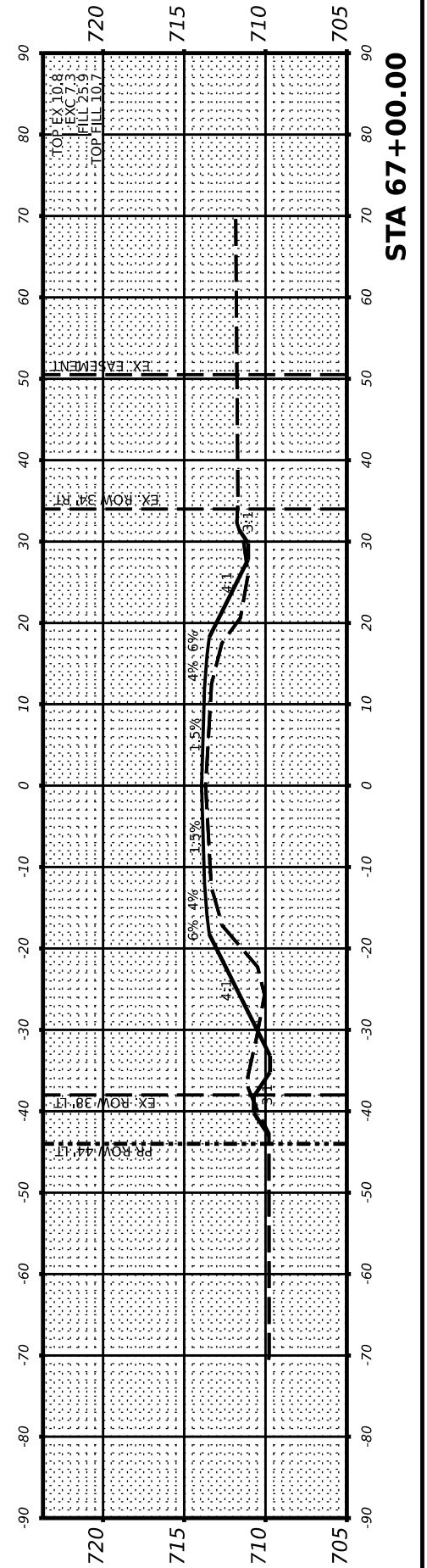
**STA 68+50.00**



**STA 68+00.00**



**STA 67+50.00**

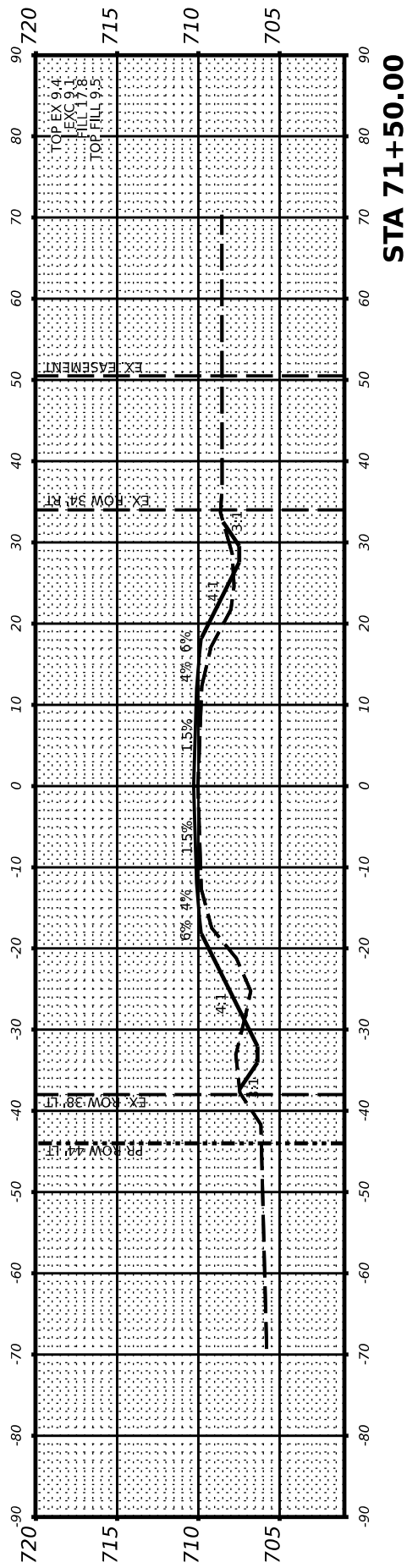


**STA 67+00.00**

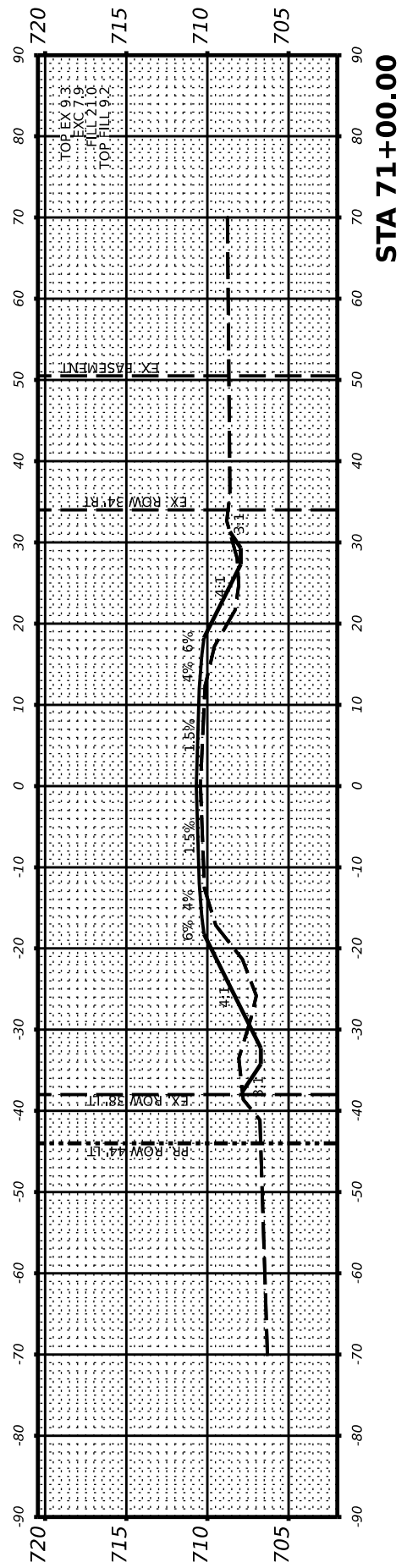
FINAL SURVEY NO.	SURVEYED PLOTTED TEMPLATE AREAS CHECKED	BY	DATE

ORIGINAL SURVEY NO.	SURVEYED PLOTTED TEMPLATE AREAS CHECKED	BY	DATE

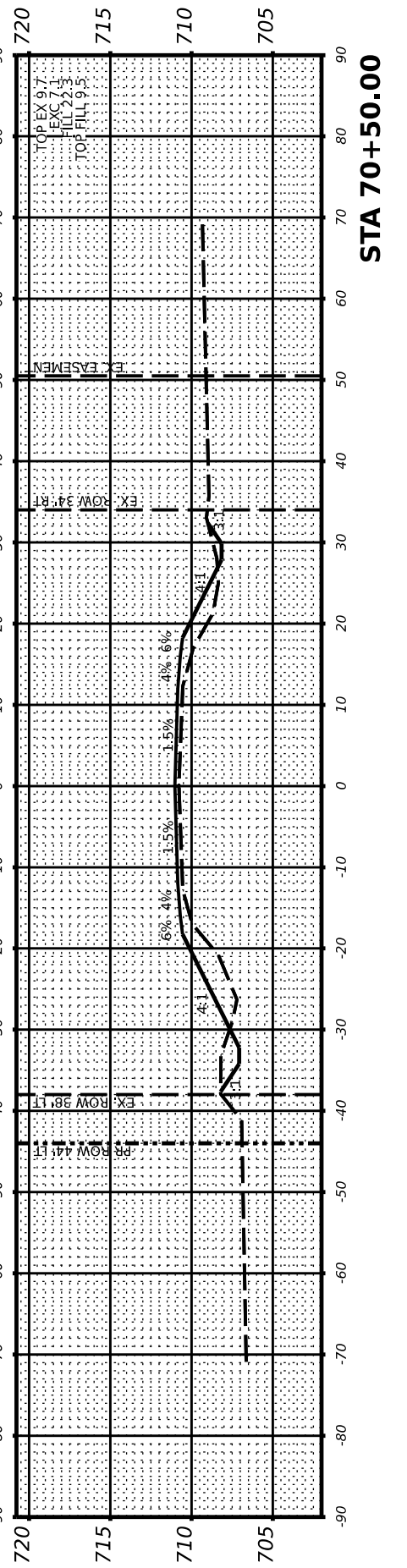
MODEL \$MODELNAME\$  
FILE NAME \$FILE\$



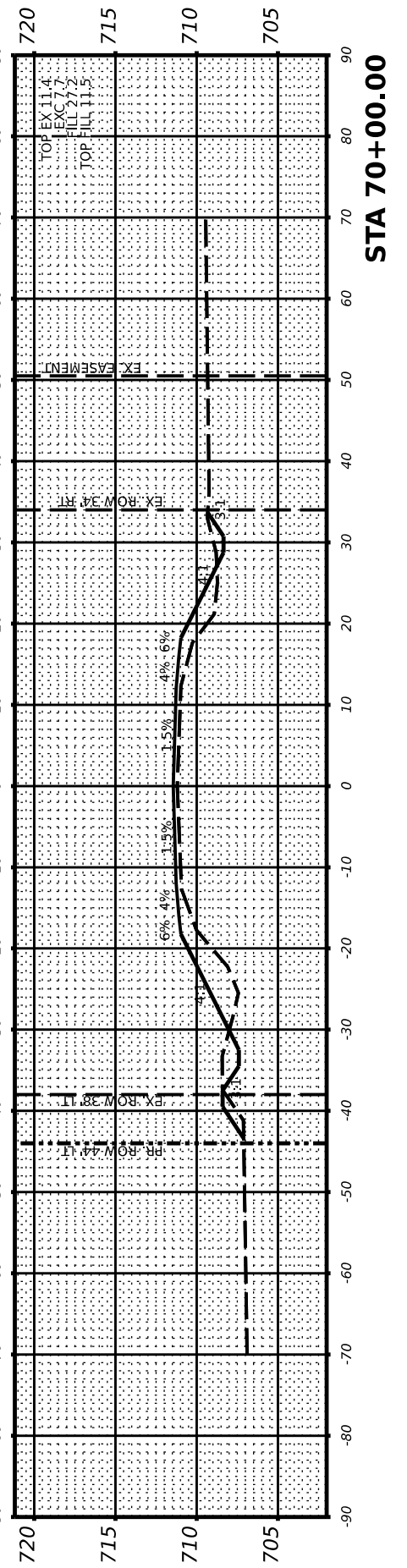
**STA 71+50.00**



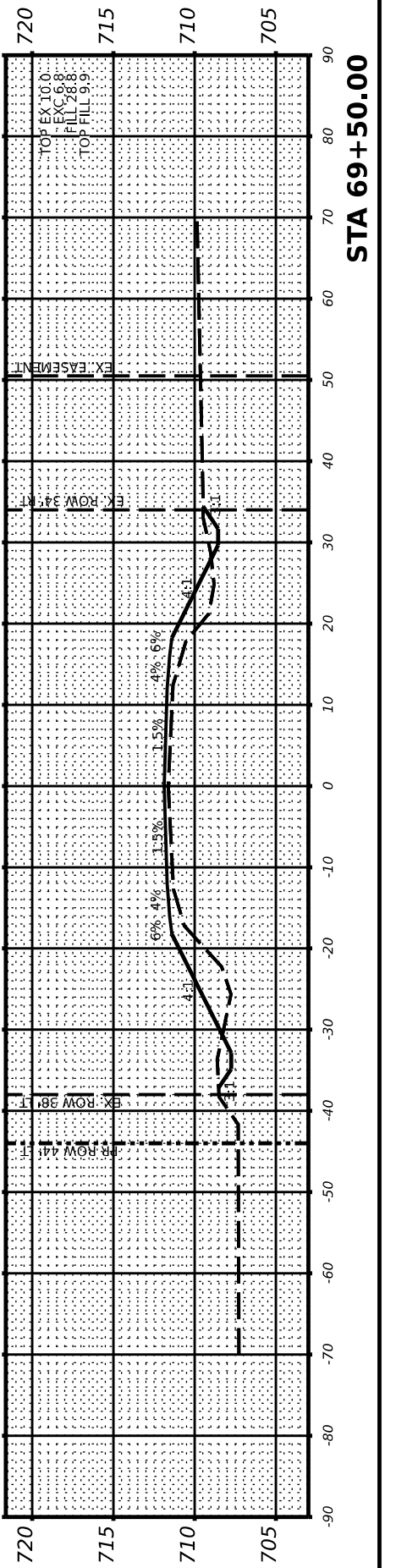
**STA 71+00.00**



**STA 70+50.00**



**STA 70+00.00**



**STA 69+50.00**

USER NAME = \$USERS	DESIGNED - _____	REVISED - _____
DRAWN - _____	REVISED - _____	
PLOT SCALE = \$SCALE\$	CHECKED - _____	REVISED - _____
PLOT DATE = \$DATES	DATE - _____	REVISED - _____

**STATE OF ILLINOIS  
DEPARTMENT OF TRANSPORTATION**

**PHILO SLAB - CH 18  
CROSS-SECTIONS**

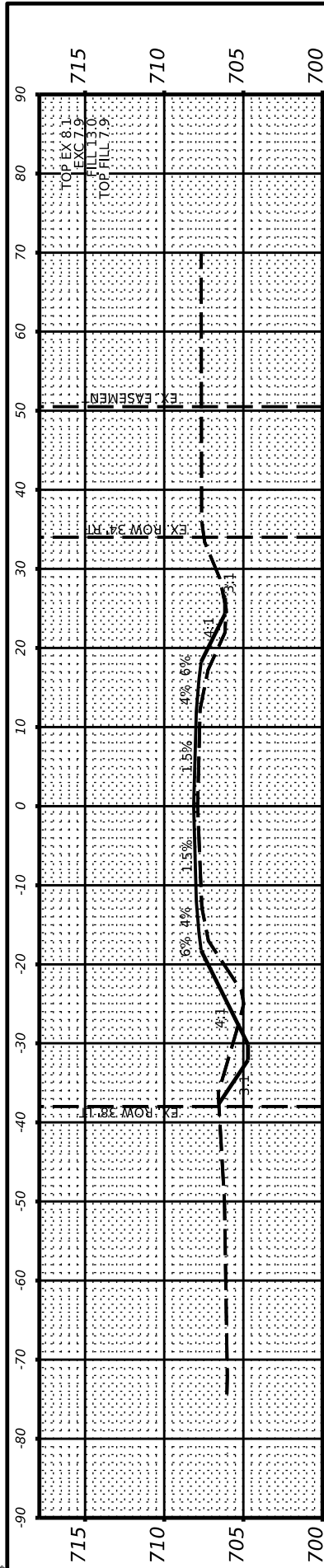
SCALE: SCALE SHEET 0 OF 1 SHEETS STA. \_\_\_\_\_

F.A.P. RTE.	SECTION	COUNTY	TOTAL SHEETS	SHEET NO.
ROUTE	SECTION	COUNTY	180	113
CONTRACT NO. CNT. NO.				
ILLINOIS		FED. AID PROJECT		

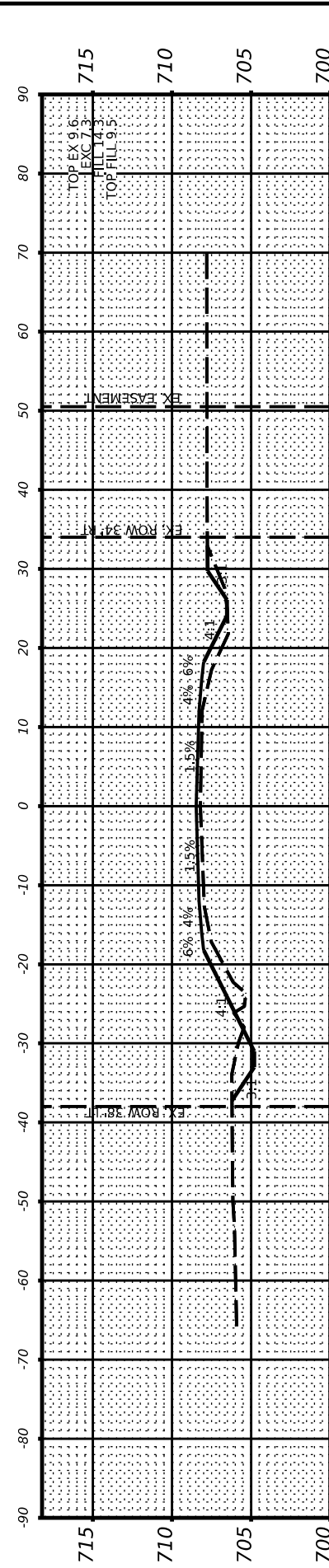
FINAL SURVEY NO.	SURVEYED PLOTTED	BY	DATE
NOTE BOOK NO.	TEMPLATE AREAS CHECKED		

ORIGINAL SURVEY NO.	SURVEYED PLOTTED	BY	DATE
NOTE BOOK NO.	TEMPLATE AREAS CHECKED		

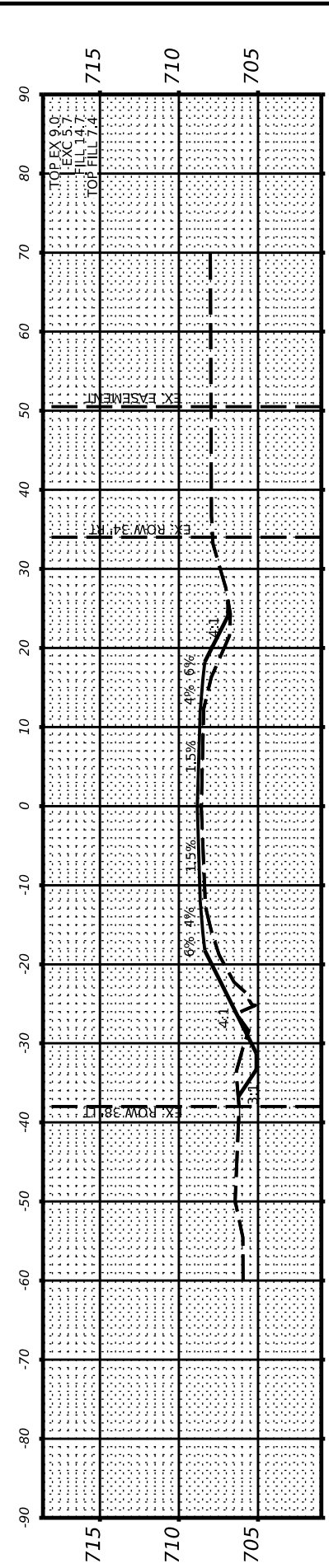
MODEL \$MODELNAME\$  
FILE NAME \$FILE\$



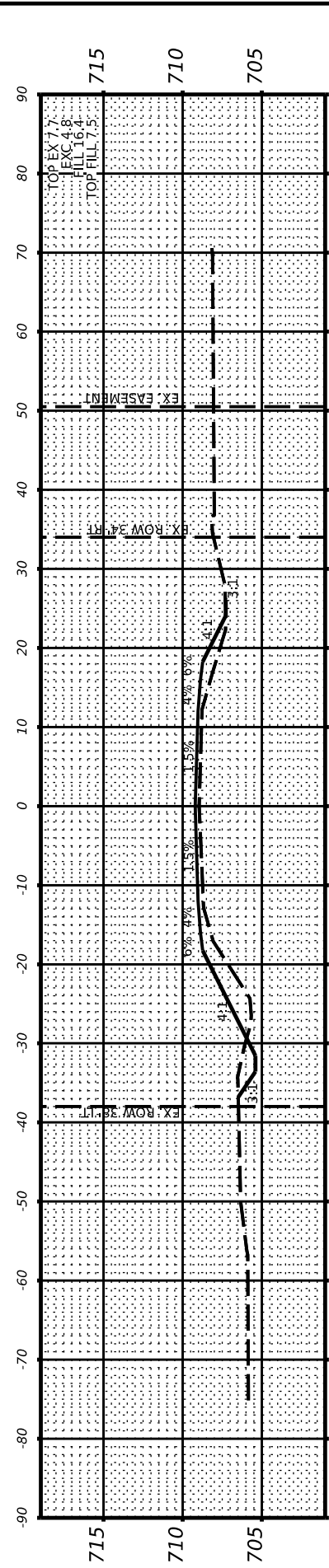
STA 74+50.00



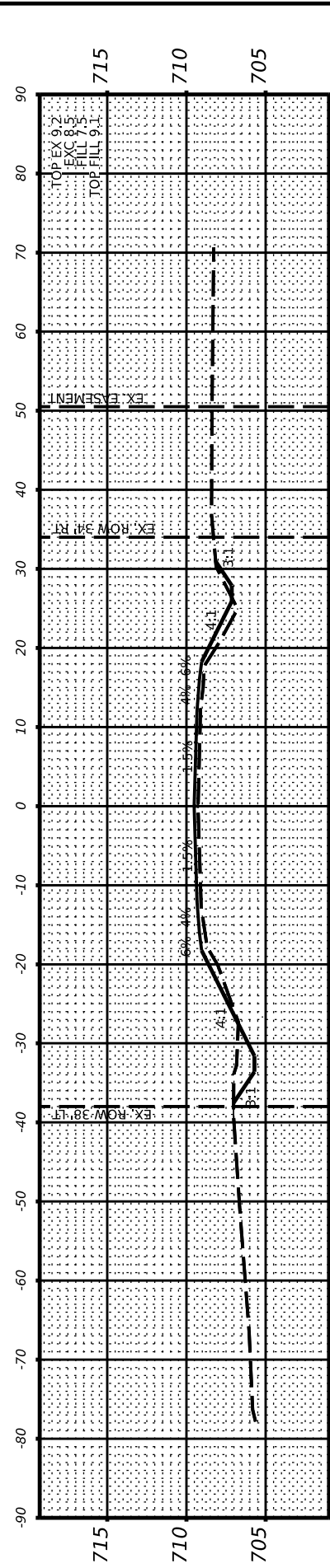
STA 74+00.00



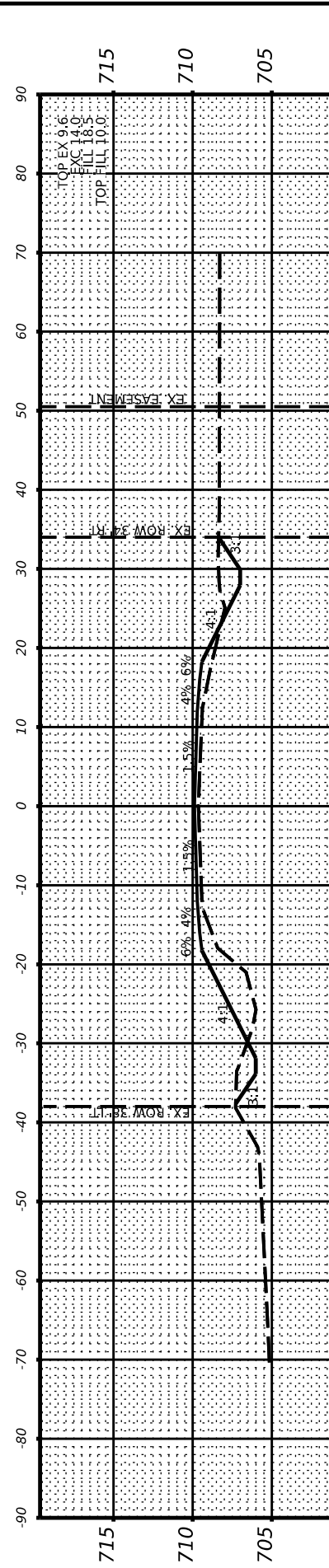
STA 73+50.00



STA 73+00.00



STA 72+50.00



STA 72+00.00

USER NAME	= \$USERS
DESIGNED	-
DRAWN	-
CHECKED	-
DATE	-
PLOT SCALE	= \$SCALE\$
PLOT DATE	= \$DATES

REVISED	-
REVISED	-
REVISED	-
REVISED	-

STATE OF ILLINOIS  
DEPARTMENT OF TRANSPORTATION

PHILO SLAB - CH 18  
CROSS-SECTIONS

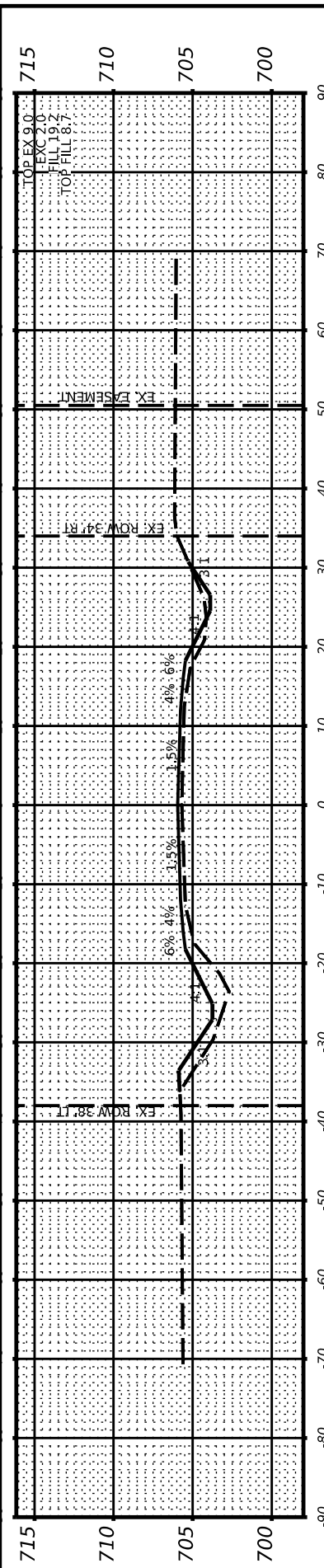
SCALE: SCALE SHEET 0 OF 1 SHEETS STA. \_\_\_\_\_

F.A.P. RTE.	SECTION	COUNTY	TOTAL SHEETS	SHEET NO.
ROUTE	SECTION	COUNTY	180	114
			CONTRACT NO. CNT. NO.	
ILLINOIS		FED. AID PROJECT		

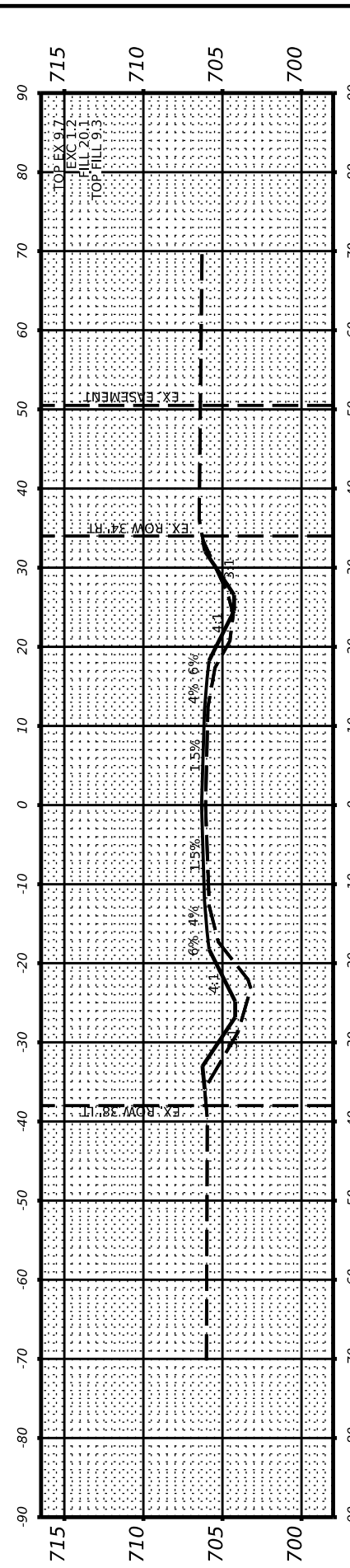
FINAL SURVEY NO.	SURVEYED	BY	DATE
NOTE BOOK	PLOTTED		
AREAS CHECKED	TEMPLATE		
	AREAS CHECKED		

ORIGINAL SURVEY NO.	SURVEYED	BY	DATE
NOTE BOOK	PLOTTED		
AREAS CHECKED	TEMPLATE		
	AREAS CHECKED		

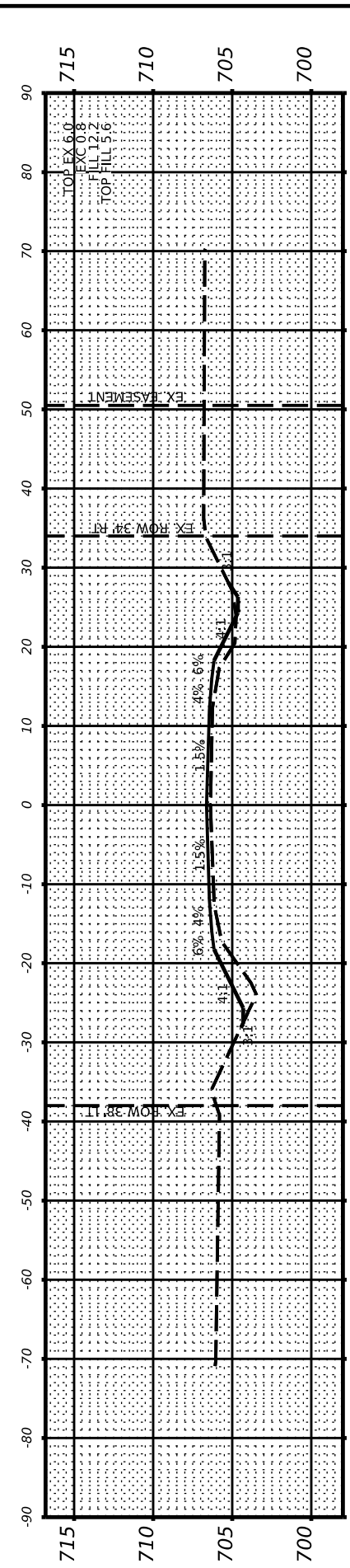
MODEL: \$MODELNAME\$  
FILE NAME: \$FILES\$



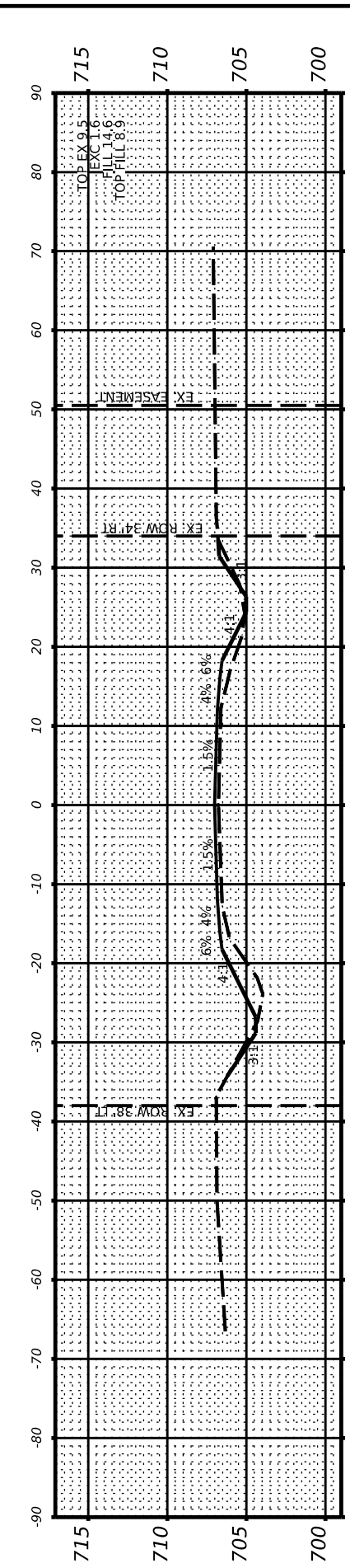
STA 77+50.00



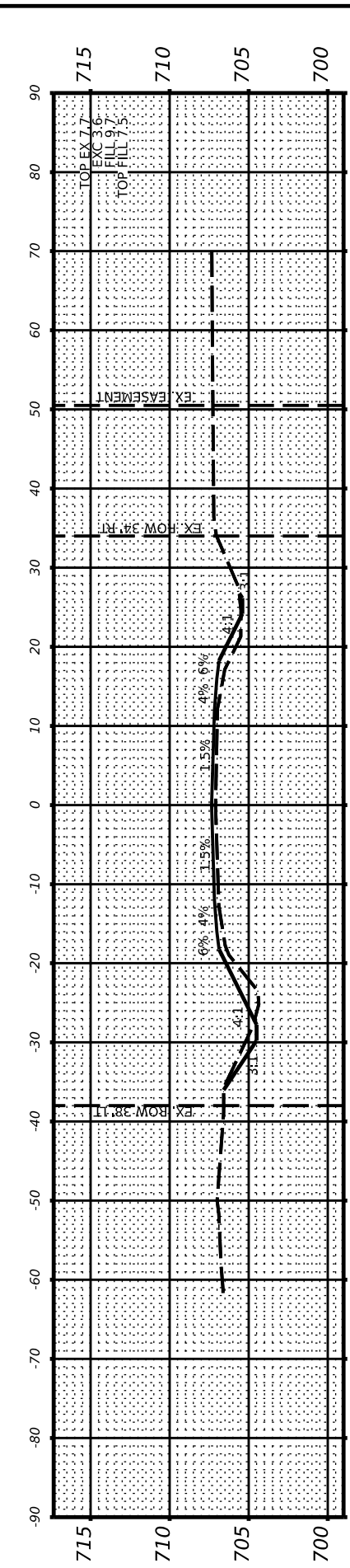
STA 77+00.00



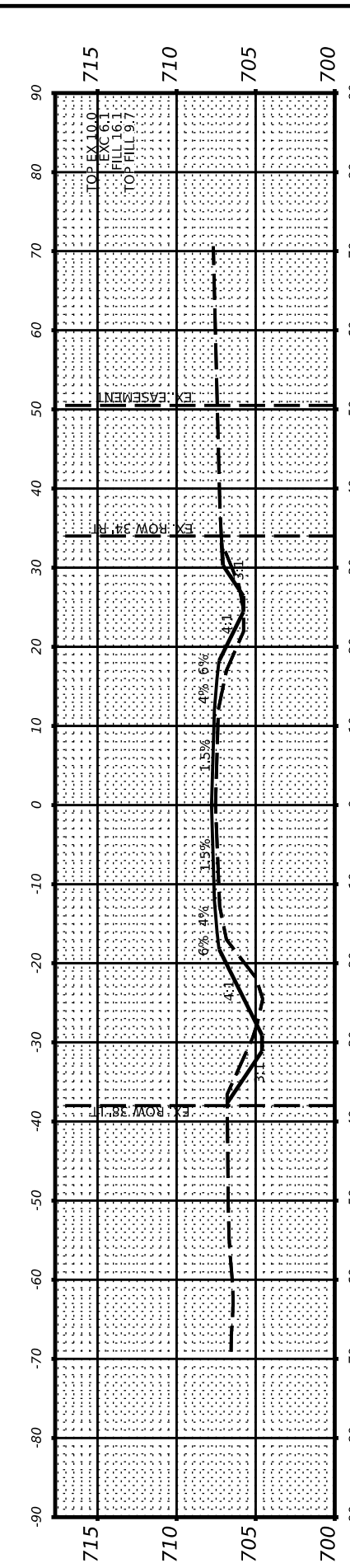
STA 76+50.00



STA 76+00.00



STA 75+50.00



STA 75+00.00

USER NAME = \$USERS	DESIGNED - _____	REVISED - _____
	DRAWN - _____	REVISED - _____
PLOT SCALE = \$SCALE\$	CHECKED - _____	REVISED - _____
PLOT DATE = \$DATES	DATE - _____	REVISED - _____

**STATE OF ILLINOIS  
DEPARTMENT OF TRANSPORTATION**

PHILO SLAB - CH 18  
CROSS-SECTIONS

SCALE: SCALE      SHEET 0 OF 1 SHEETS      STA. \_\_\_\_\_

F.A.P. RTE.	SECTION	COUNTY	TOTAL SHEETS	SHEET NO.
ROUTE	SECTION	COUNTY	180	115
CONTRACT NO. CNT. NO.				
ILLINOIS		FED. AID PROJECT		

FINAL SURVEY NO.	SURVEYED PLOTTED	BY	DATE
NOTE BOOK	TEMPLATE		
	AREAS CHECKED		

ORIGINAL SURVEY NO.	SURVEYED PLOTTED	BY	DATE
NOTE BOOK	TEMPLATE		
	AREAS CHECKED		

MODEL: \$MODELNAME\$  
FILE NAME: \$FILE\$

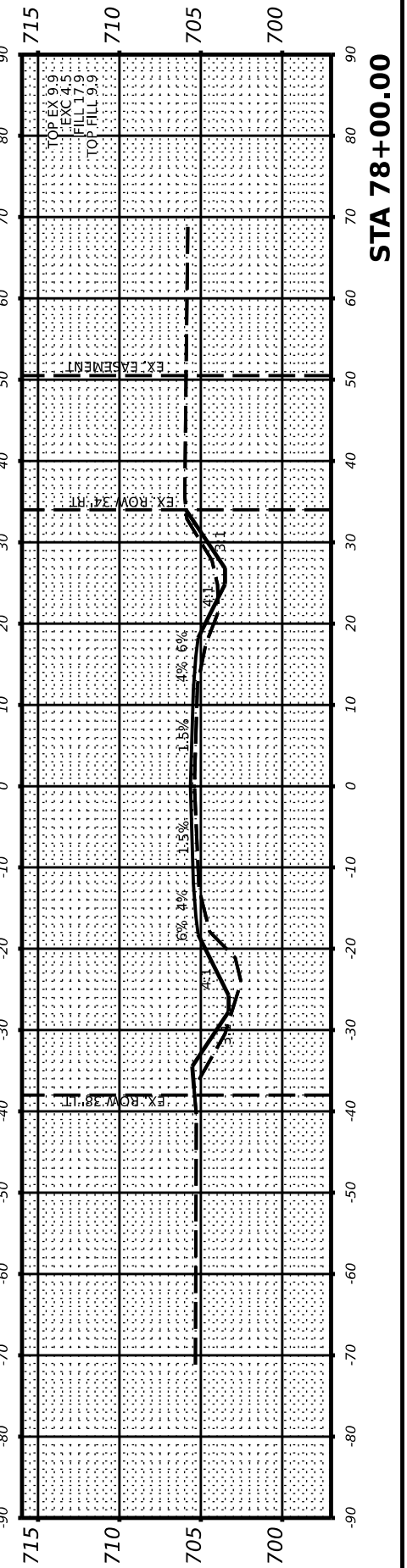
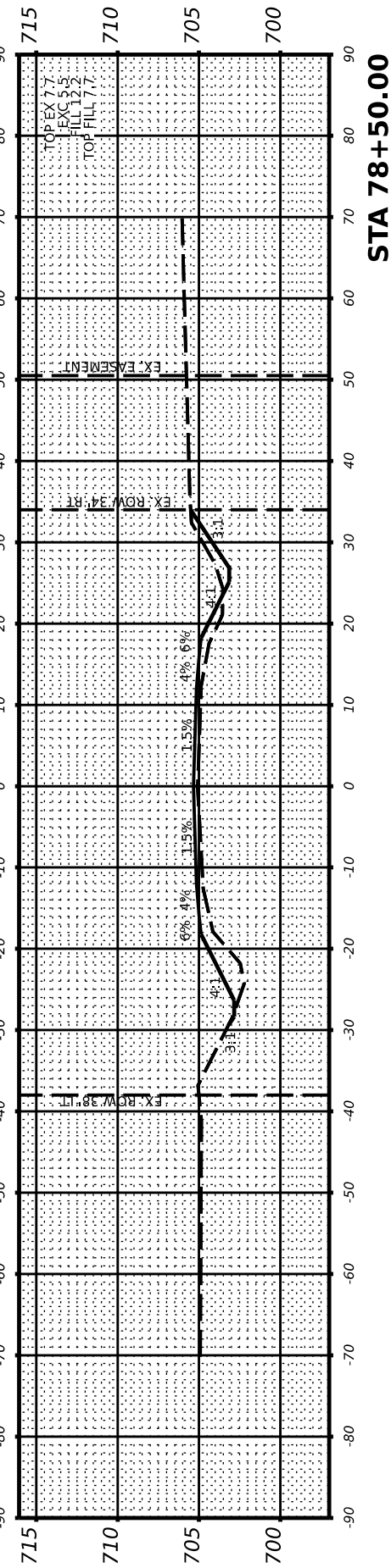
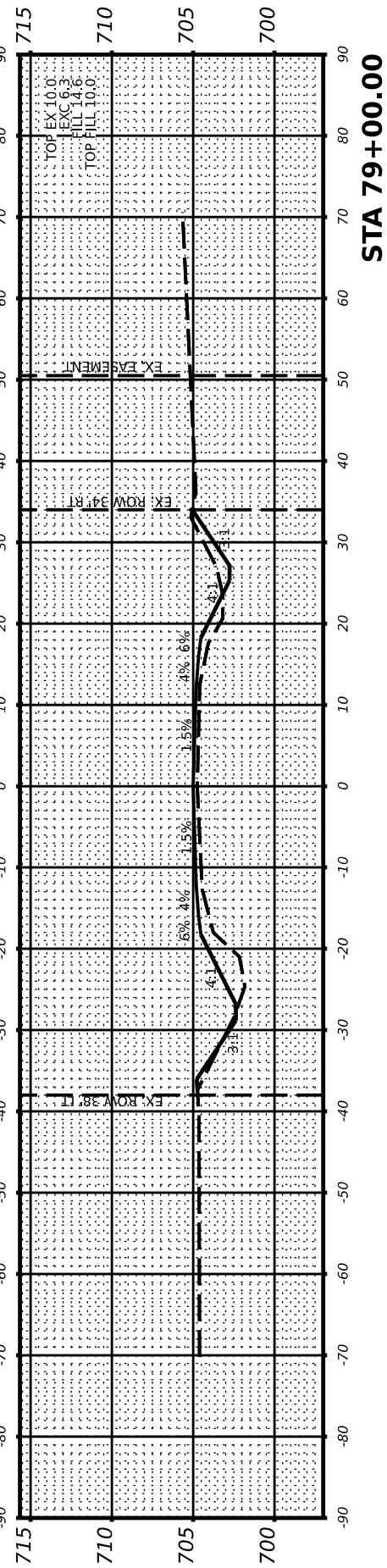
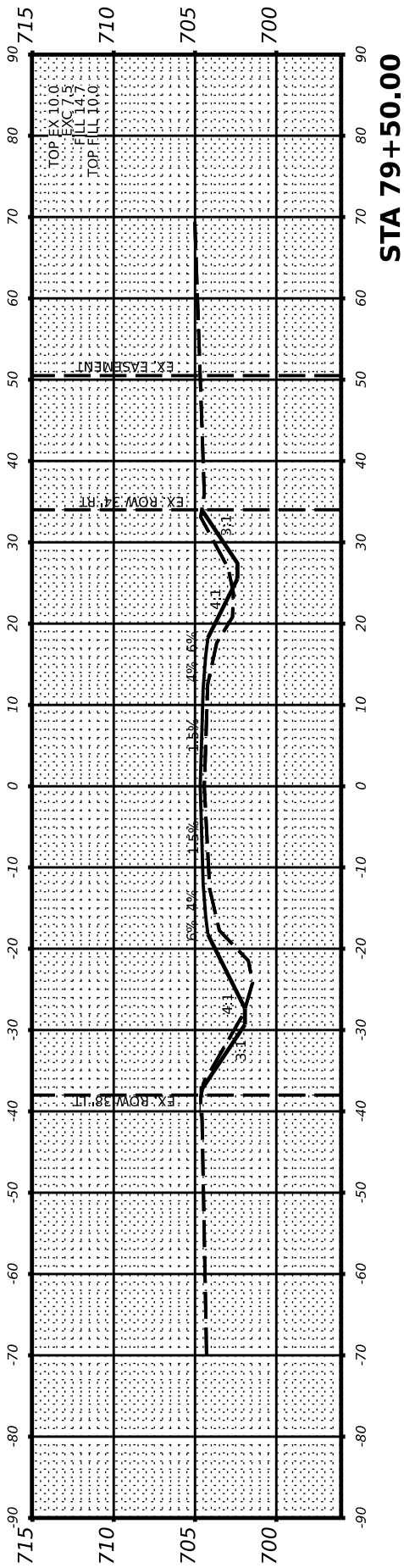
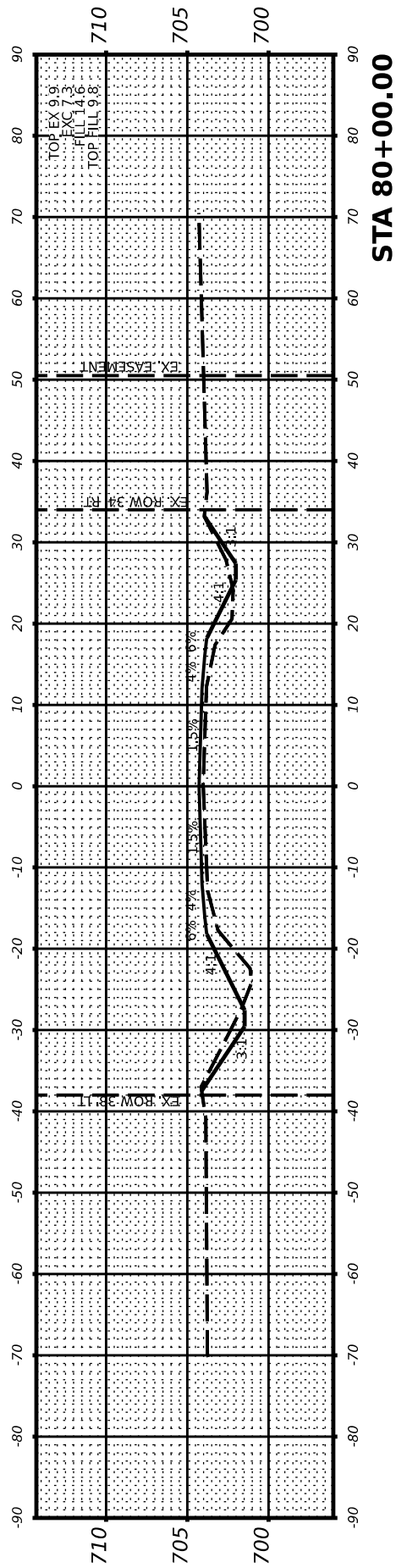
USER NAME = \$USERS	DESIGNED - _____	REVISED - _____
PLOT SCALE = \$SCALE\$	DRAWN - _____	REVISED - _____
PLOT DATE = \$DATES	CHECKED - _____	REVISED - _____
	DATE - _____	REVISED - _____

**STATE OF ILLINOIS  
DEPARTMENT OF TRANSPORTATION**

SCALE: SCALE SHEET 0 OF 1 SHEETS STA. \_\_\_\_\_

**PHILO SLAB - CH 18  
CROSS-SECTIONS**

F.A.P. RTE.	SECTION	COUNTY	TOTAL SHEETS	SHEET NO.
ROUTE	SECTION	COUNTY	180	116
			CONTRACT NO. CNT. NO.	
		ILLINOIS	FED. AID PROJECT	

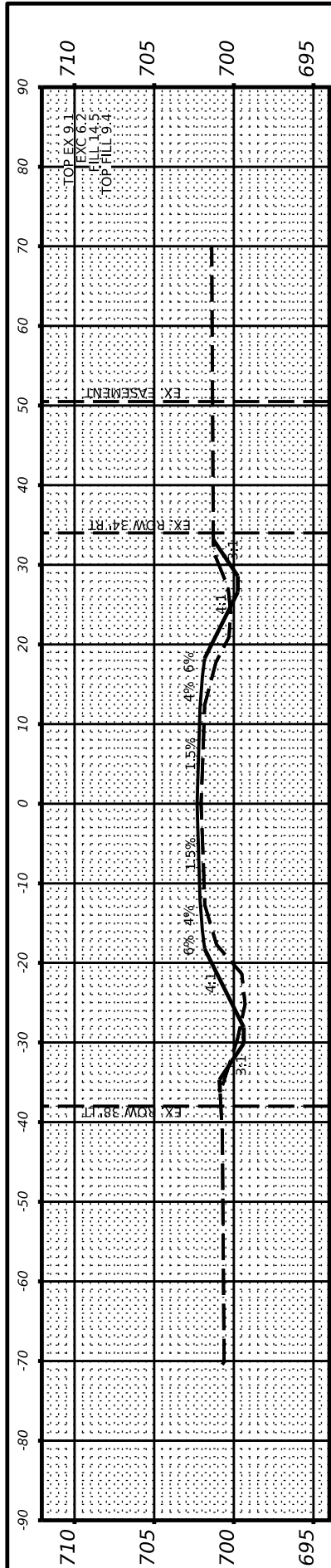




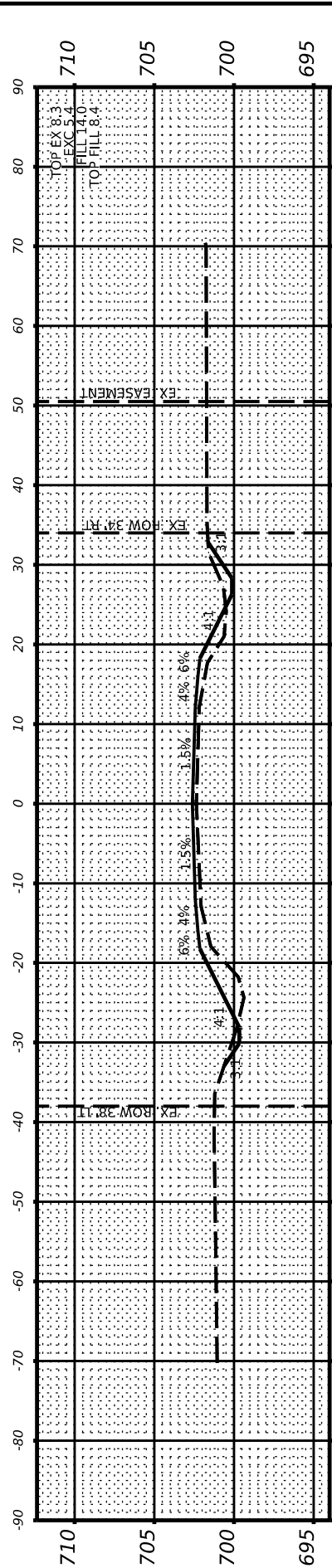
FINAL SURVEY NO.	SURVEYED	BY	DATE
NOTE BOOK	PLOTTED		
AREAS CHECKED	TEMPLATE		
	AREAS CHECKED		

ORIGINAL SURVEY NO.	SURVEYED	BY	DATE
NOTE BOOK	PLOTTED		
AREAS CHECKED	TEMPLATE		
	AREAS CHECKED		

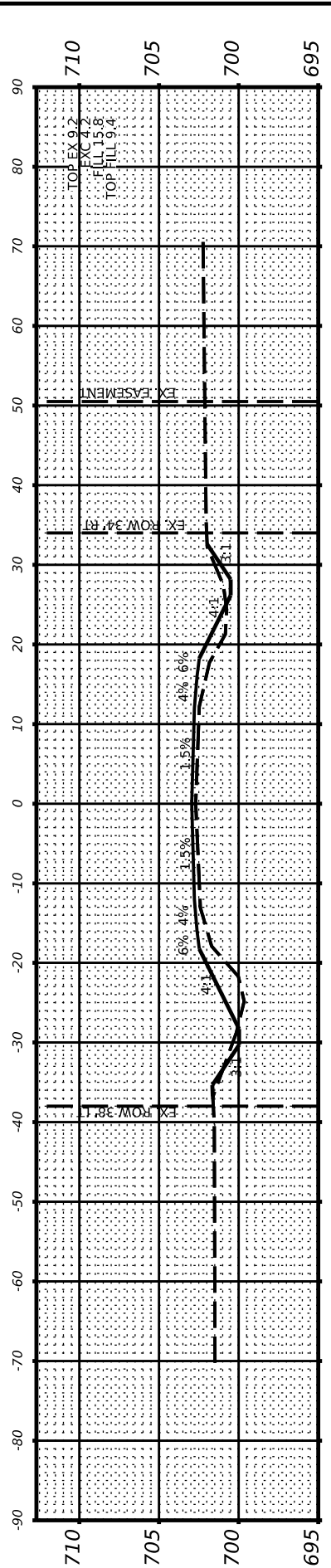
MODEL: \$MODELNAME\$  
FILE NAME: \$FILE\$



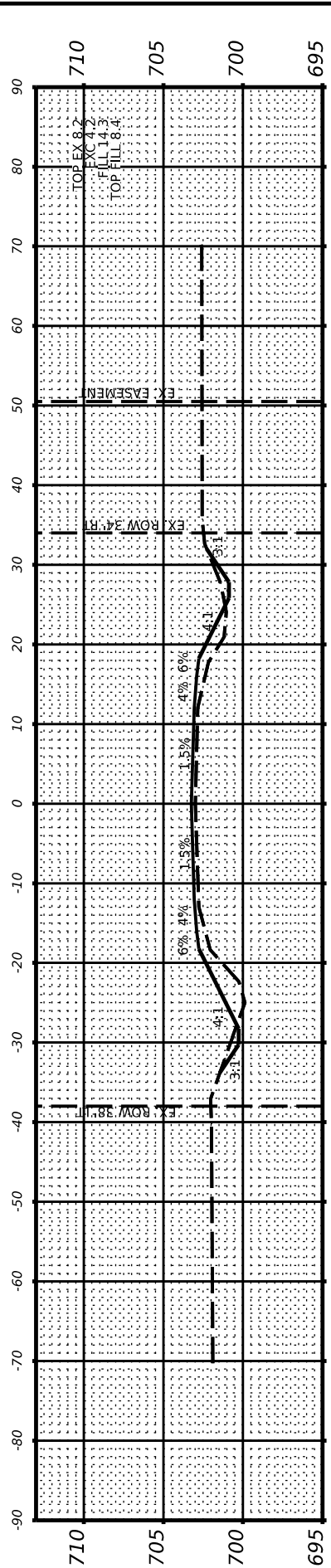
STA 83+00.00



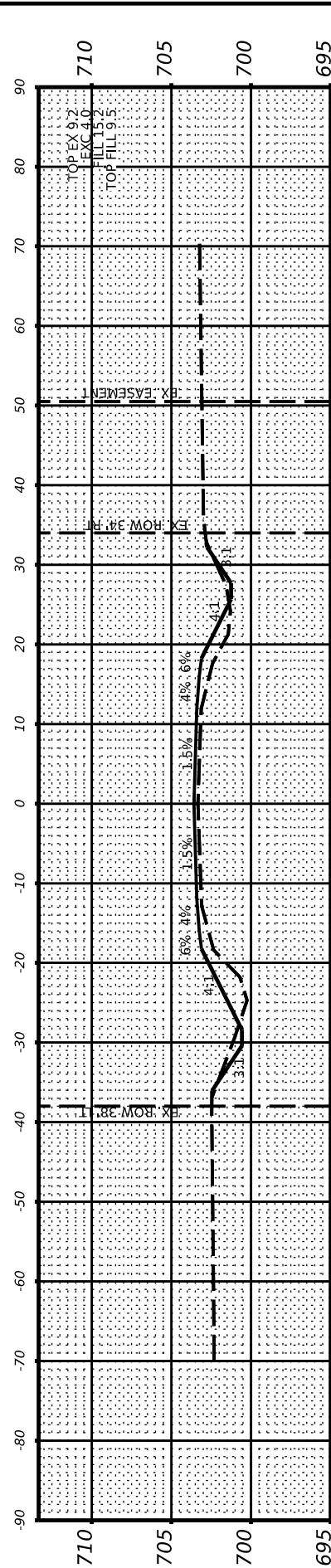
STA 82+50.00



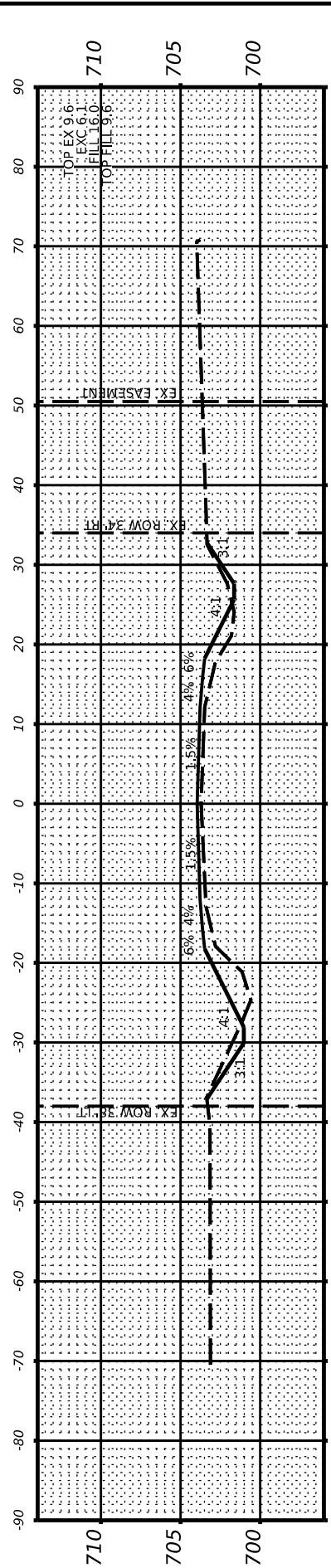
STA 82+00.00



STA 81+50.00



STA 81+00.00



STA 80+50.00

USER NAME = \$USERS	DESIGNED - _____	REVISED - _____
PLOT SCALE = \$SCALE\$	DRAWN - _____	REVISED - _____
PLOT DATE = \$DATES	CHECKED - _____	REVISED - _____
	DATE - _____	REVISED - _____

STATE OF ILLINOIS  
DEPARTMENT OF TRANSPORTATION

PHILO SLAB - CH 18  
CROSS-SECTIONS

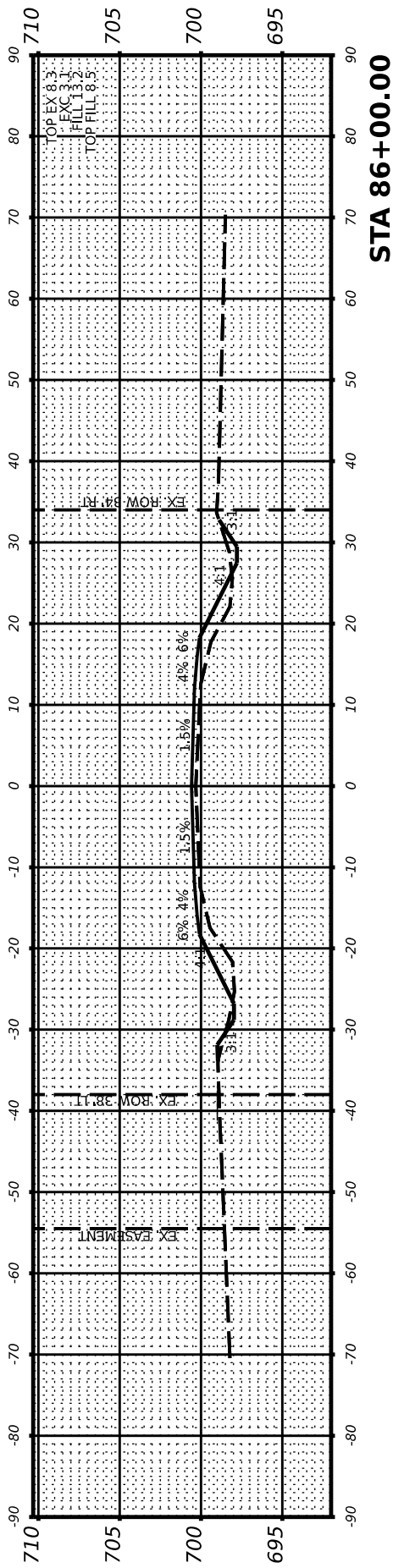
SCALE: SCALE SHEET 0 OF 1 SHEETS STA. \_\_\_\_\_

F.A.P. RTE.	SECTION	COUNTY	TOTAL SHEETS	SHEET NO.
ROUTE	SECTION	COUNTY	180	117
			CONTRACT NO. CNT. NO.	
		ILLINOIS	FED. AID PROJECT	

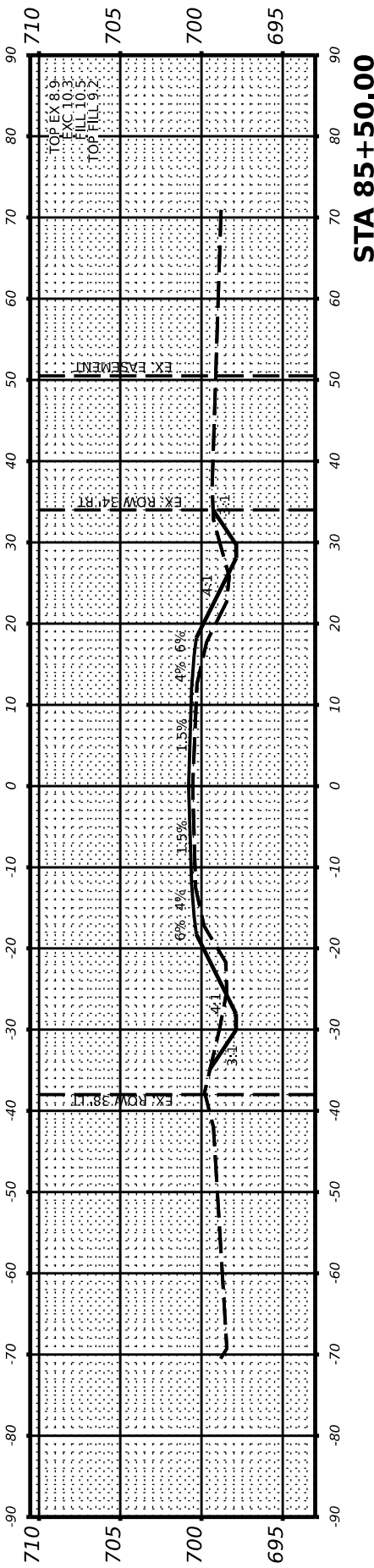
FINAL SURVEY NO.	SURVEYED PLOTTED AREAS CHECKED	BY	DATE

ORIGINAL SURVEY NO.	SURVEYED PLOTTED AREAS CHECKED	BY	DATE

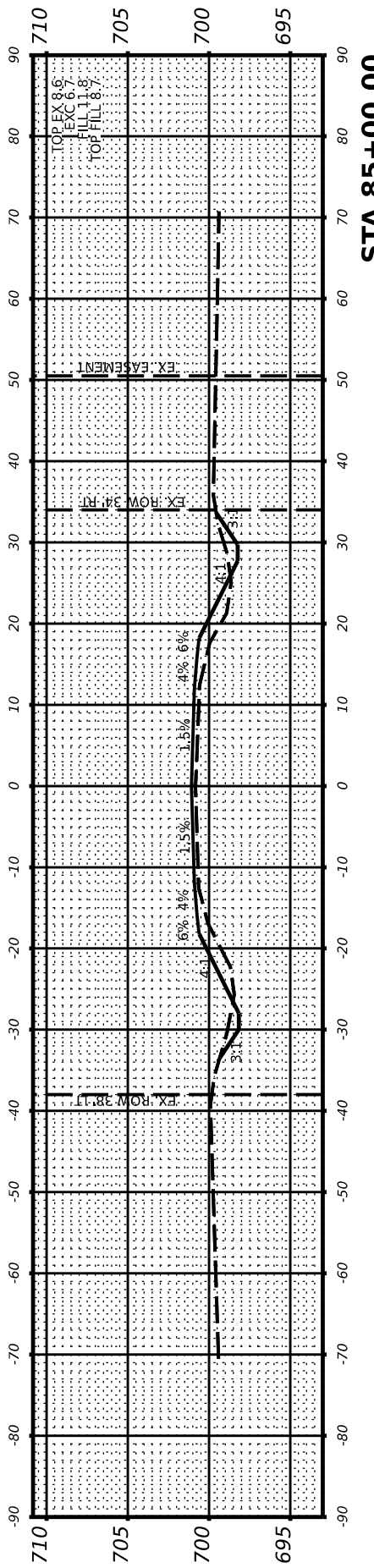
MODEL: \$MODELNAME\$  
FILE NAME: \$FILE\$



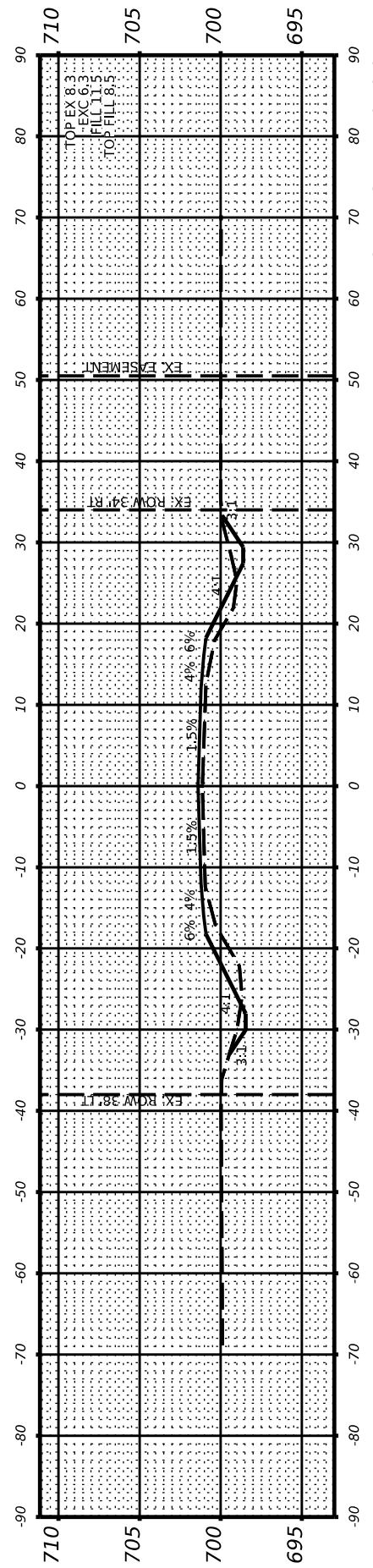
**STA 86+00.00**



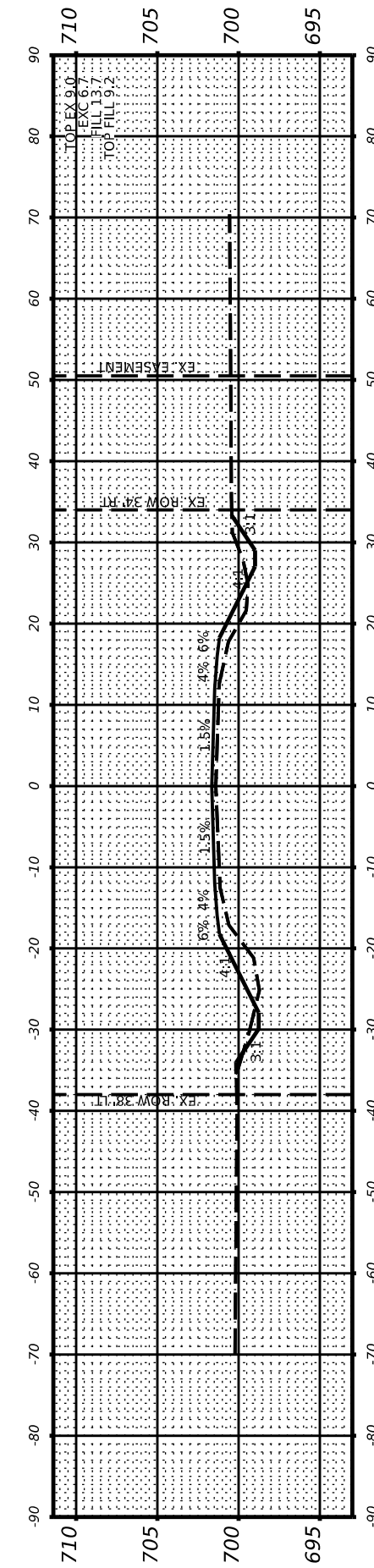
**STA 85+50.00**



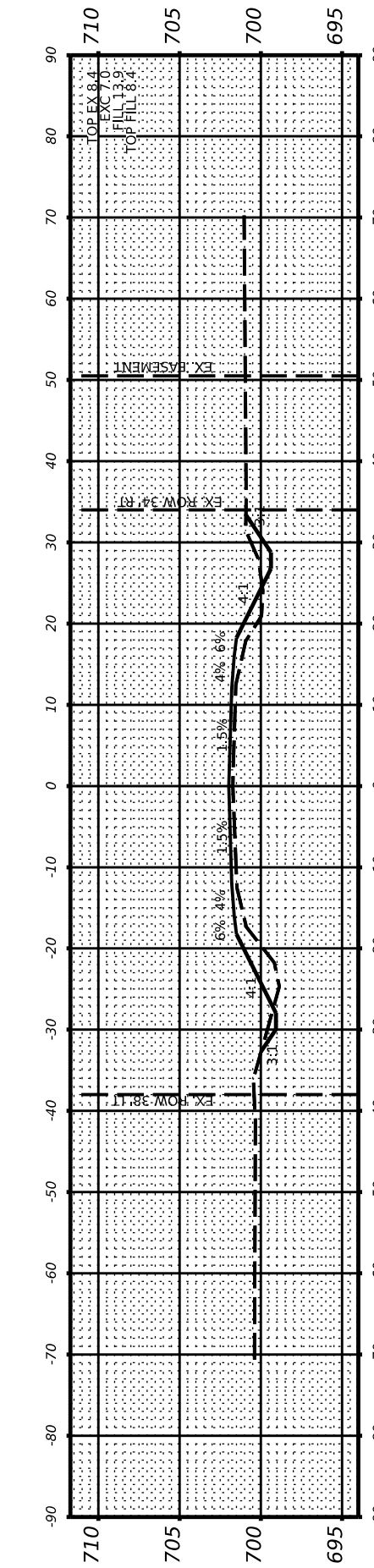
**STA 85+00.00**



**STA 84+50.00**



**STA 84+00.00**



**STA 83+50.00**

USER NAME	= \$USERS	DESIGNED	-	REVISD	-
		DRAWN	-	REVISD	-
PLOT SCALE	= \$SCALE\$	CHECKED	-	REVISD	-
PLOT DATE	= \$DATES	DATE	-	REVISD	-

**STATE OF ILLINOIS  
DEPARTMENT OF TRANSPORTATION**

SCALE: SCALE SHEET 0 OF 1 SHEETS STA. \_\_\_\_\_

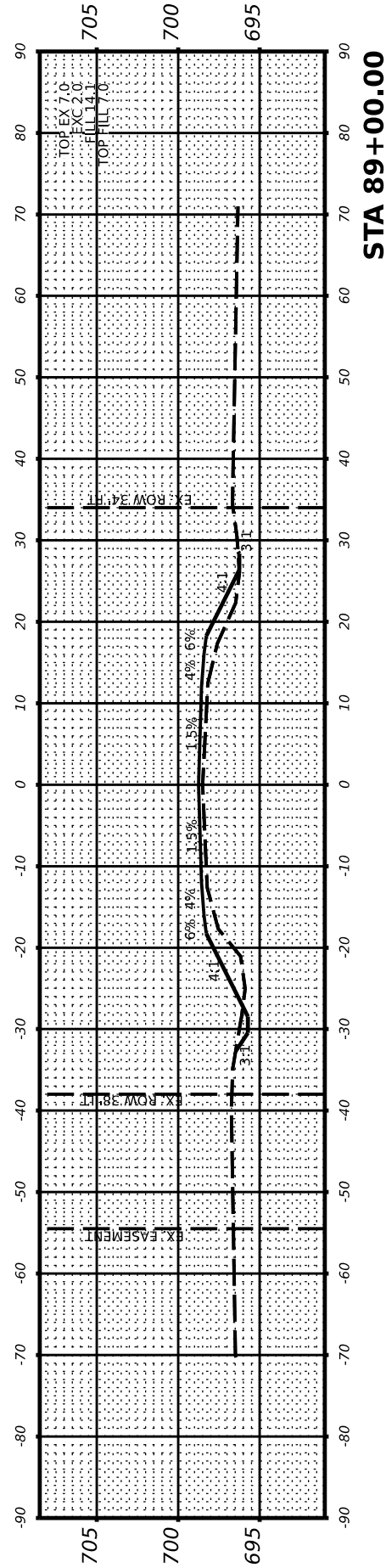
**PHILO SLAB - CH 18  
CROSS-SECTIONS**

F.A.P. RTE.	SECTION	COUNTY	TOTAL SHEETS	SHEET NO.
ROUTE	SECTION	COUNTY	180	118
			CONTRACT NO. CNT. NO.	
ILLINOIS FED. AID PROJECT				

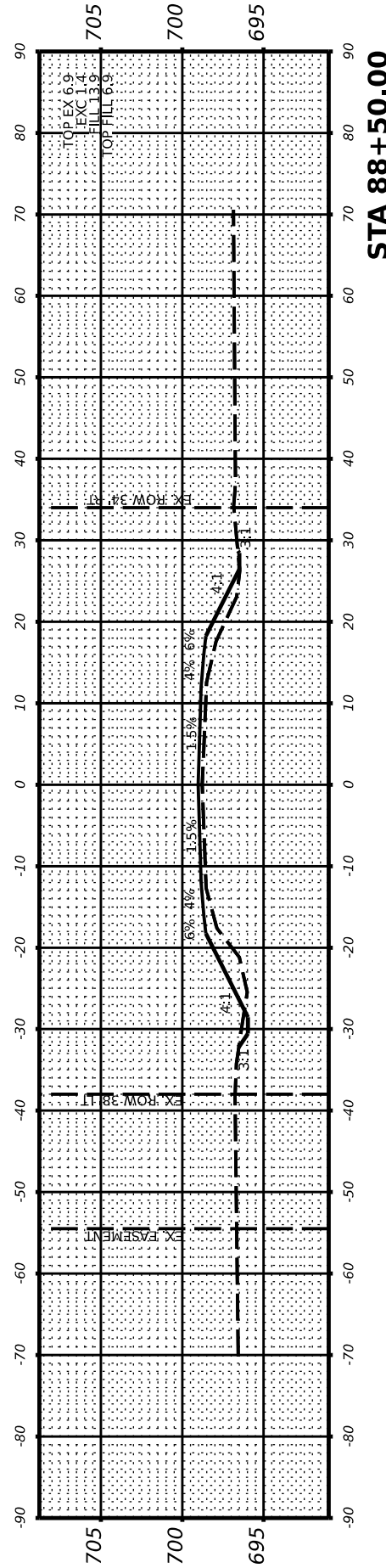
FINAL SURVEY	SURVEYED	BY	DATE
NOTE BOOK	PLOTTED		
NO.	TEMPLATE		
	AREAS CHECKED		

ORIGINAL SURVEY	SURVEYED	BY	DATE
NOTE BOOK	PLOTTED		
NO.	TEMPLATE		
	AREAS CHECKED		

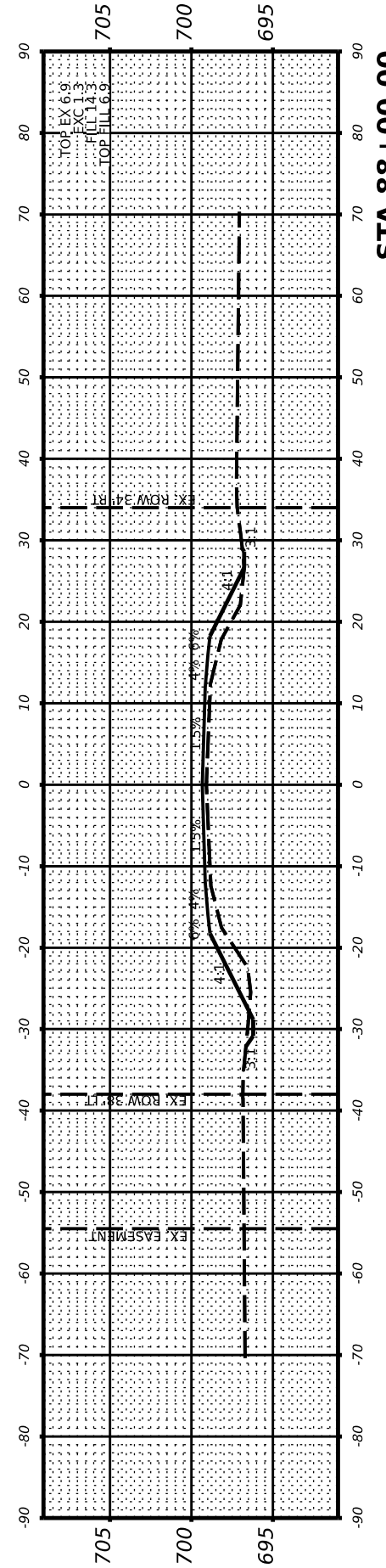
MODEL: \$MODELNAME\$  
FILE NAME: \$FILE\$



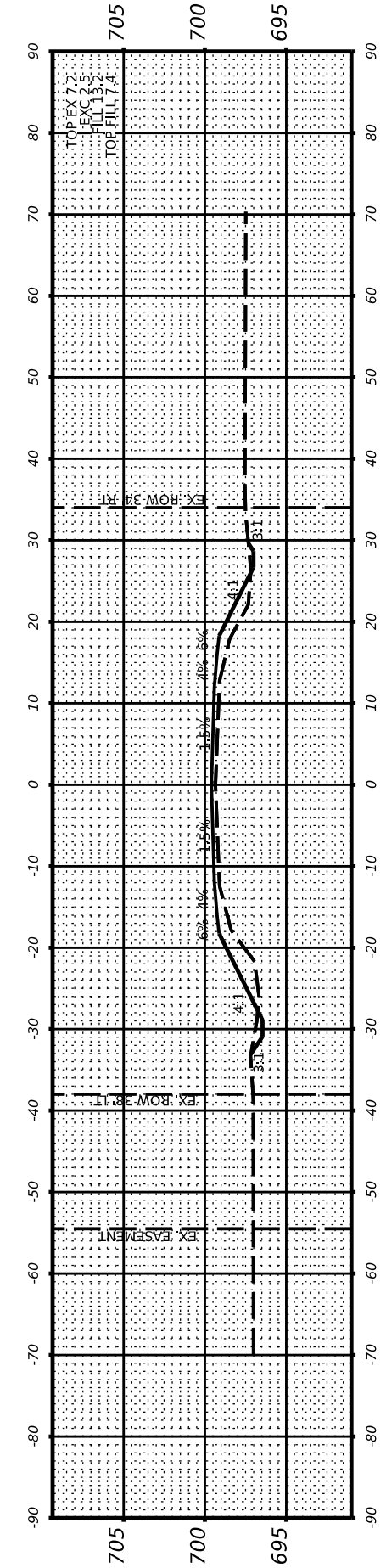
STA 89+00.00



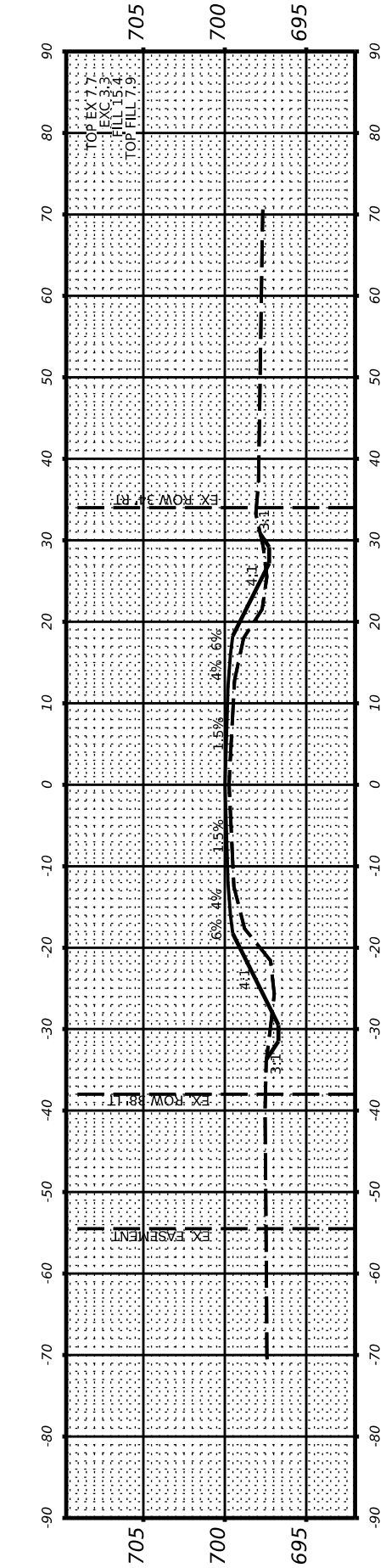
STA 88+50.00



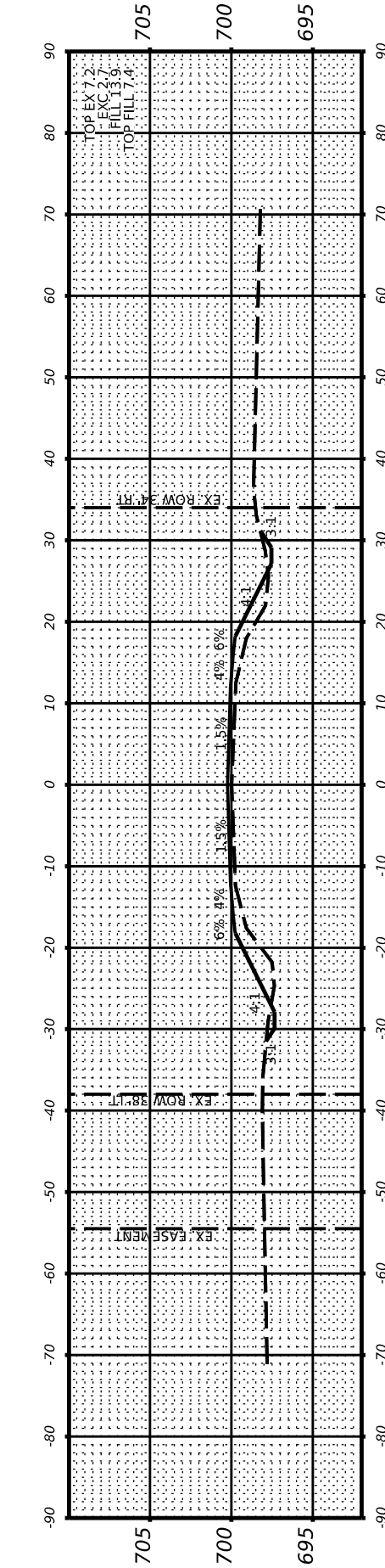
STA 88+00.00



STA 87+50.00



STA 87+00.00



STA 86+50.00

USER NAME	= \$USERS
DESIGNED	-
DRAWN	-
CHECKED	-
DATE	-
PLOT SCALE	= \$SCALE\$
PLOT DATE	= \$DATES

REVISED	-
REVISED	-
REVISED	-
REVISED	-

STATE OF ILLINOIS  
DEPARTMENT OF TRANSPORTATION

PHILO SLAB - CH 18  
CROSS-SECTIONS

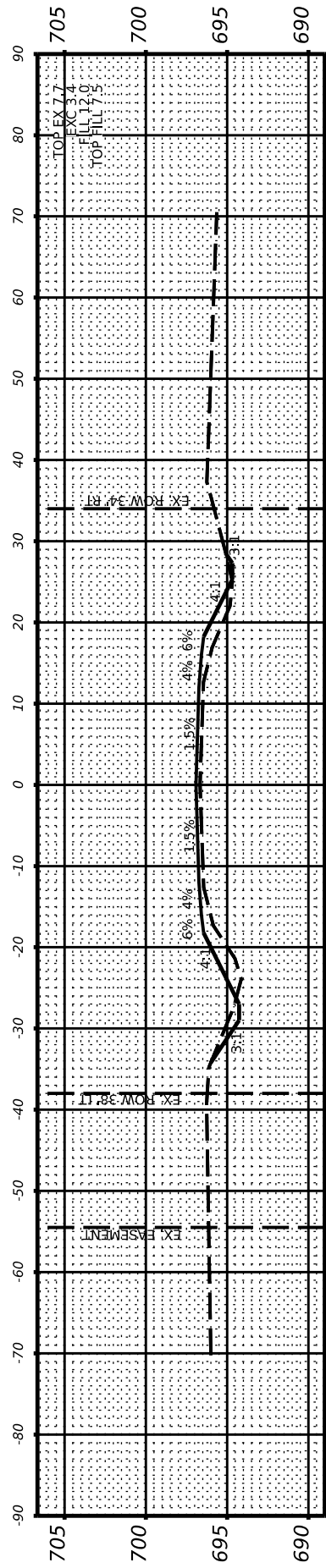
SCALE: SCALE SHEET 0 OF 1 SHEETS STA. \_\_\_\_\_

F.A.P. RTE.	SECTION	COUNTY	TOTAL SHEETS	SHEET NO.
ROUTE	SECTION	COUNTY	180	119
			CONTRACT NO. CNT. NO.	
		ILLINOIS FED. AID PROJECT		

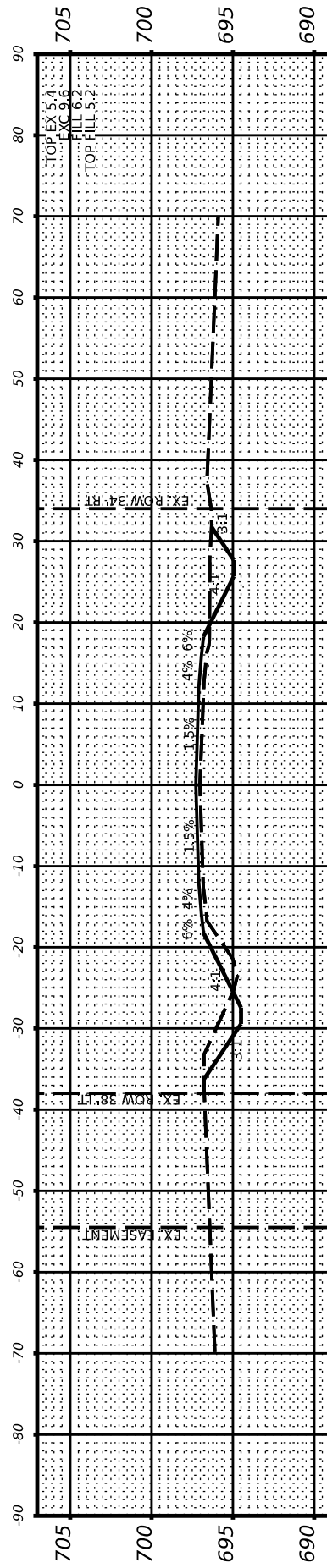
FINAL SURVEY NO.	SURVEYED	DATE
PLOTTED	BY	
TEMPLATE		
NOTE BOOK		
AREAS CHECKED		

ORIGINAL SURVEY NO.	SURVEYED	DATE
PLOTTED	BY	
TEMPLATE		
NOTE BOOK		
AREAS CHECKED		

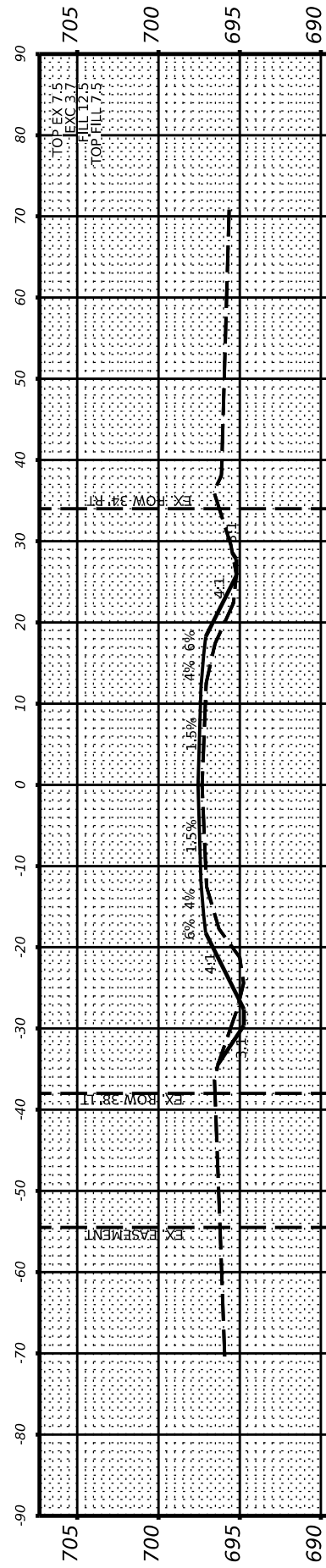
MODEL: \$MODELNAME\$  
FILE NAME: \$FILE\$



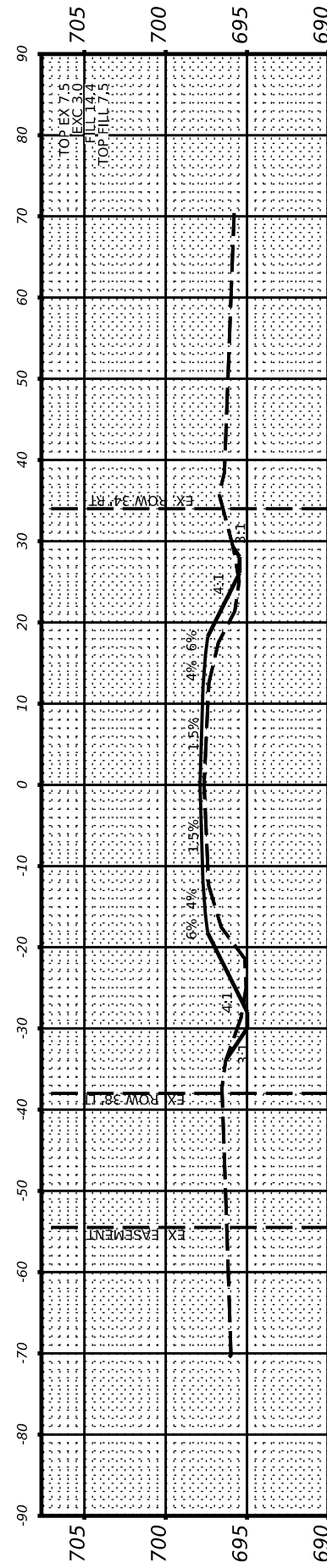
STA 92+00.00



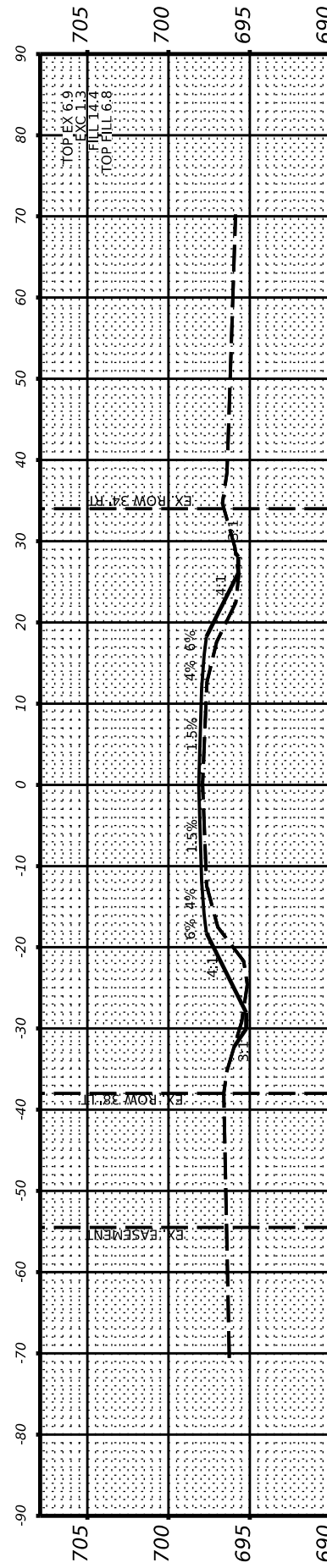
STA 91+50.00



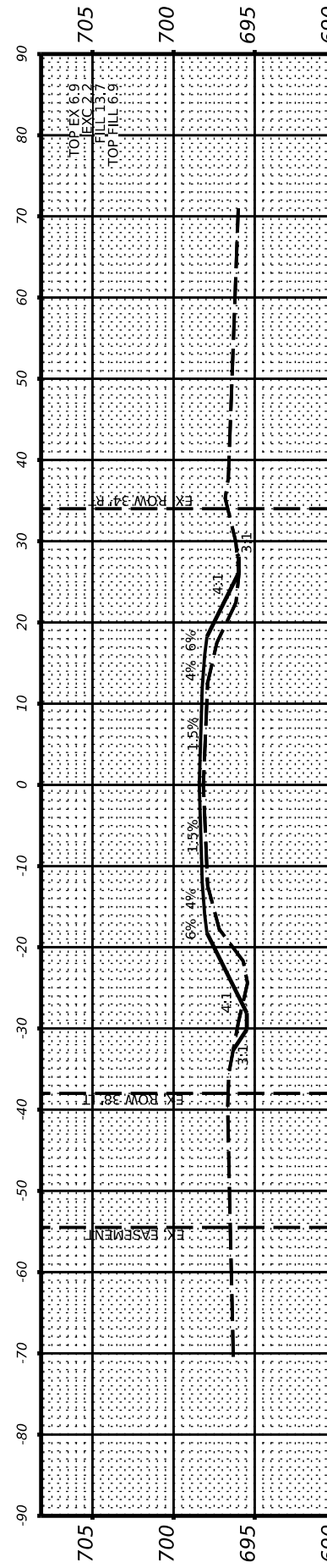
STA 91+00.00



STA 90+50.00



STA 90+00.00



STA 89+50.00

USER NAME	= \$USERS	DESIGNED	-	REVISED	-
DRAWN	-	REVISION	-	REVISION	-
PLLOT SCALE	= \$SCALE\$	CHECKED	-	REVISION	-
PLLOT DATE	= \$DATES	DATE	-	REVISION	-

STATE OF ILLINOIS  
DEPARTMENT OF TRANSPORTATION

PHILO SLAB - CH 18  
CROSS-SECTIONS

SCALE: SCALE SHEET 0 OF 1 SHEETS STA. \_\_\_\_\_

F.A.P. RTE.	SECTION	COUNTY	TOTAL SHEETS	SHEET NO.
ROUTE	SECTION	COUNTY	180	120
			CONTRACT NO. CNT. NO.	
			ILLINOIS FED. AID PROJECT	

FINAL SURVEY	SURVEYED	BY	DATE
NOTE BOOK	PLOTTED		
AREAS	TEMPLATE		
	AREAS CHECKED		

ORIGINAL SURVEY	SURVEYED	BY	DATE
NOTE BOOK	PLOTTED		
AREAS	TEMPLATE		
	AREAS CHECKED		

MODELS: \$MODEL\$  
FILE NAMES: \$FILES\$

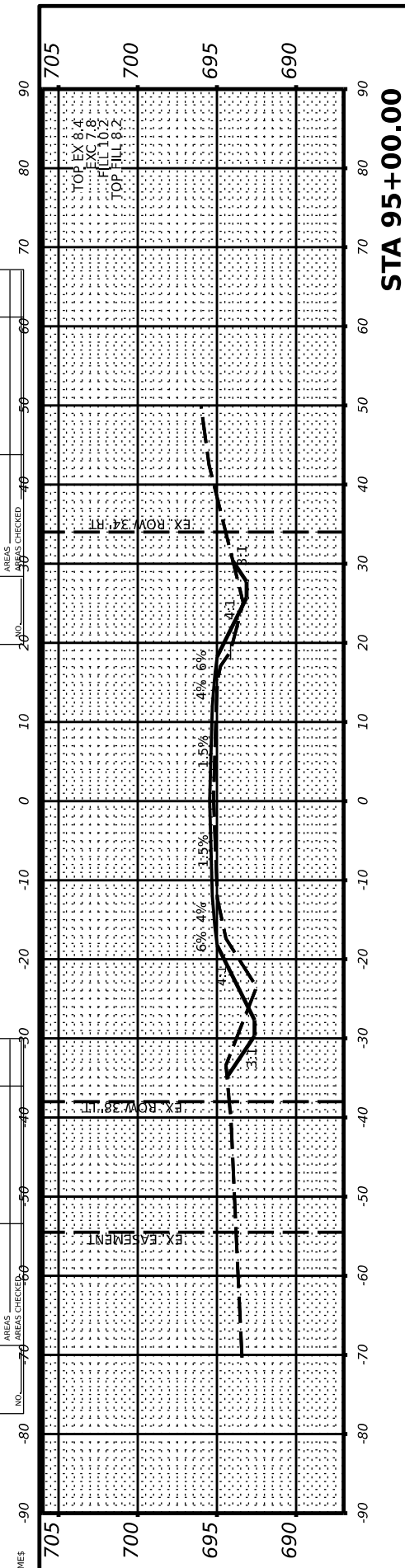
USER NAME = \$USERS	DESIGNED - _____	REVISED - _____
PLOT SCALE = \$SCALE\$	DRAWN - _____	REVISED - _____
PLOT DATE = \$DATES	CHECKED - _____	REVISED - _____
	DATE - _____	REVISED - _____

**STATE OF ILLINOIS  
DEPARTMENT OF TRANSPORTATION**

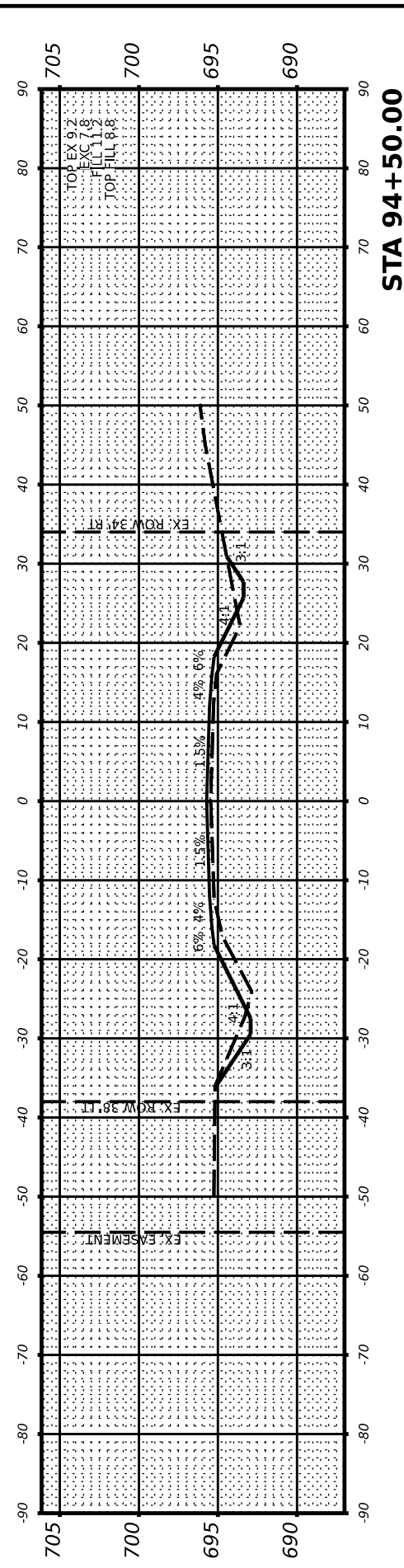
SCALE: SCALE SHEET 0 OF 1 SHEETS STA. \_\_\_\_\_

**PHILO SLAB - CH 18  
CROSS-SECTIONS**

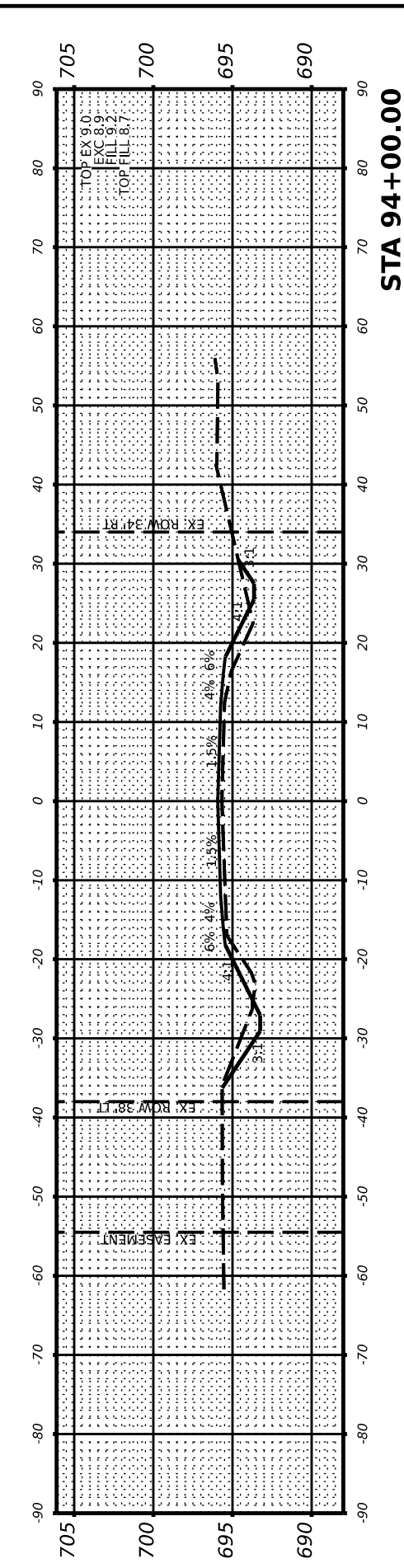
F.A.P. RTE.	SECTION	COUNTY	TOTAL SHEETS	SHEET NO.
ROUTE	SECTION	COUNTY	180	121
			CONTRACT NO. CNT. NO.	
		ILLINOIS	FED. AID PROJECT	



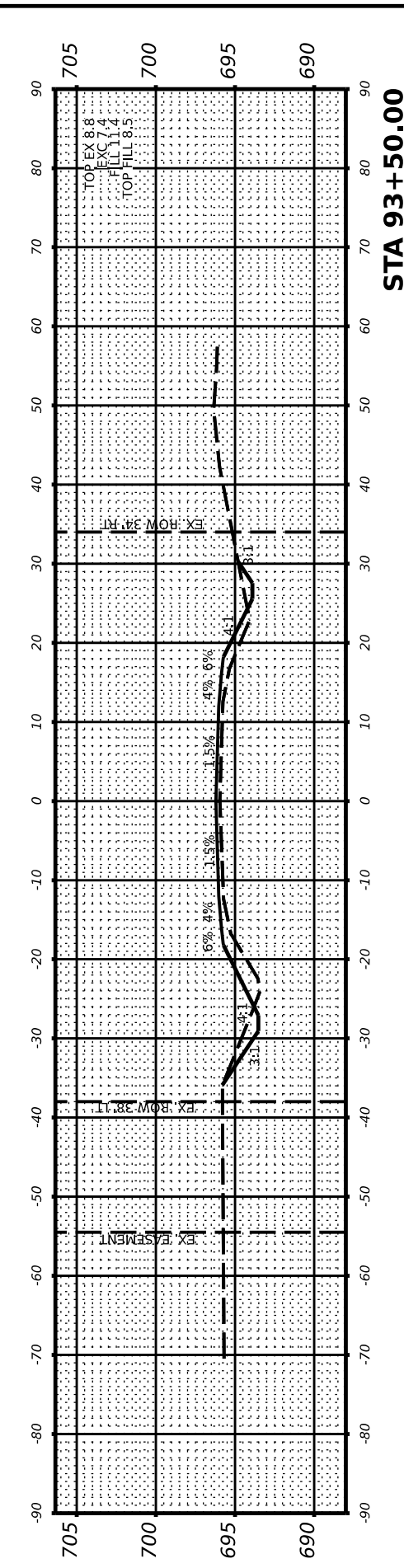
**STA 95+00.00**



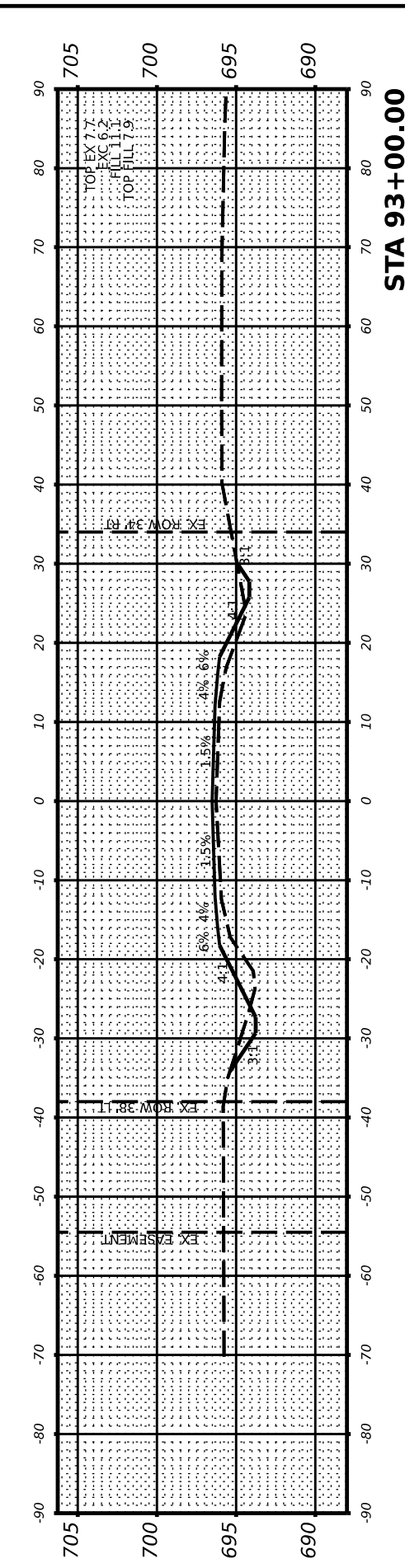
**STA 94+50.00**



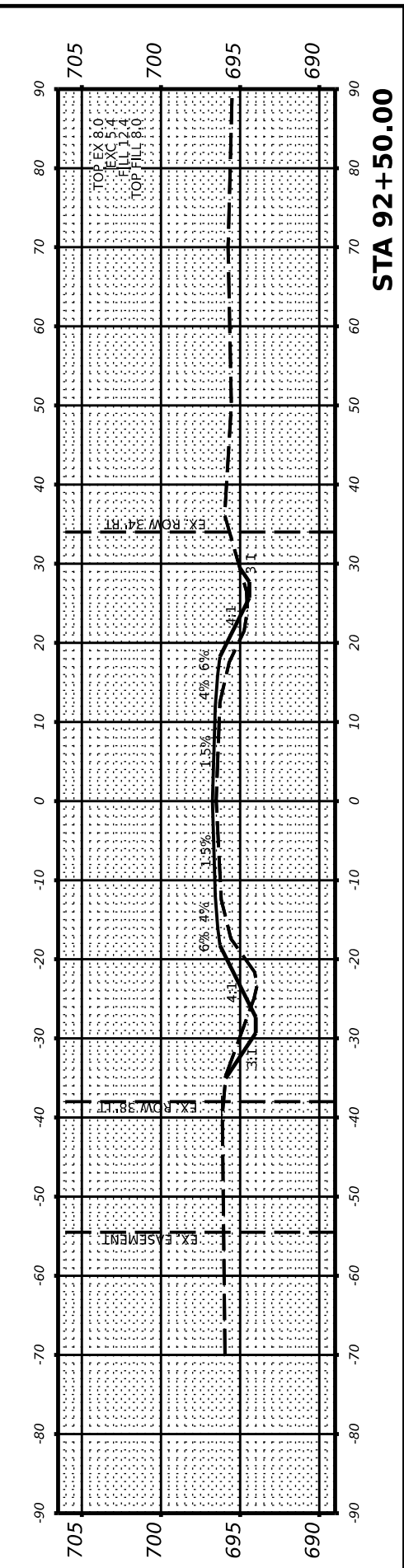
**STA 94+00.00**



**STA 93+50.00**



**STA 93+00.00**

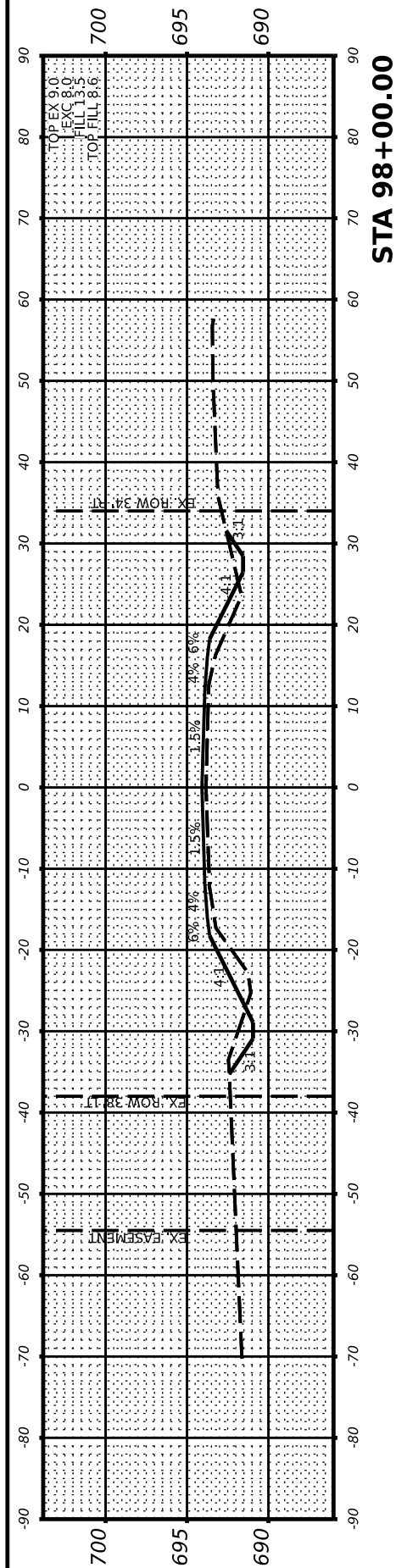


**STA 92+50.00**

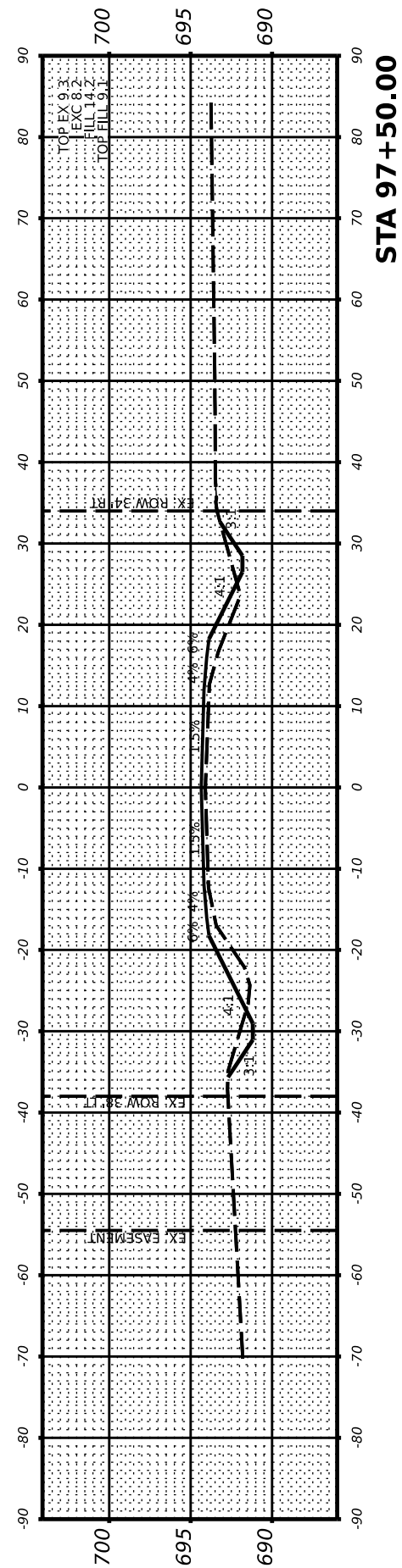
FINAL SURVEY NO.	SURVEYED PLOTTED	BY	DATE
	TEMPLATE		
	AREAS CHECKED		

ORIGINAL SURVEY NO.	SURVEYED PLOTTED	BY	DATE
	TEMPLATE		
	AREAS CHECKED		

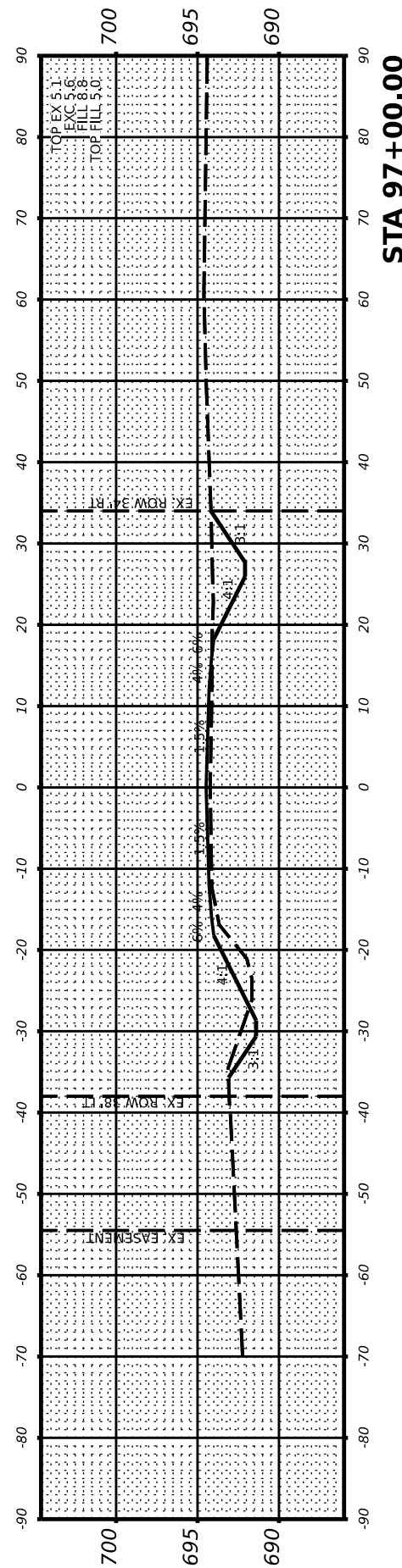
MODEL: \$MODELNAME\$  
FILE NAME: \$FILE\$



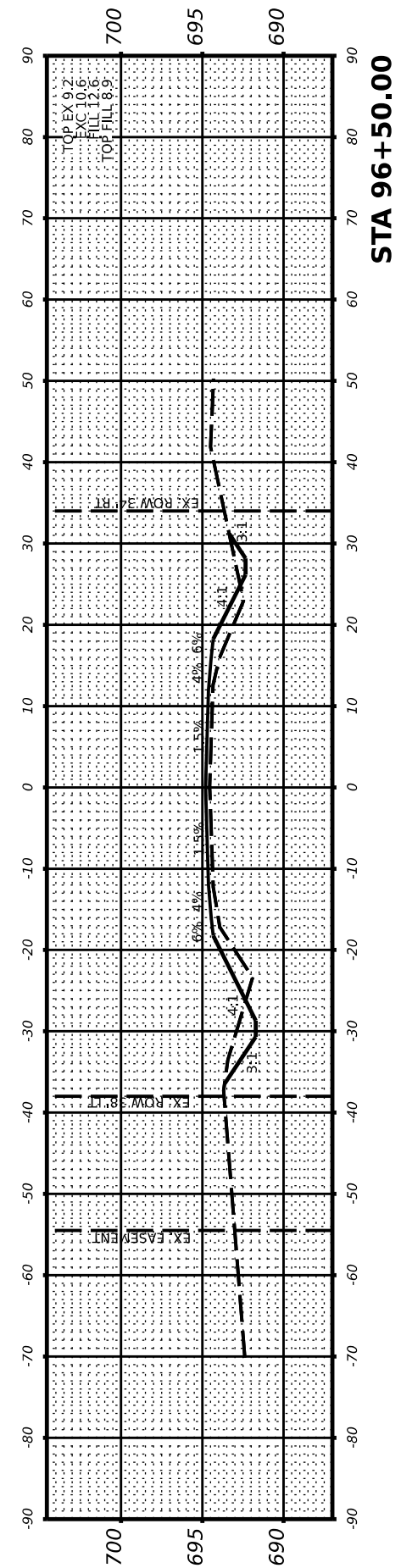
STA 98+00.00



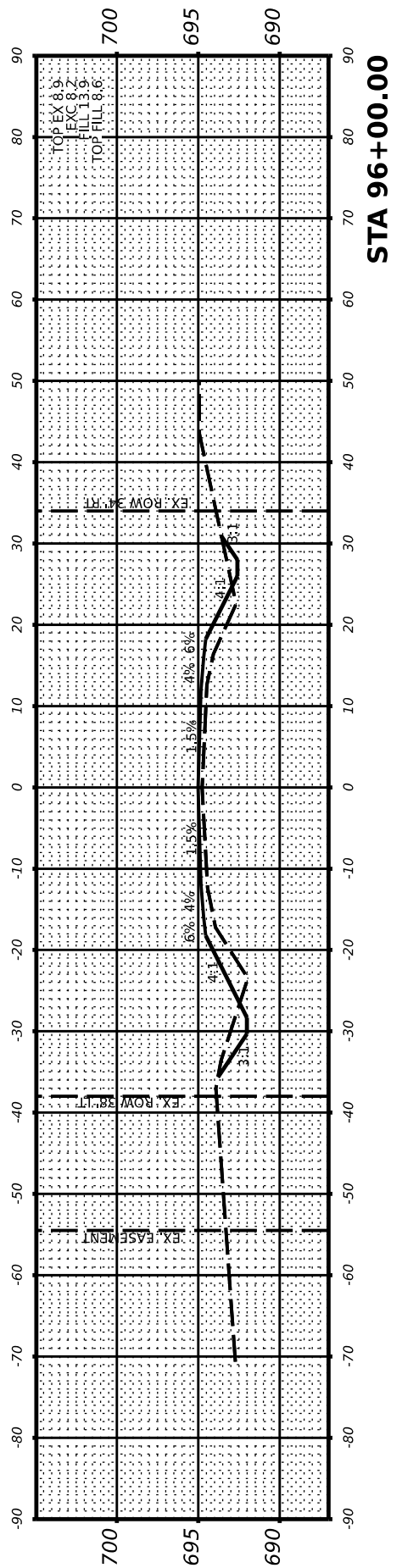
STA 97+50.00



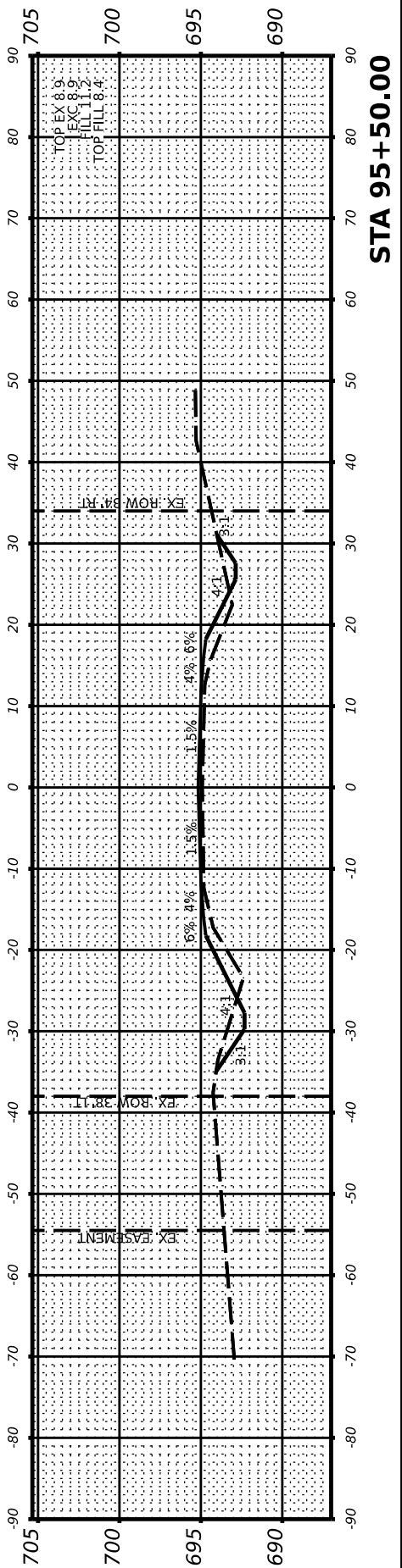
STA 97+00.00



STA 96+50.00



STA 96+00.00



STA 95+50.00

USER NAME = \$USERS	DESIGNED - _____	REVISED - _____
	DRAWN - _____	REVISED - _____
PLOT SCALE = \$SCALE\$	CHECKED - _____	REVISED - _____
PLOT DATE = \$DATES	DATE - _____	REVISED - _____

**STATE OF ILLINOIS  
DEPARTMENT OF TRANSPORTATION**

SCALE: SCALE	SHEET 0	OF 1 SHEETS	STA. _____
--------------	---------	-------------	------------

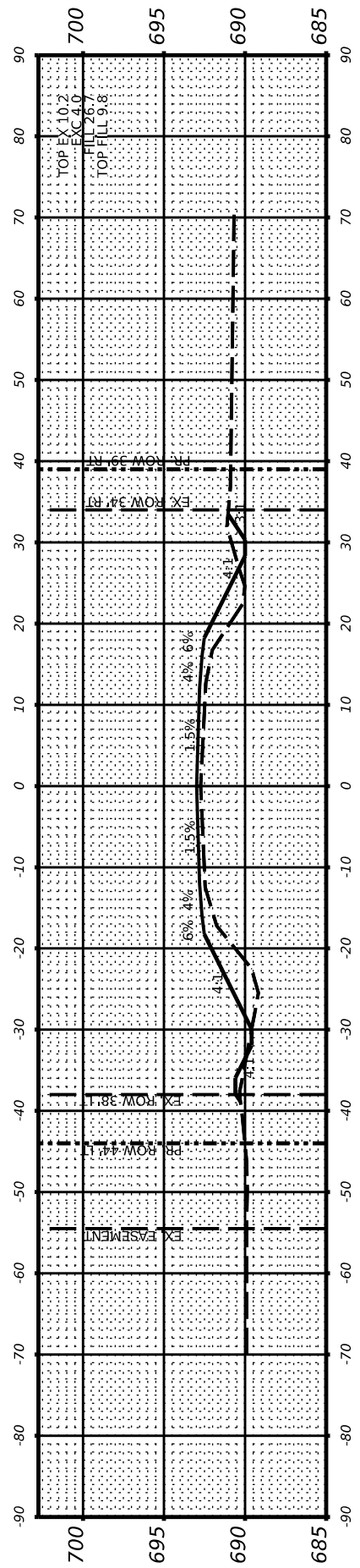
PHILO SLAB - CH 18  
CROSS-SECTIONS

F.A.P. RTE.	SECTION	COUNTY	TOTAL SHEETS	SHEET NO.
ROUTE	SECTION	COUNTY	180	122
CONTRACT NO. CNT. NO.				
ILLINOIS		FED. AID PROJECT		

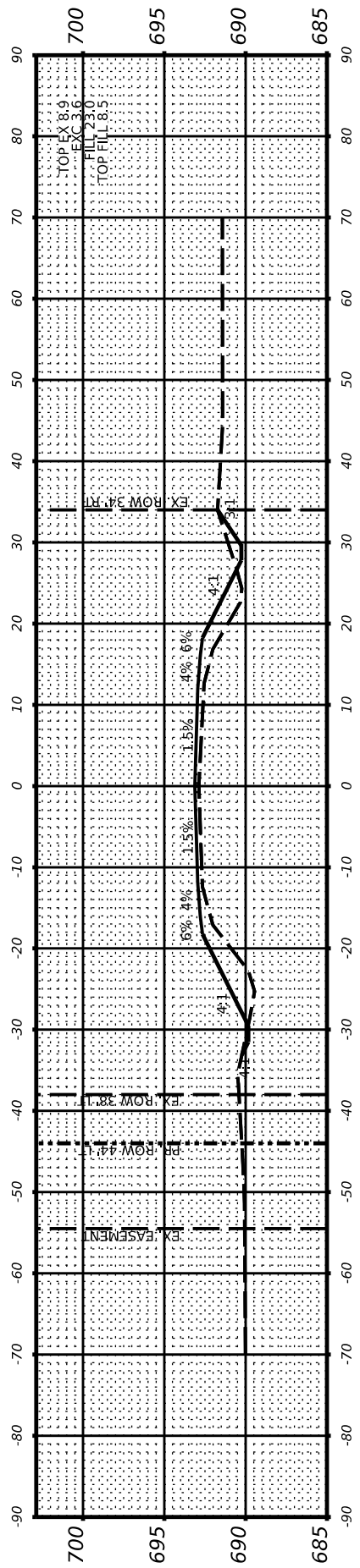
FINAL SURVEY NO.	SURVEYED	DATE
NOTE BOOK	PLOTTED	
AREAS CHECKED	TEMPLATE	
	AREAS	

ORIGINAL SURVEY NO.	SURVEYED	DATE
NOTE BOOK	PLOTTED	
AREAS CHECKED	TEMPLATE	
	AREAS	

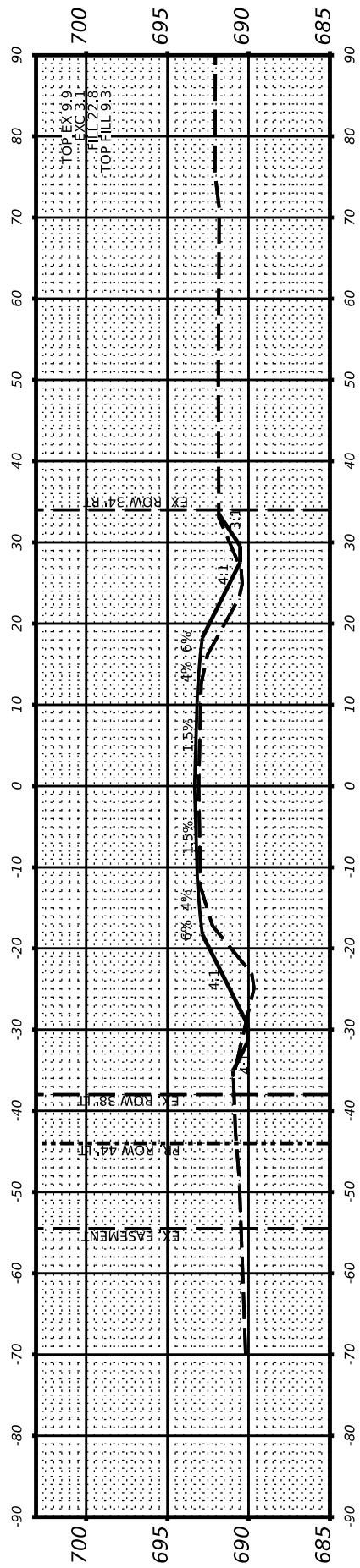
MODEL: \$MODELNAME\$  
FILE NAME: \$FILE\$



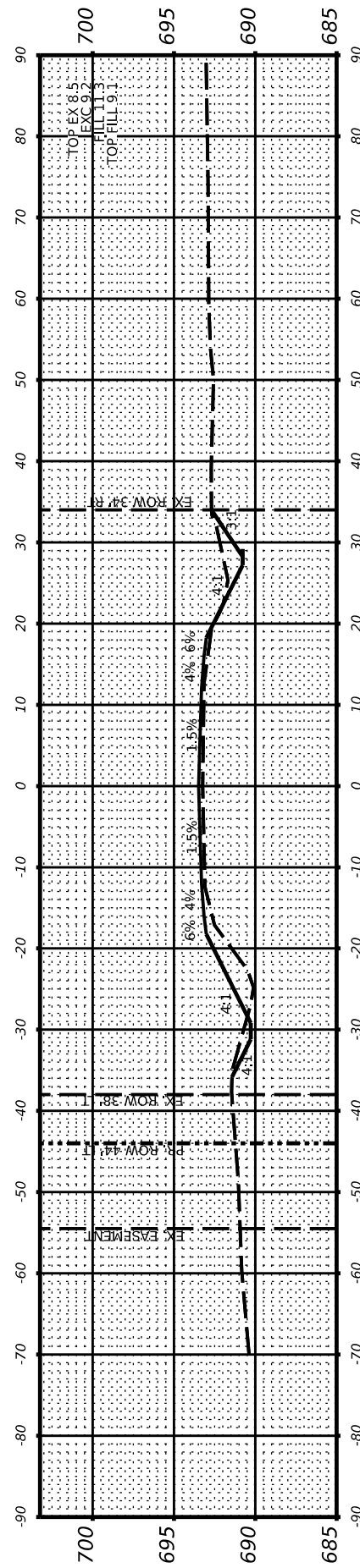
STA 101+00.00



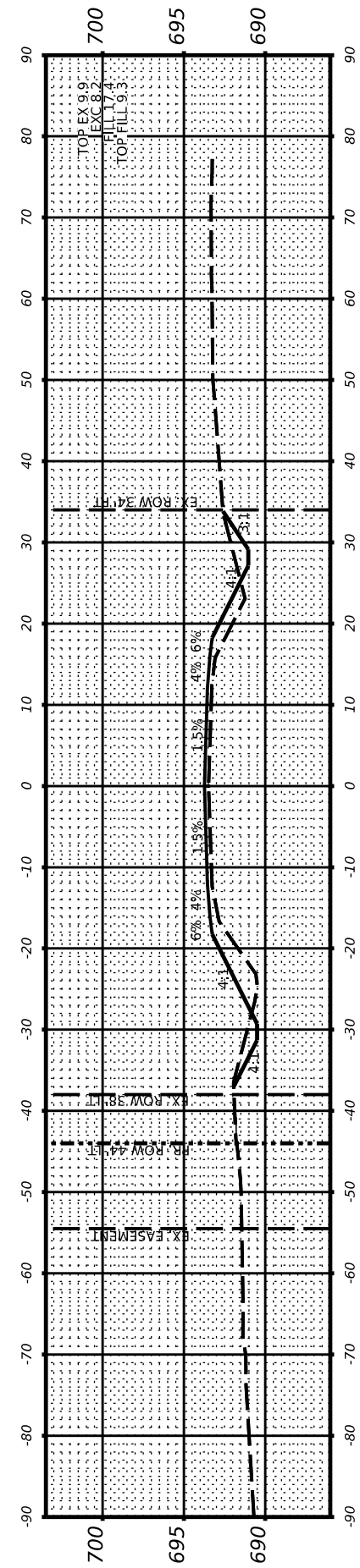
STA 100+50.00



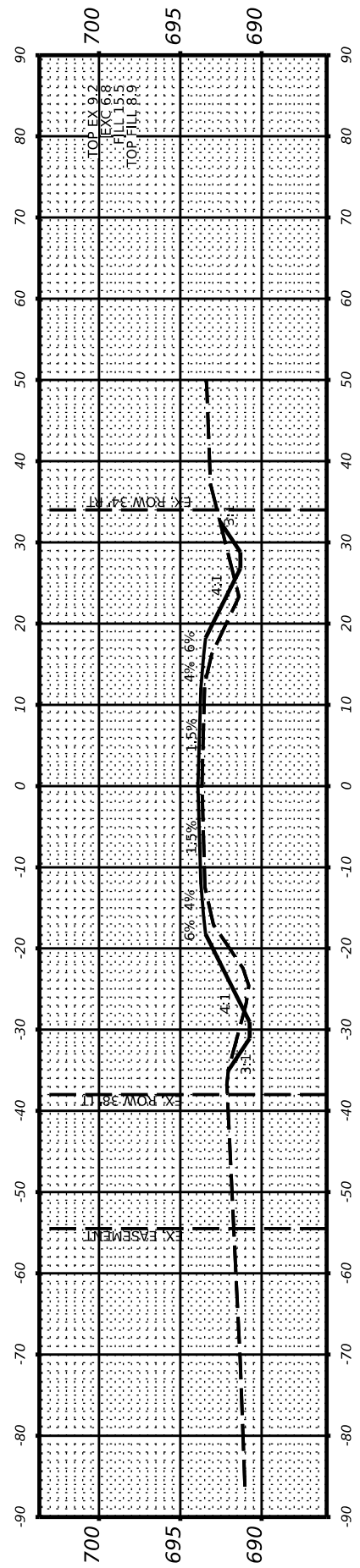
STA 100+00.00



STA 99+50.00



STA 99+00.00



STA 98+50.00

USER NAME	DESIGNED	REVISED
DRAWN	CHECKED	REVISED
DATE		REVISED

STATE OF ILLINOIS  
DEPARTMENT OF TRANSPORTATION

PHILO SLAB - CH 18  
CROSS-SECTIONS

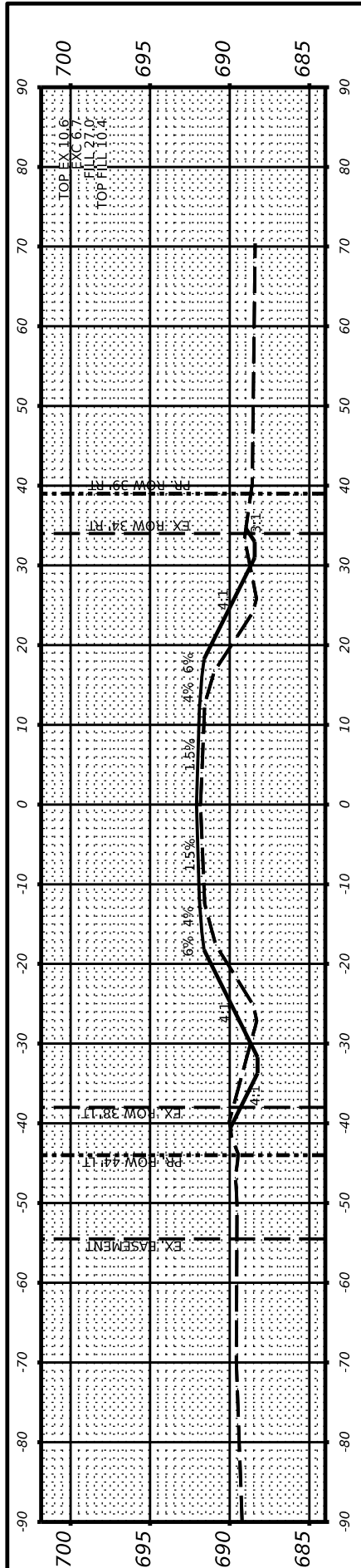
F.A.P. RTE.	SECTION	COUNTY	TOTAL SHEETS	SHEET NO.
ROUTE	SECTION	COUNTY	180	123
			CONTRACT NO. CNT. NO.	
		ILLINOIS FED. AID PROJECT		

SCALE: SCALE SHEET 0 OF 1 SHEETS STA.

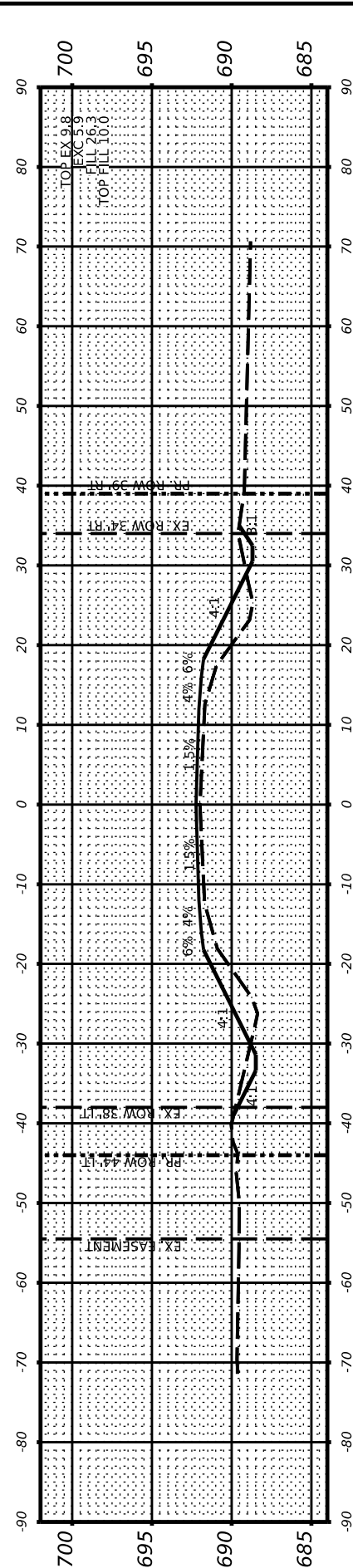
FINAL SURVEY	SURVEYED	BY	DATE
NOTE BOOK	PLOTTED		
NO.	TEMPLATE		
	AREAS CHECKED		

ORIGINAL SURVEY	SURVEYED	BY	DATE
NOTE BOOK	PLOTTED		
NO.	TEMPLATE		
	AREAS CHECKED		

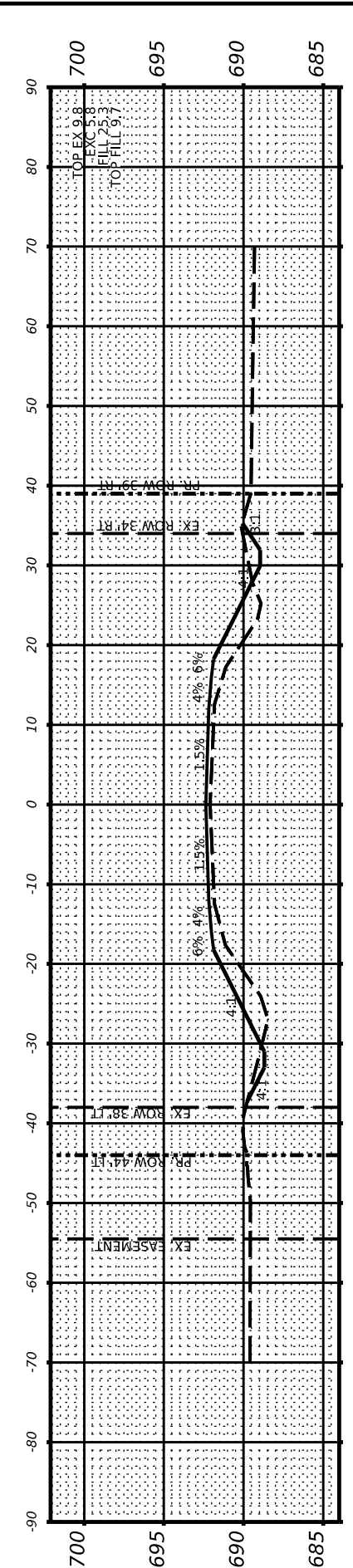
MODEL: \$MODELNAME\$  
FILE NAME: \$FILE\$



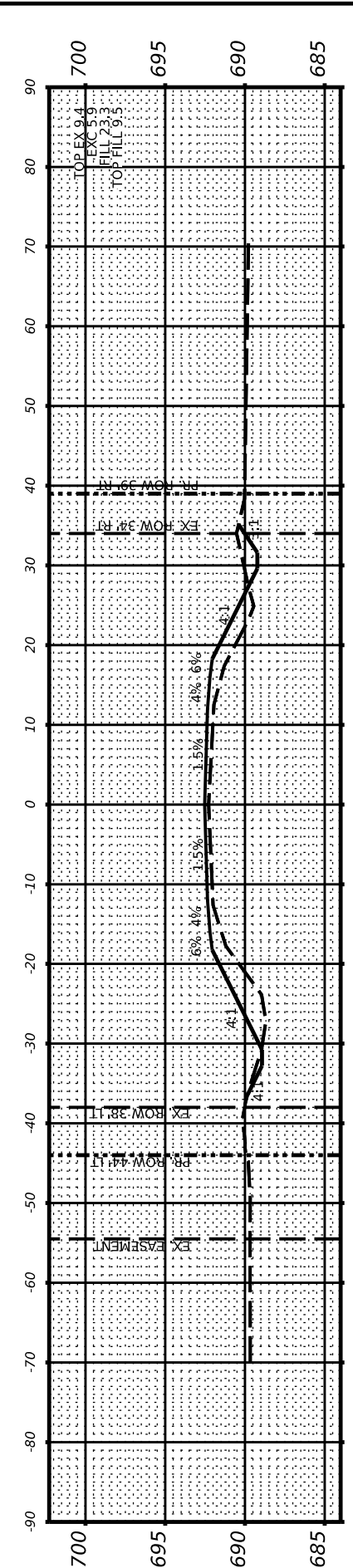
STA 104+00.00



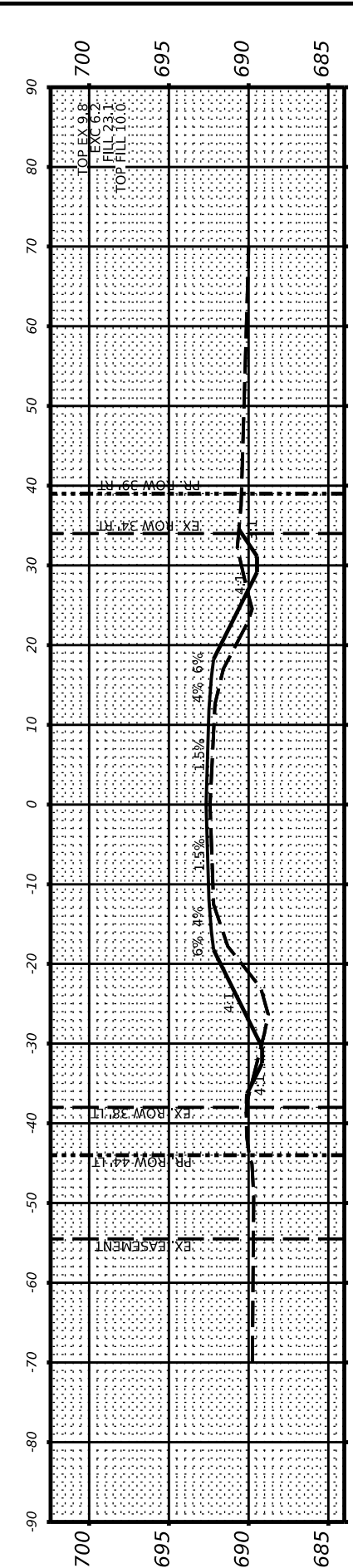
STA 103+50.00



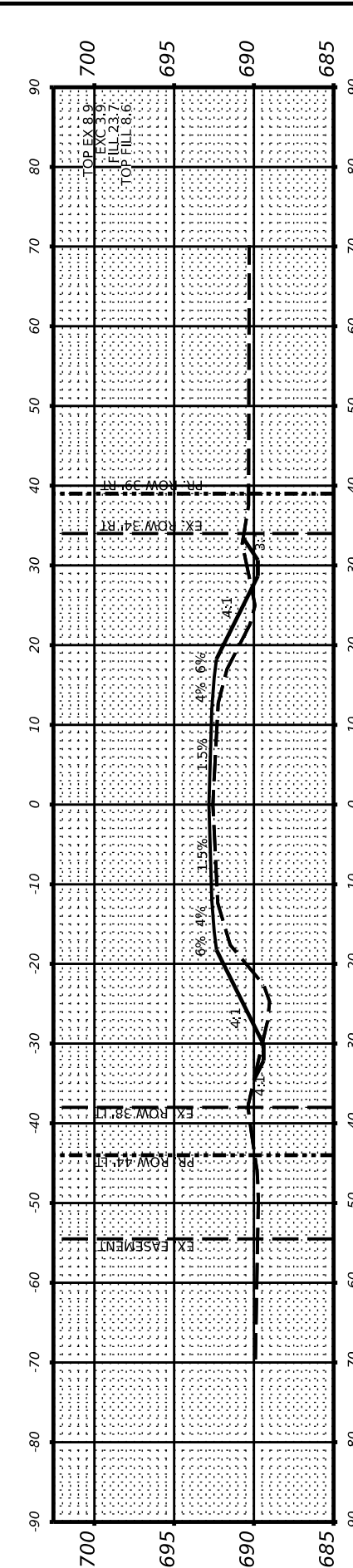
STA 103+00.00



STA 102+50.00



STA 102+00.00



STA 101+50.00

USER NAME	= \$USERS
DESIGNED	-
DRAWN	-
CHECKED	-
DATE	-
PLOT SCALE	= \$SCALE\$
PLOT DATE	= \$DATES

REVISED	-
REVISED	-
REVISED	-
REVISED	-

STATE OF ILLINOIS  
DEPARTMENT OF TRANSPORTATION

SCALE: SCALE SHEET 0 OF 1 SHEETS STA. \_\_\_\_\_

PHILO SLAB - CH 18  
CROSS-SECTIONS

F.A.P. RTE.	SECTION	COUNTY	TOTAL SHEETS	SHEET NO.
ROUTE	SECTION	COUNTY	180	124
			CONTRACT NO. CNT. NO.	
			ILLINOIS FED. AID PROJECT	

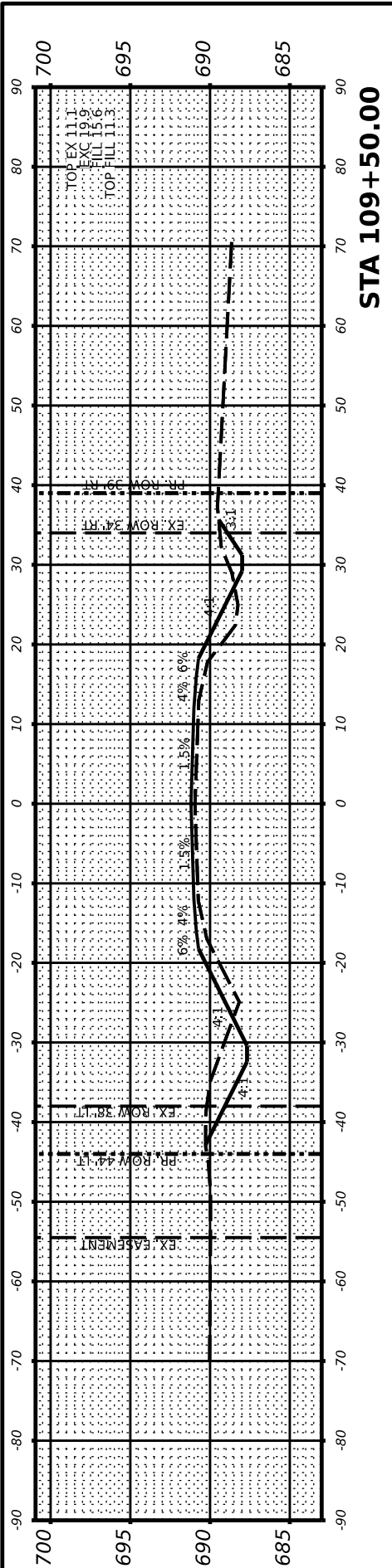




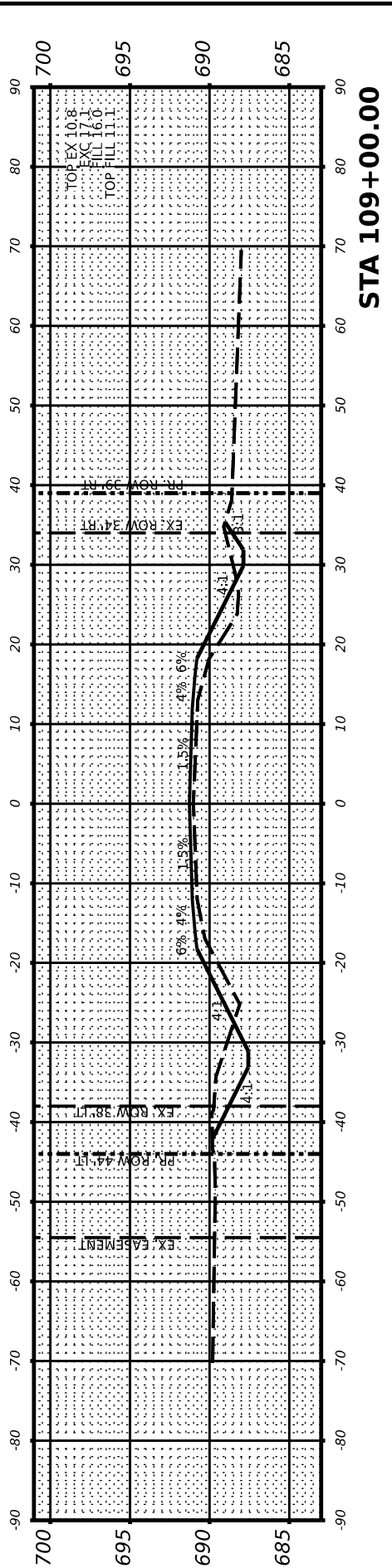
FINAL SURVEY NO.	SURVEYED	BY	DATE
NOTE BOOK	PLOTTED		
AREAS CHECKED	TEMPLATE		
	AREAS		

ORIGINAL SURVEY NO.	SURVEYED	BY	DATE
NOTE BOOK	PLOTTED		
AREAS CHECKED	TEMPLATE		
	AREAS		

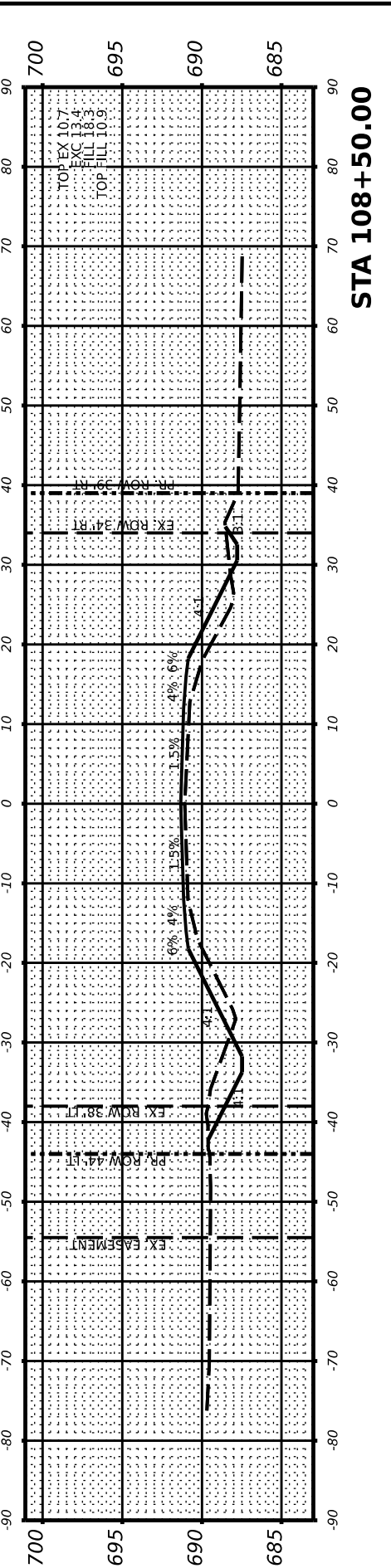
MODEL: \$MODELNAME\$  
FILE NAME: \$FILE\$



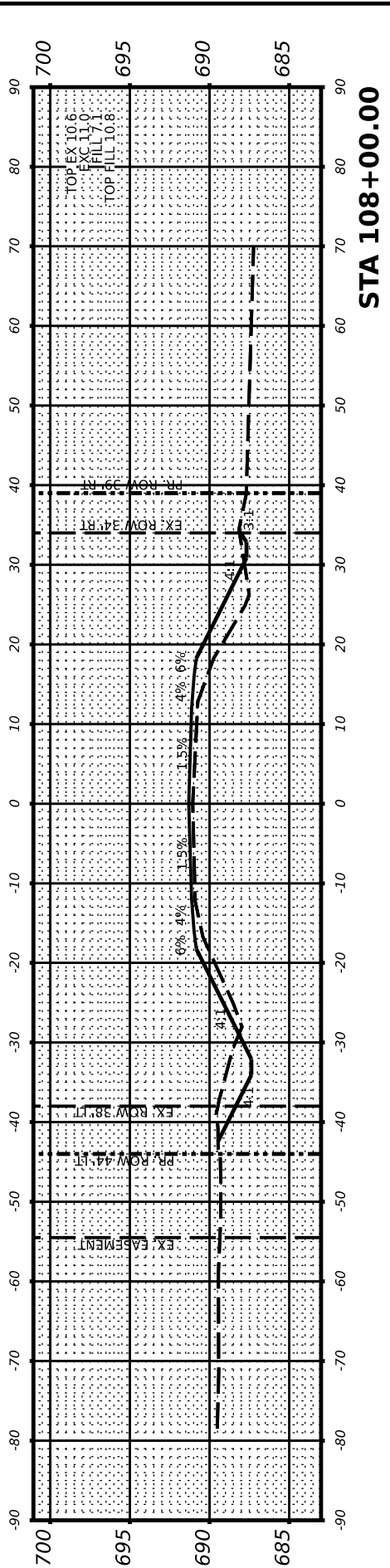
STA 109+50.00



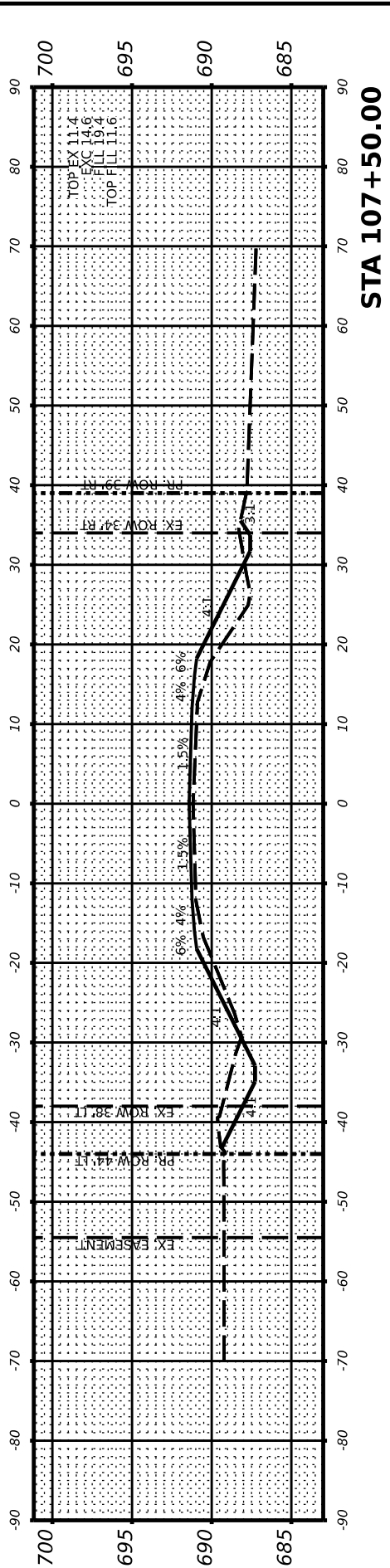
STA 109+00.00



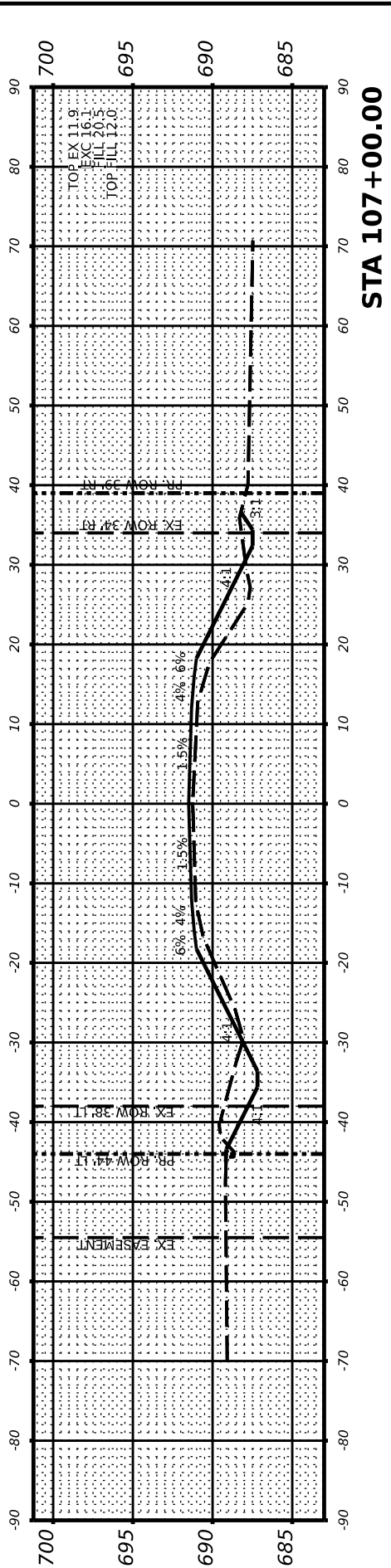
STA 108+50.00



STA 108+00.00



STA 107+50.00



STA 107+00.00

USER NAME = \$USERS	DESIGNED - _____	REVISED - _____
	DRAWN - _____	REVISED - _____
PLOT SCALE = \$SCALE\$	CHECKED - _____	REVISED - _____
PLOT DATE = \$DATES	DATE - _____	REVISED - _____

STATE OF ILLINOIS  
DEPARTMENT OF TRANSPORTATION

PHILO SLAB - CH 18  
CROSS-SECTIONS

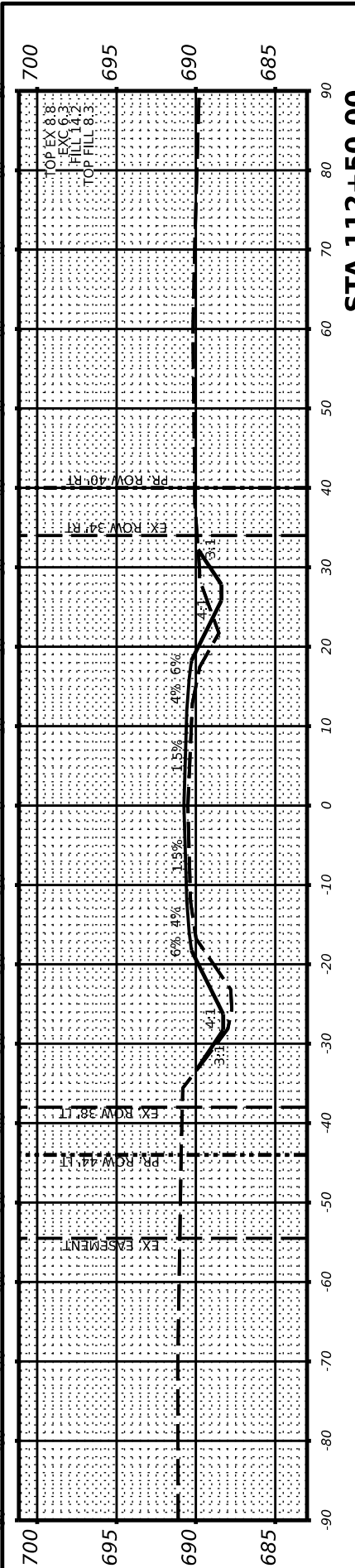
SCALE: SCALE SHEET 0 OF 1 SHEETS STA. \_\_\_\_\_

F.A.P. RTE.	SECTION	COUNTY	TOTAL SHEETS	SHEET NO.
ROUTE	SECTION	COUNTY	180	126
			CONTRACT NO. CNT. NO.	
ILLINOIS		FED. AID PROJECT		

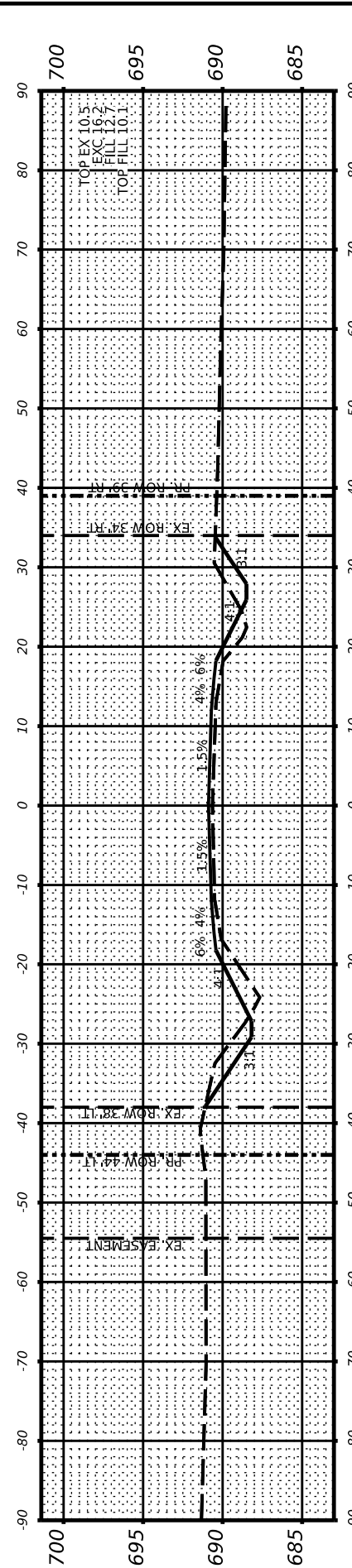
FINAL SURVEY NO.	SURVEYED	BY	DATE
NOTE BOOK	PLOTTED		
AREAS CHECKED	TEMPLATE		
	AREAS CHECKED		

ORIGINAL SURVEY NO.	SURVEYED	BY	DATE
NOTE BOOK	PLOTTED		
AREAS CHECKED	TEMPLATE		
	AREAS CHECKED		

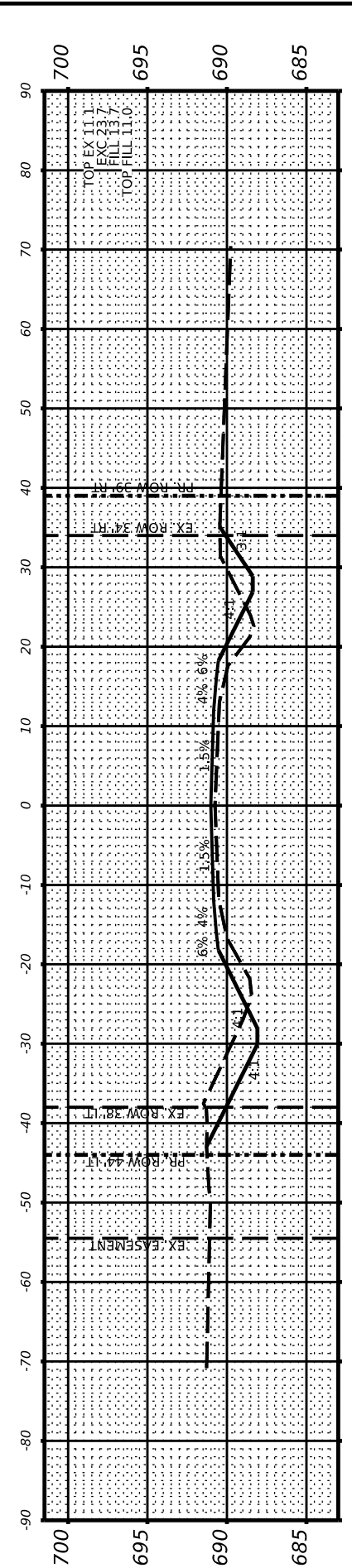
MODEL: \$MODELNAME\$  
FILE NAME: \$FILE\$



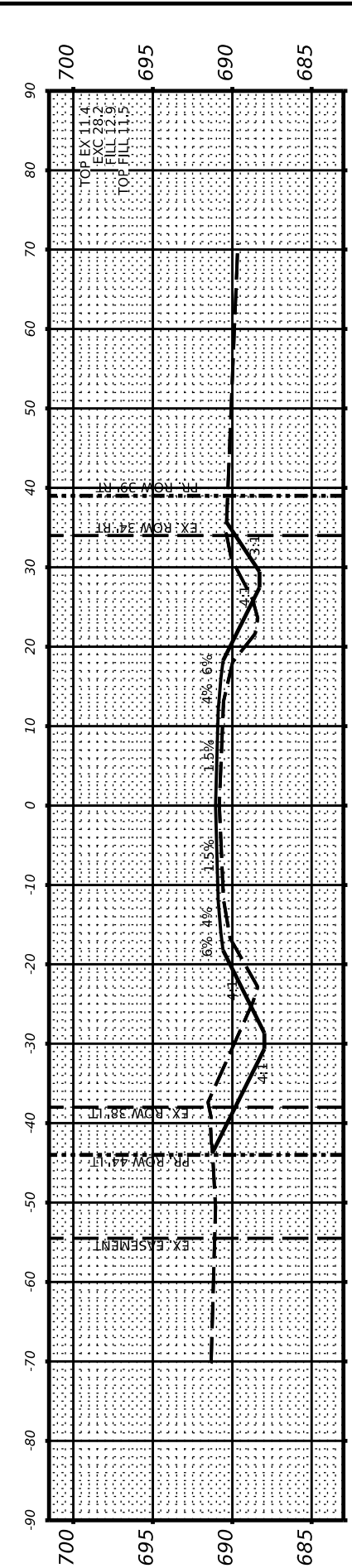
STA 112+50.00



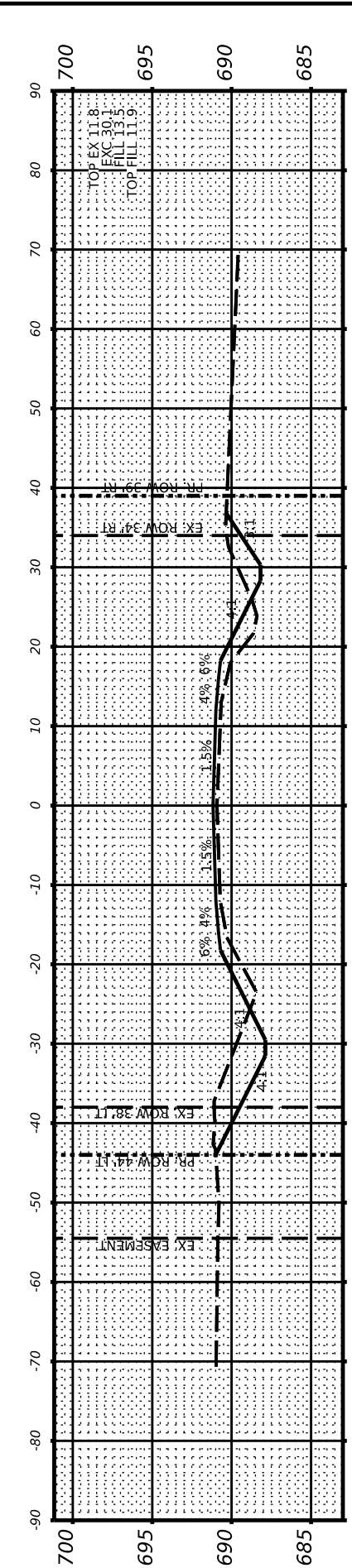
STA 112+00.00



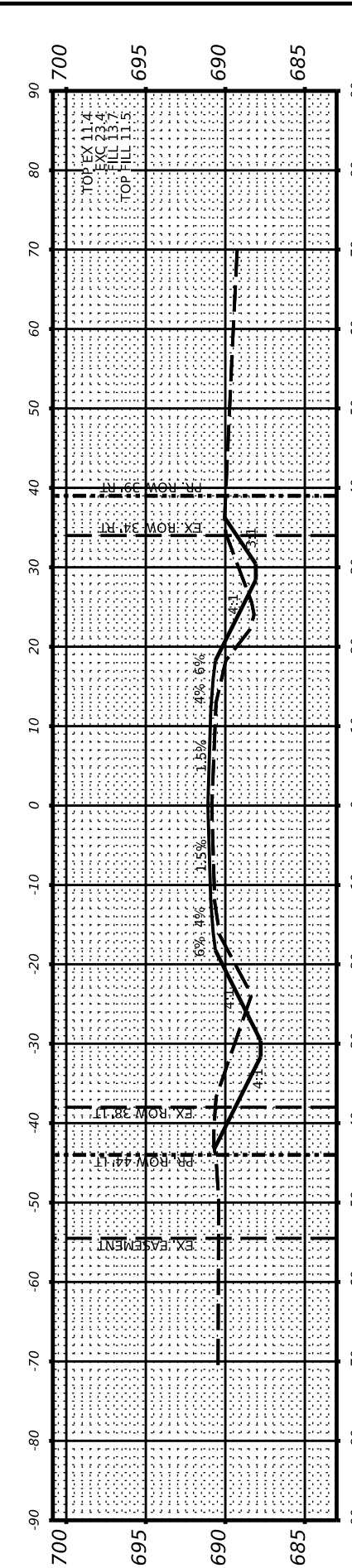
STA 111+50.00



STA 111+00.00



STA 110+50.00



STA 110+00.00

USER NAME	= \$USERS	DESIGNED	-	REVISED	-
		DRAWN	-	REVISED	-
PLOT SCALE	= \$SCALE\$	CHECKED	-	REVISED	-
PLOT DATE	= \$DATES	DATE	-	REVISED	-

STATE OF ILLINOIS  
DEPARTMENT OF TRANSPORTATION

PHILO SLAB - CH 18  
CROSS-SECTIONS

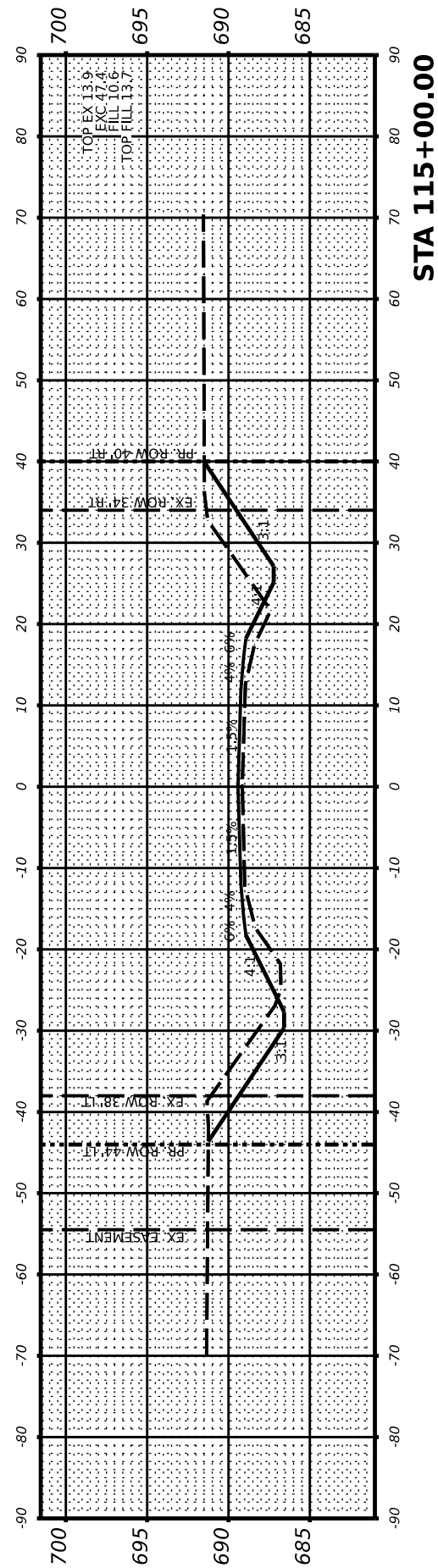
SCALE: SCALE SHEET 0 OF 1 SHEETS STA. \_\_\_\_\_

F.A.P. RTE.	SECTION	COUNTY	TOTAL SHEETS	SHEET NO.
ROUTE	SECTION	COUNTY	180	127
			CONTRACT NO. CNT. NO.	
ILLINOIS			FED. AID PROJECT	

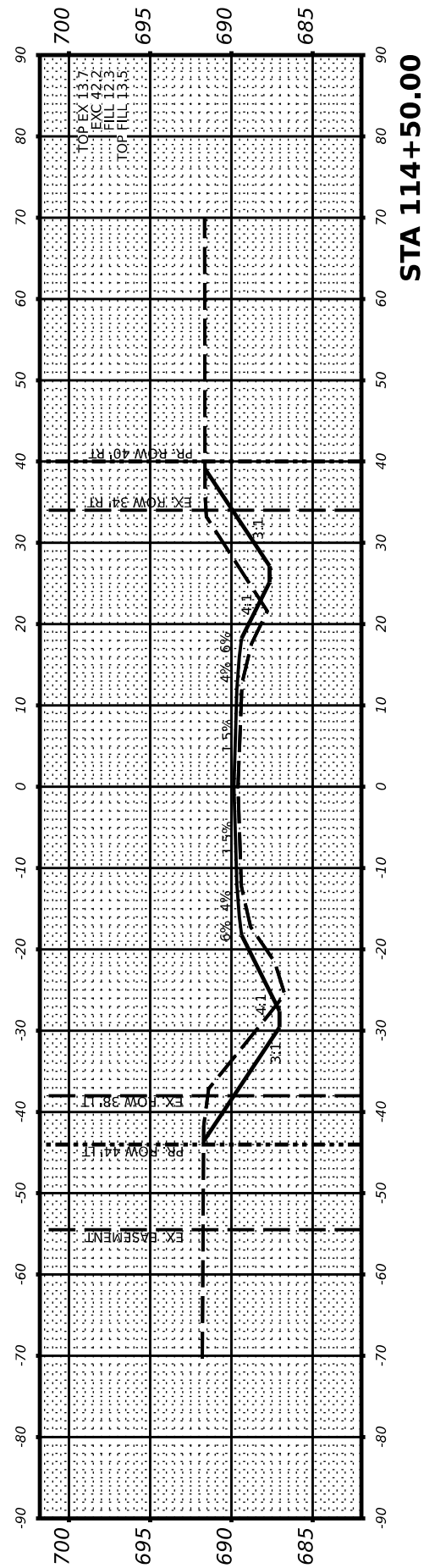
FINAL SURVEY NO.	SURVEYED PLOTTED TEMPLATE AREAS CHECKED	BY	DATE

ORIGINAL SURVEY NO.	SURVEYED PLOTTED TEMPLATE AREAS CHECKED	BY	DATE

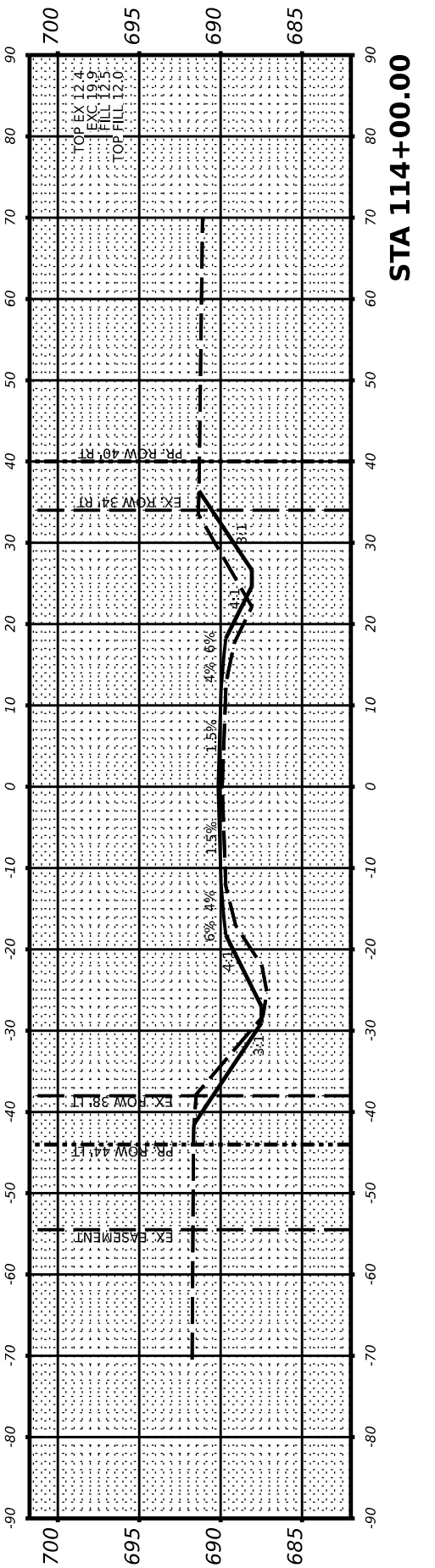
MODEL: \$MODELNAME\$  
FILE NAME: \$FILE\$



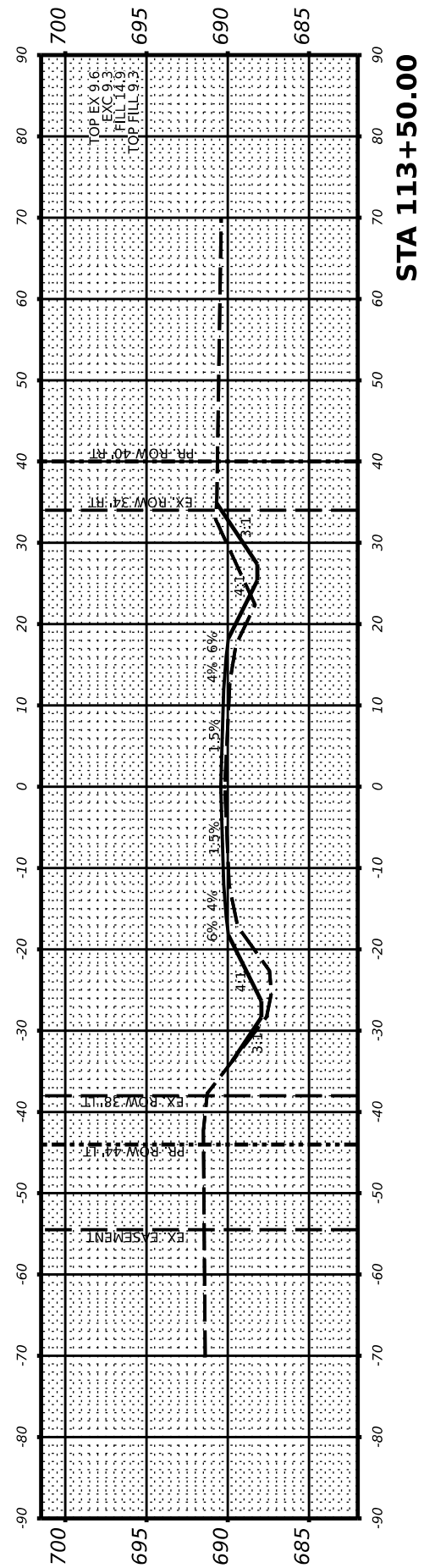
STA 115+00.00



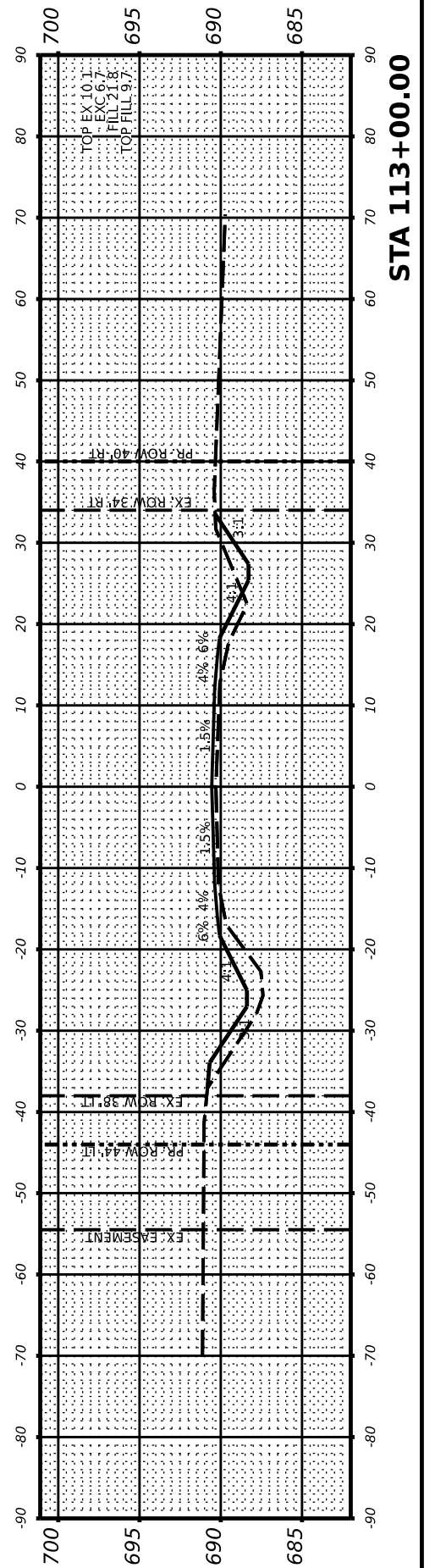
STA 114+50.00



STA 114+00.00



STA 113+50.00



STA 113+00.00

USER NAME = \$USERS	DESIGNED - _____
	DRAWN - _____
PLOT SCALE = \$SCALE\$	CHECKED - _____
PLOT DATE = \$DATES	DATE - _____

REVISED - _____
REVISED - _____
REVISED - _____
REVISED - _____

STATE OF ILLINOIS  
DEPARTMENT OF TRANSPORTATION

PHILO SLAB - CH 18  
CROSS-SECTIONS

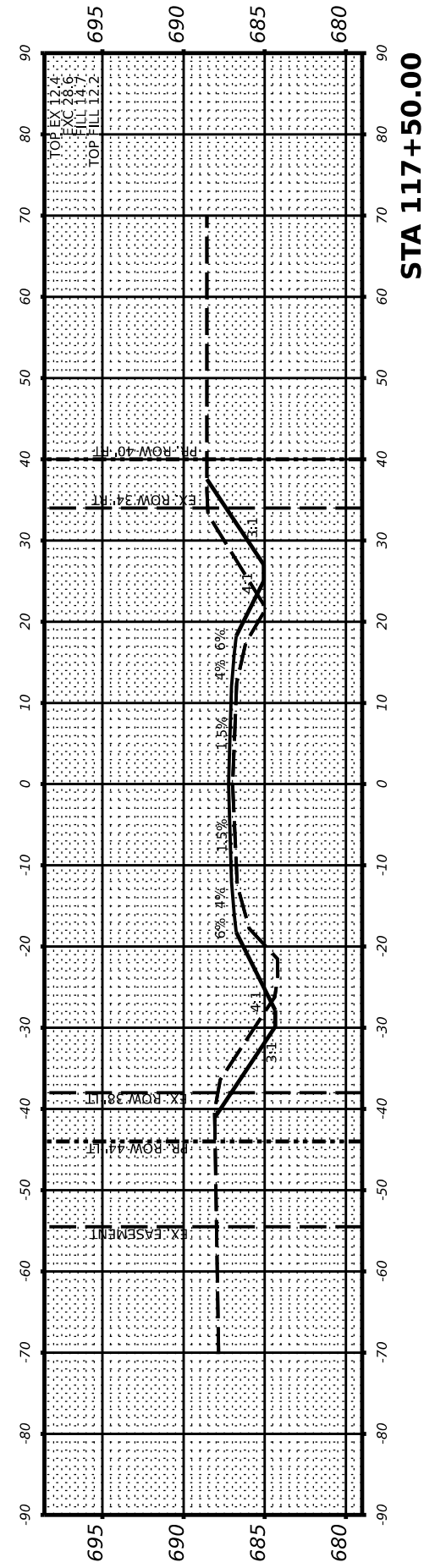
SCALE: SCALE SHEET 0 OF 1 SHEETS STA. \_\_\_\_\_

F.A.P. RTE.	SECTION	COUNTY	TOTAL SHEETS	SHEET NO.
ROUTE	SECTION	COUNTY	180	128
			CONTRACT NO. CNT. NO.	
		ILLINOIS FED. AID PROJECT		

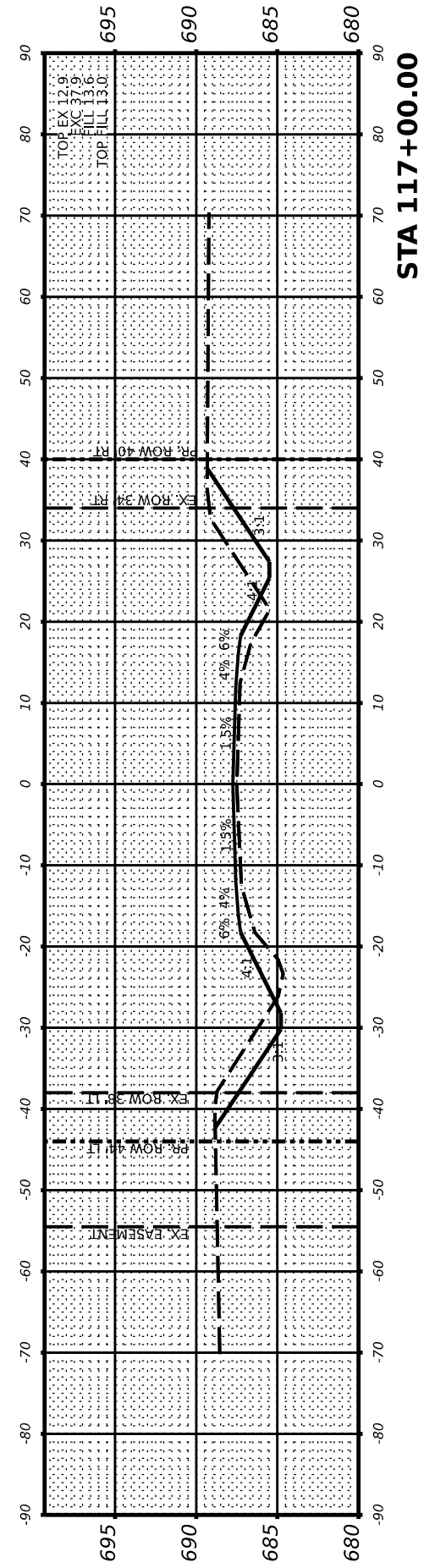
FINAL SURVEY NO.	SURVEYED PLOTTED	BY	DATE
	NOTE BOOK		
	AREAS CHECKED		

ORIGINAL SURVEY NO.	SURVEYED PLOTTED	BY	DATE
	NOTE BOOK		
	AREAS CHECKED		

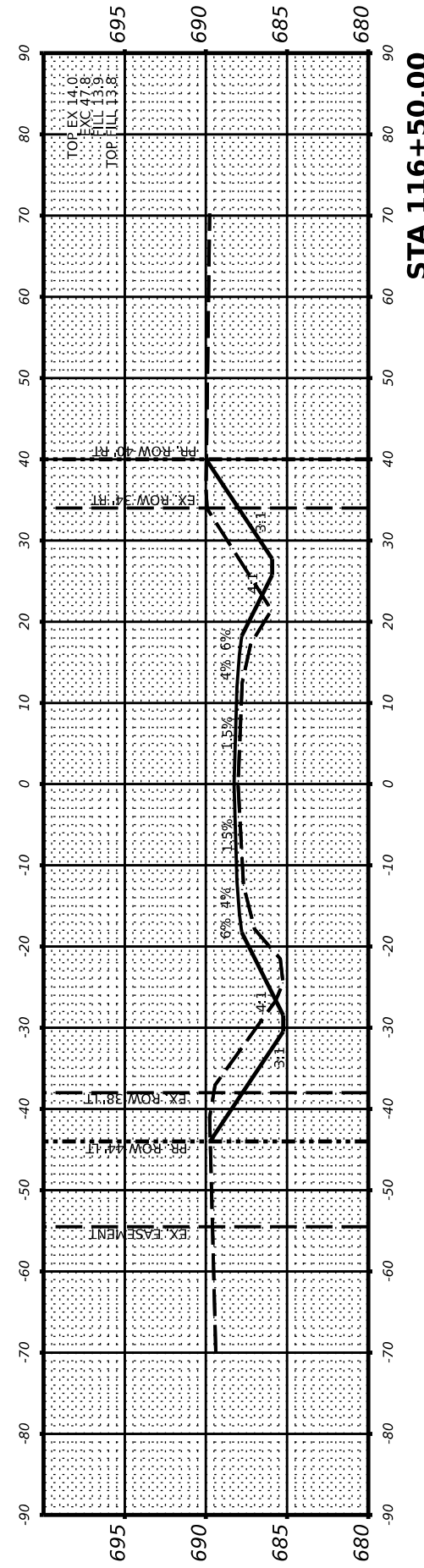
MODEL \$MODELNAME\$  
FILE NAME \$FILE\$



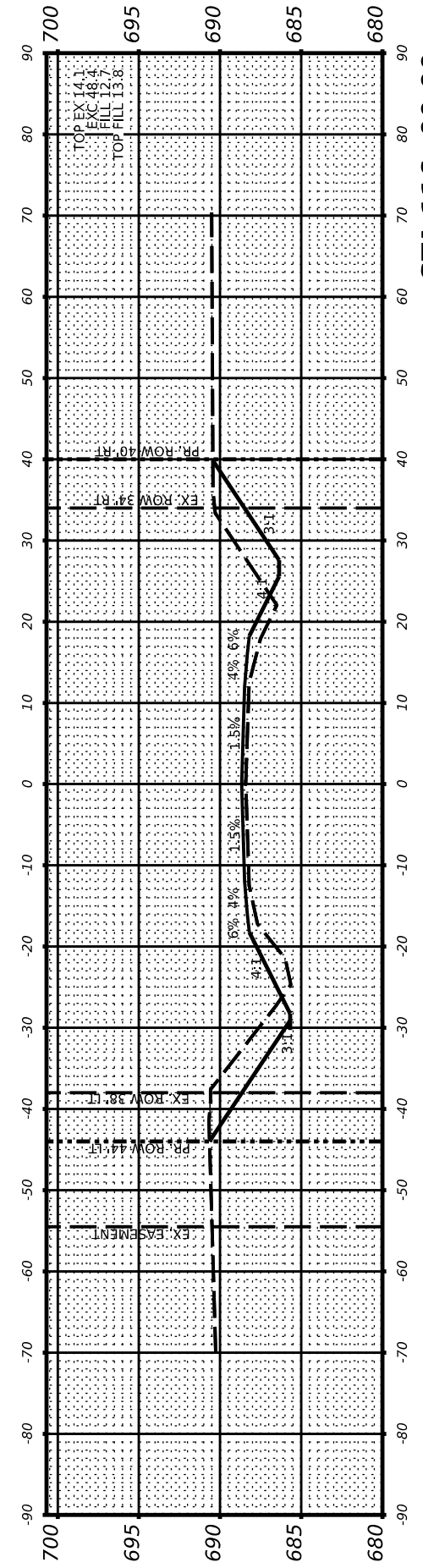
STA 117+50.00



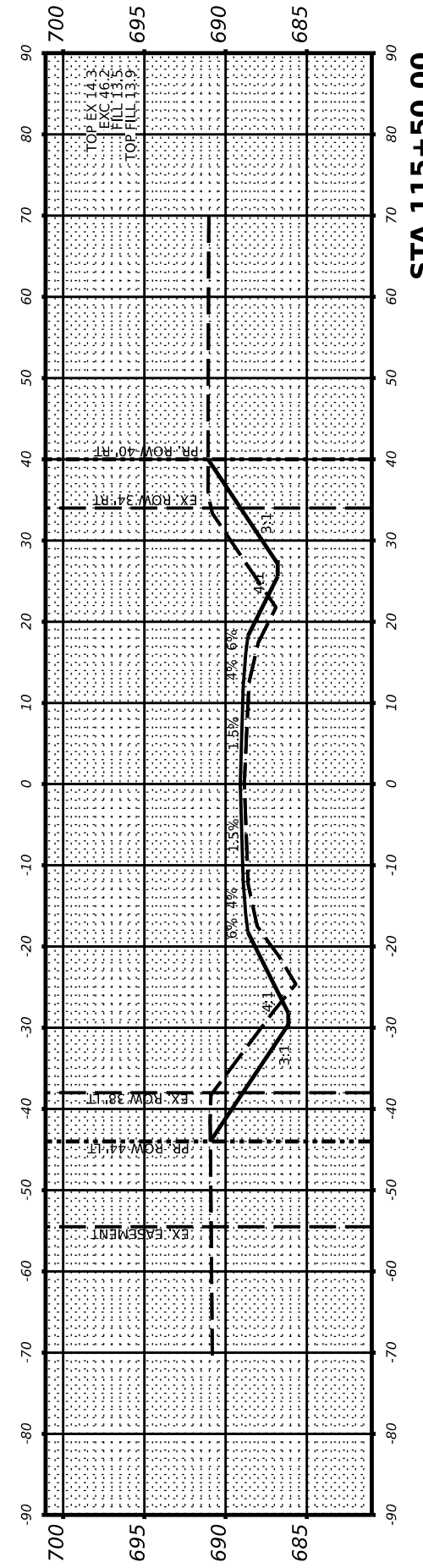
STA 117+00.00



STA 116+50.00



STA 116+00.00



STA 115+50.00

USER NAME = \$USERS	DESIGNED -	REVISED -
PLOT SCALE = \$SCALE\$	DRAWN -	REVISED -
PLOT DATE = \$DATES	CHECKED -	REVISED -
	DATE -	REVISED -

STATE OF ILLINOIS  
DEPARTMENT OF TRANSPORTATION

PHILO SLAB - CH 18  
CROSS-SECTIONS

SCALE: SCALE SHEET 0 OF 1 SHEETS STA. \_\_\_\_\_

F.A.P. RTE.	SECTION	COUNTY	TOTAL SHEETS	SHEET NO.
ROUTE	SECTION	COUNTY	180	129
			CONTRACT NO. CNT. NO.	
		ILLINOIS FED. AID PROJECT		

FINAL SURVEY NO.	SURVEYED PLOTTED TEMPLATE AREAS CHECKED	BY	DATE

ORIGINAL SURVEY NO.	SURVEYED PLOTTED TEMPLATE AREAS CHECKED	BY	DATE

MODEL: \$MODELNAME\$  
FILE NAME: \$FILE\$

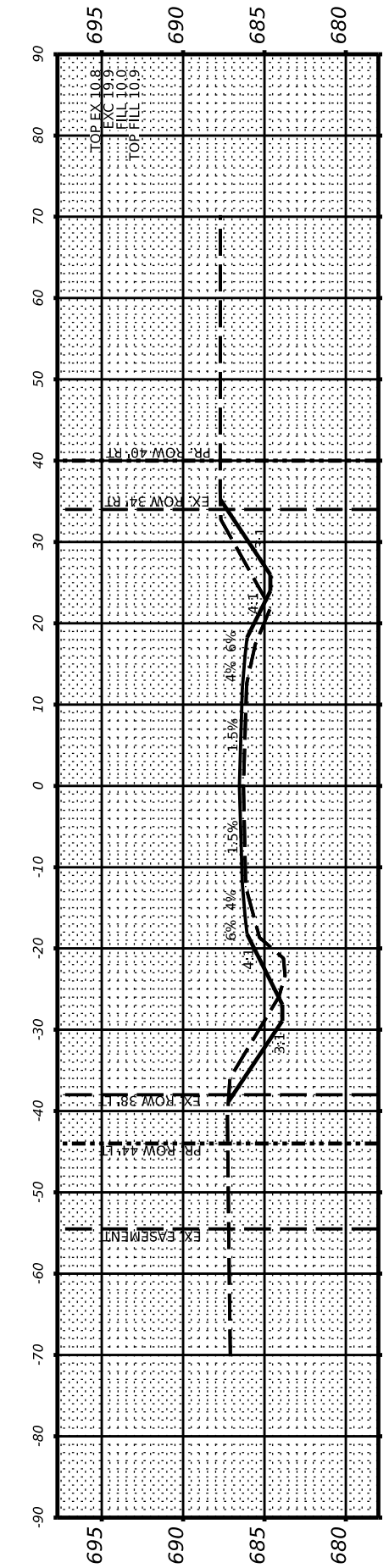
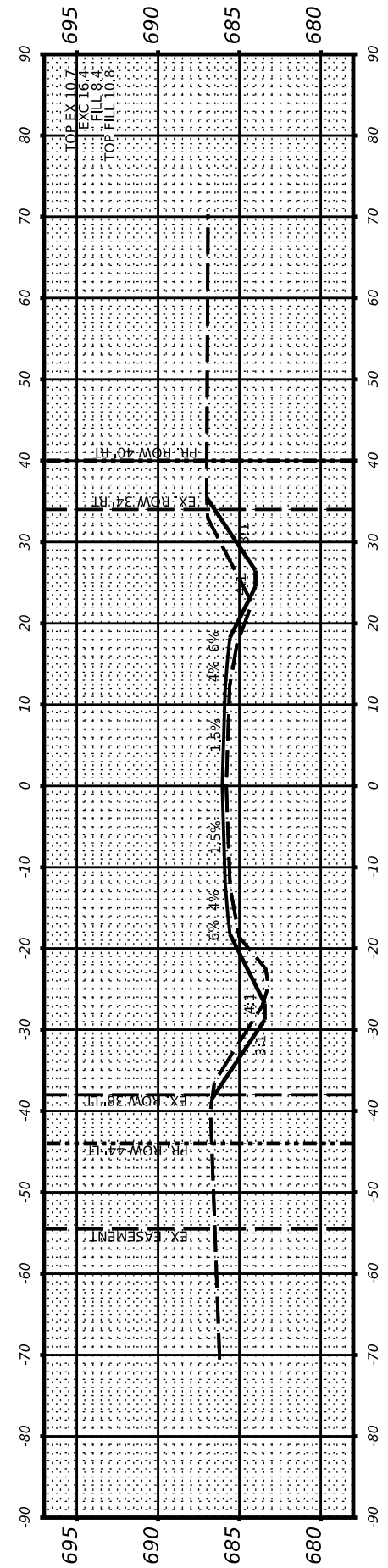
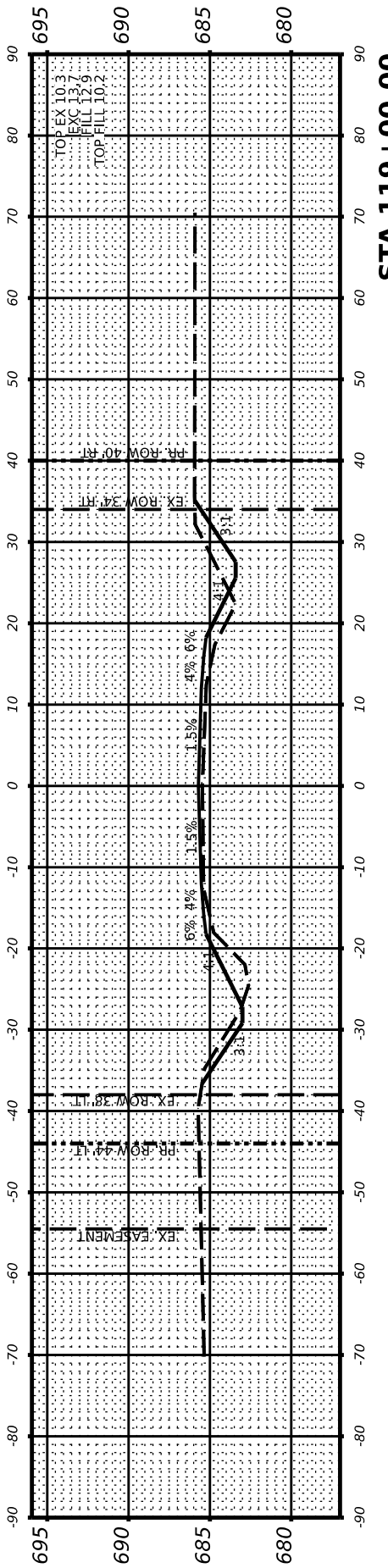
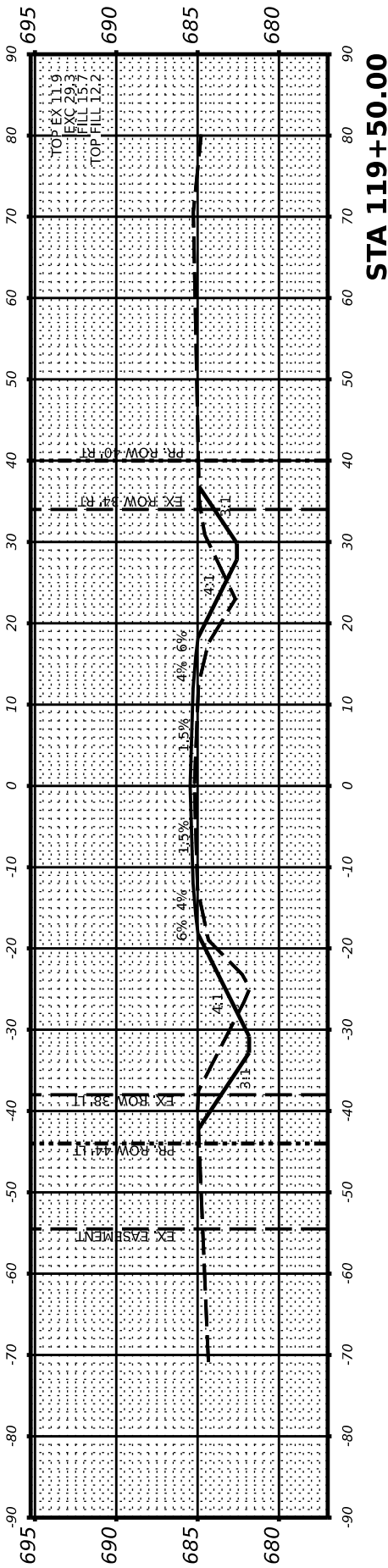
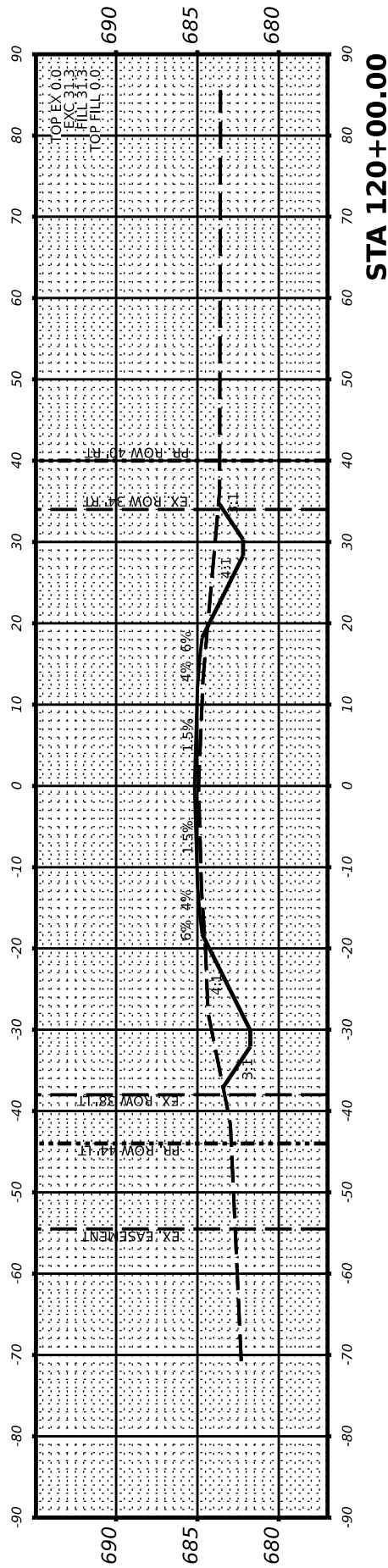
USER NAME = \$USERS	DESIGNED - _____	REVISED - _____
PLOT SCALE = \$SCALE\$	DRAWN - _____	REVISED - _____
PLOT DATE = \$DATES	CHECKED - _____	REVISED - _____
	DATE - _____	REVISED - _____

**STATE OF ILLINOIS  
DEPARTMENT OF TRANSPORTATION**

PHILO SLAB - CH 18  
CROSS-SECTIONS

SCALE: SCALE SHEET 0 OF 1 SHEETS STA. \_\_\_\_\_

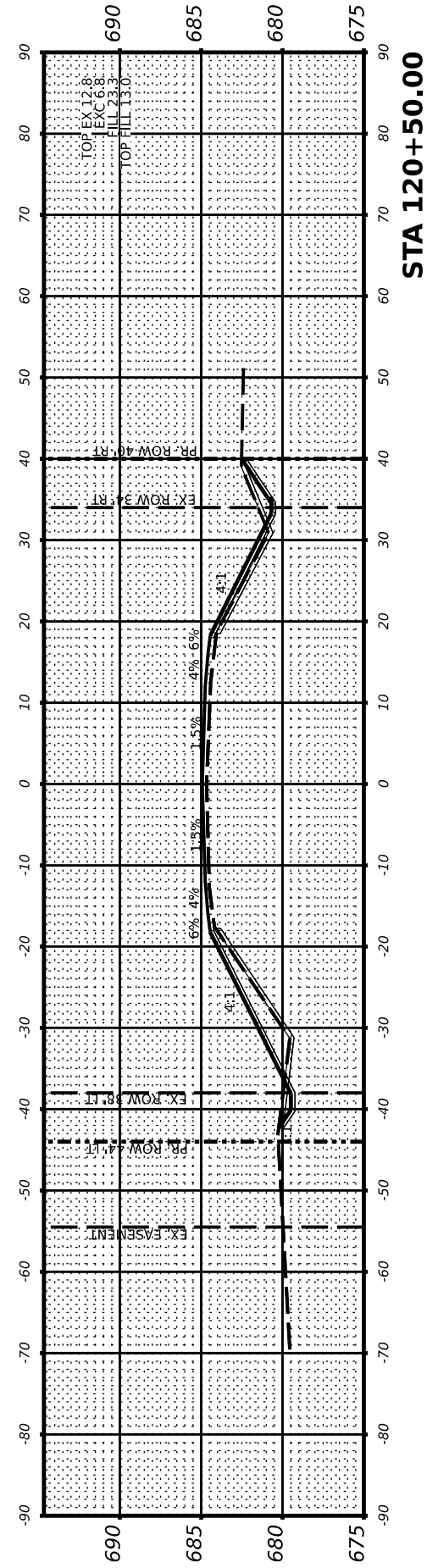
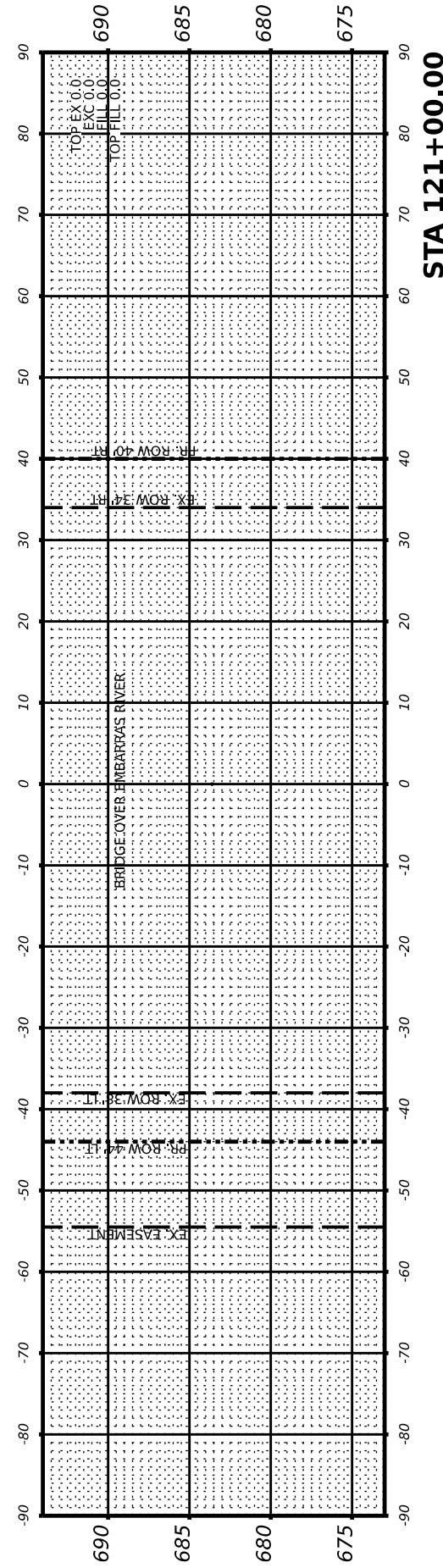
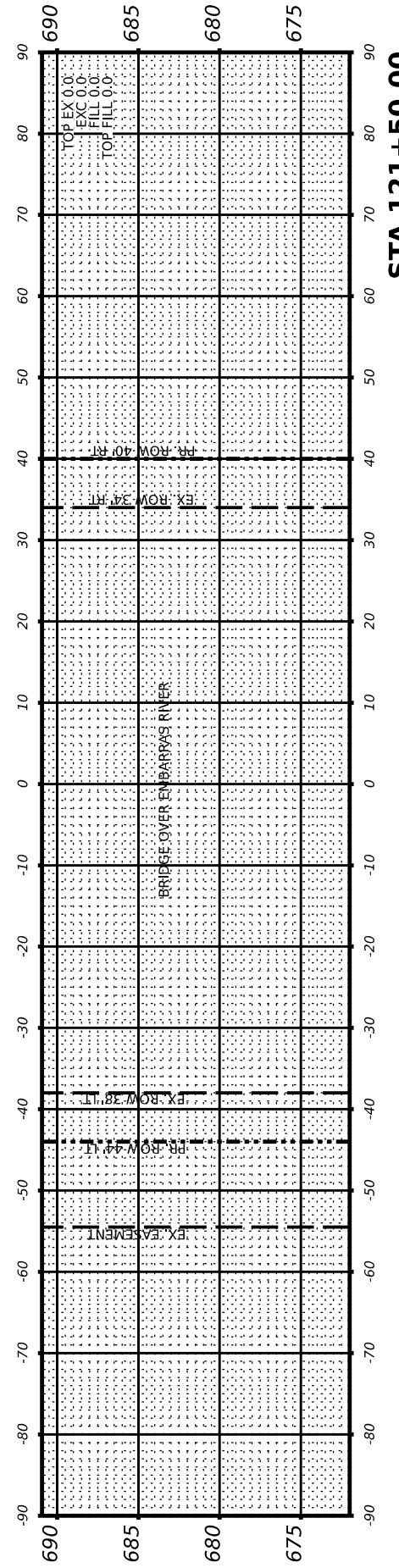
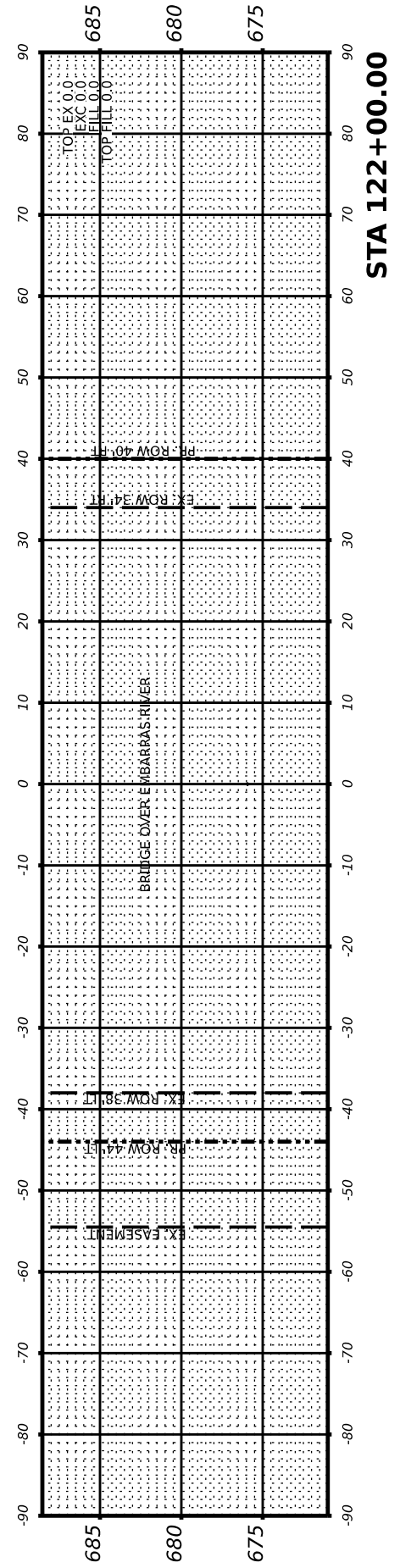
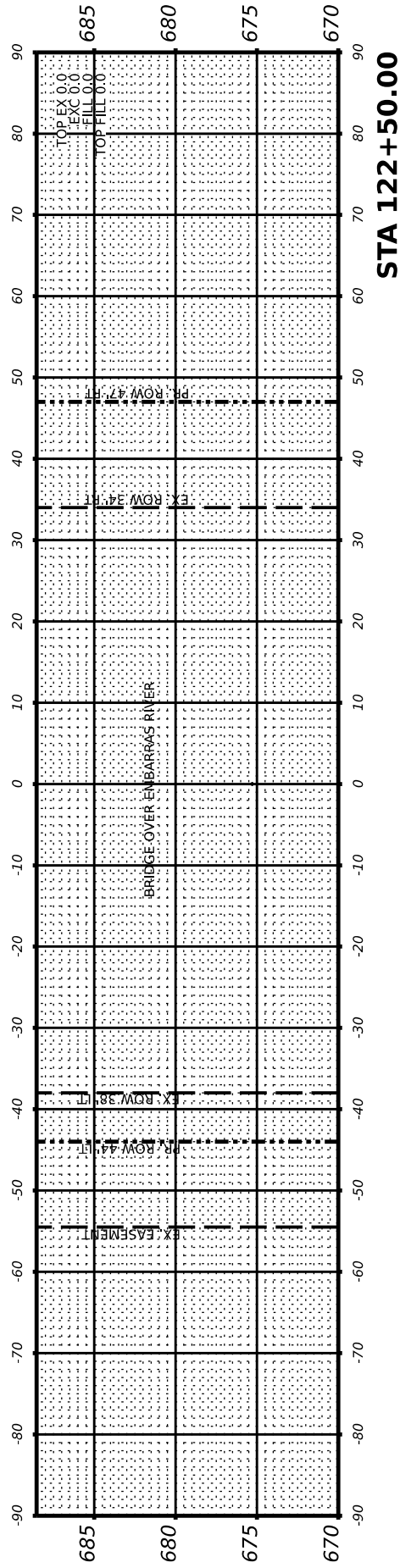
F.A.P. RTE.	SECTION	COUNTY	TOTAL SHEETS	SHEET NO.
ROUTE	SECTION	COUNTY	180	130
CONTRACT NO. CNT. NO.				
ILLINOIS		FED. AID PROJECT		



FINAL SURVEY NO.	SURVEYED	BY	DATE
	PLOTTED		
	TEMPLATE		
	AREAS CHECKED		

ORIGINAL SURVEY NO.	SURVEYED	BY	DATE
	PLOTTED		
	TEMPLATE		
	AREAS CHECKED		

MODELS: \$MODELNAMENAMES  
FILE NAMES: \$FILELS



USER NAME = \$USERS	DESIGNED - _____	REVISED - _____
	DRAWN - _____	REVISED - _____
PLOT SCALE = \$SCALE\$	CHECKED - _____	REVISED - _____
PLOT DATE = \$DATES	DATE - _____	REVISED - _____

**STATE OF ILLINOIS  
DEPARTMENT OF TRANSPORTATION**

SCALE: SCALE SHEET 0 OF 1 SHEETS STA. \_\_\_\_\_

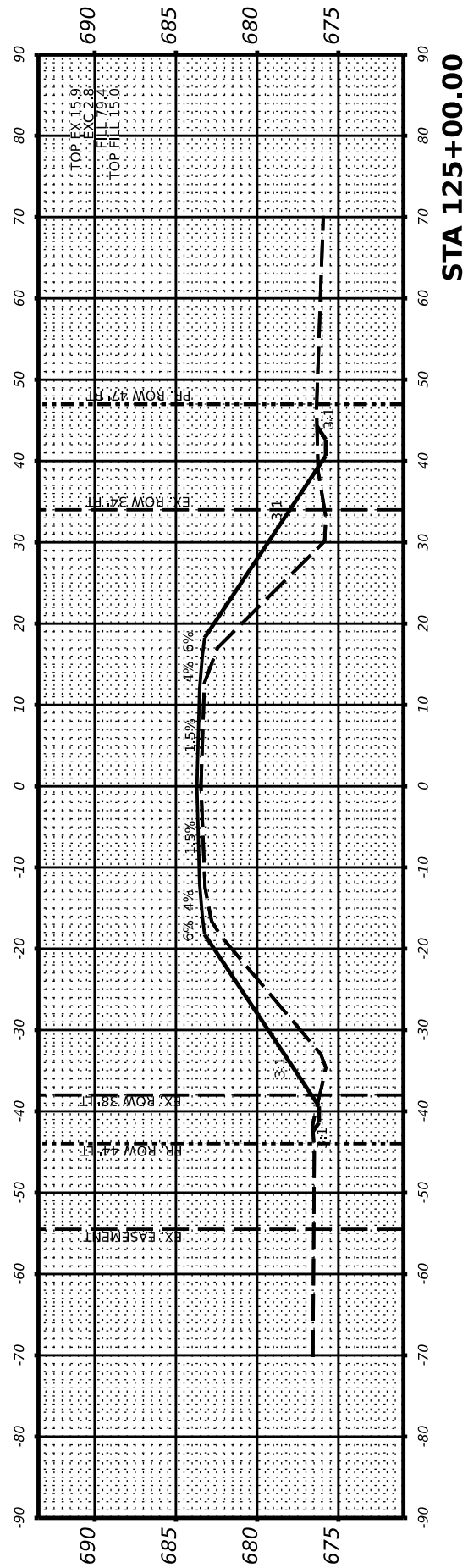
**PHILO SLAB - CH 18  
CROSS-SECTIONS**

F.A.P. RTE.	SECTION	COUNTY	TOTAL SHEETS	SHEET NO.
ROUTE	SECTION	COUNTY	180	131
ILLINOIS FED. AID PROJECT			CONTRACT NO. CNT. NO.	

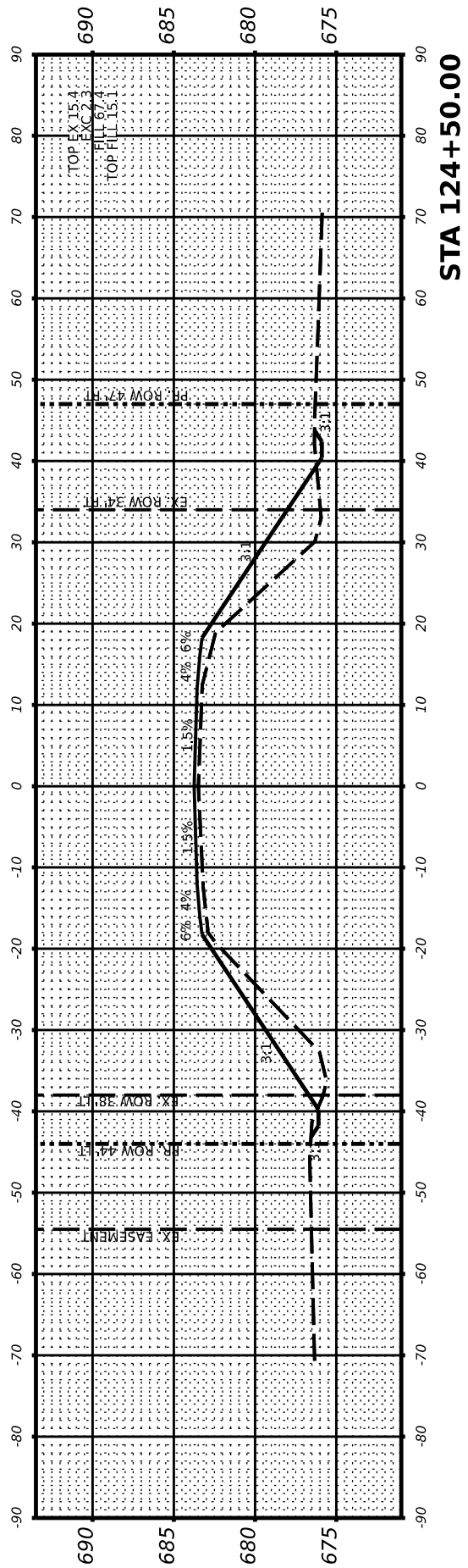
FINAL SURVEY NO.	SURVEYED	BY	DATE
NOTE BOOK	PLOTTED		
AREAS CHECKED	TEMPLATE		
	AREAS CHECKED		

ORIGINAL SURVEY NO.	SURVEYED	BY	DATE
NOTE BOOK	PLOTTED		
AREAS CHECKED	TEMPLATE		
	AREAS CHECKED		

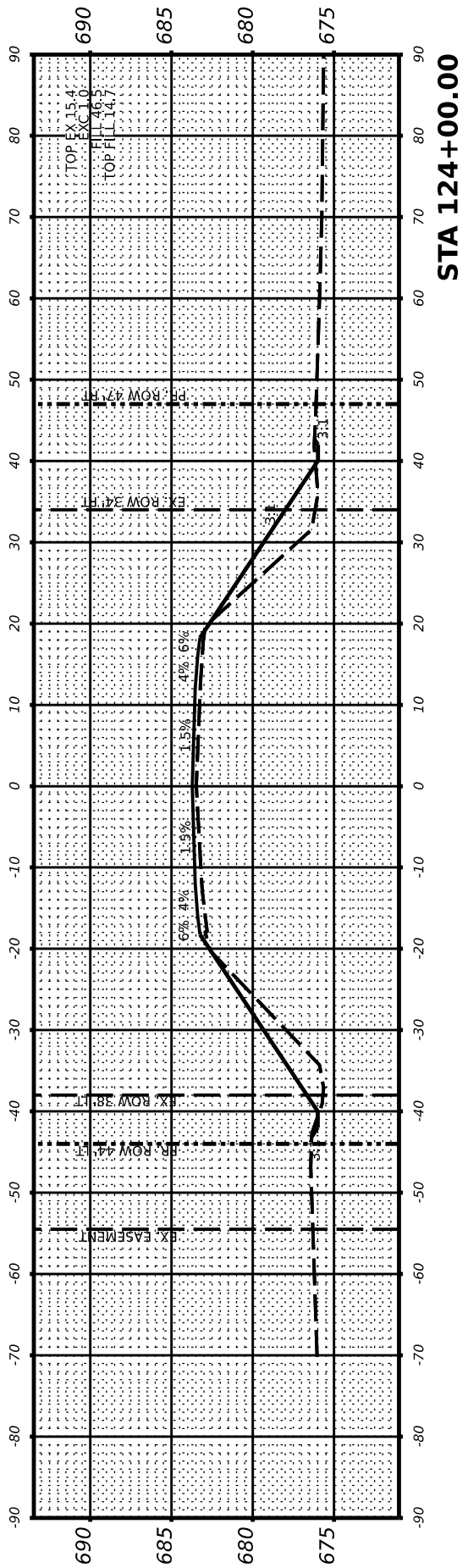
MODEL: \$MODELNAME\$  
FILE NAME: \$FILE\$



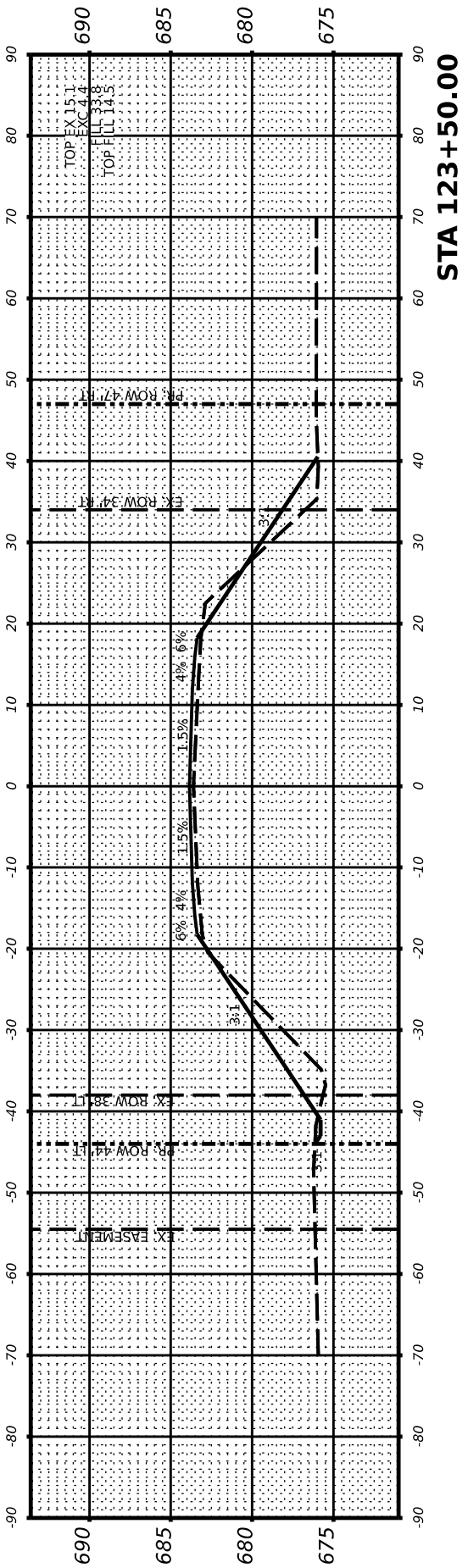
STA 125+00.00



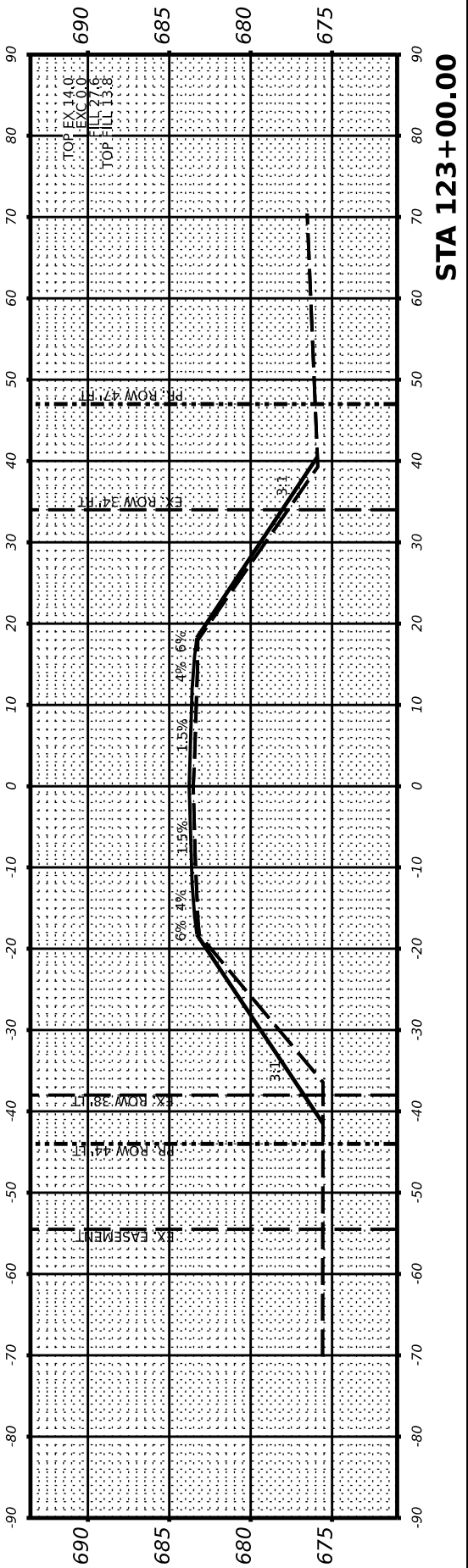
STA 124+50.00



STA 124+00.00



STA 123+50.00



STA 123+00.00

USER NAME	= \$USERS	DESIGNED	-	REVISED	-
DRAWN	-	DRAWN	-	REVISED	-
PLLOT SCALE	= \$SCALE\$	CHECKED	-	REVISED	-
PLLOT DATE	= \$DATES	DATE	-	REVISED	-

**STATE OF ILLINOIS  
DEPARTMENT OF TRANSPORTATION**

PHILO SLAB - CH 18  
CROSS-SECTIONS

SCALE: SCALE SHEET 0 OF 1 SHEETS STA. \_\_\_\_\_

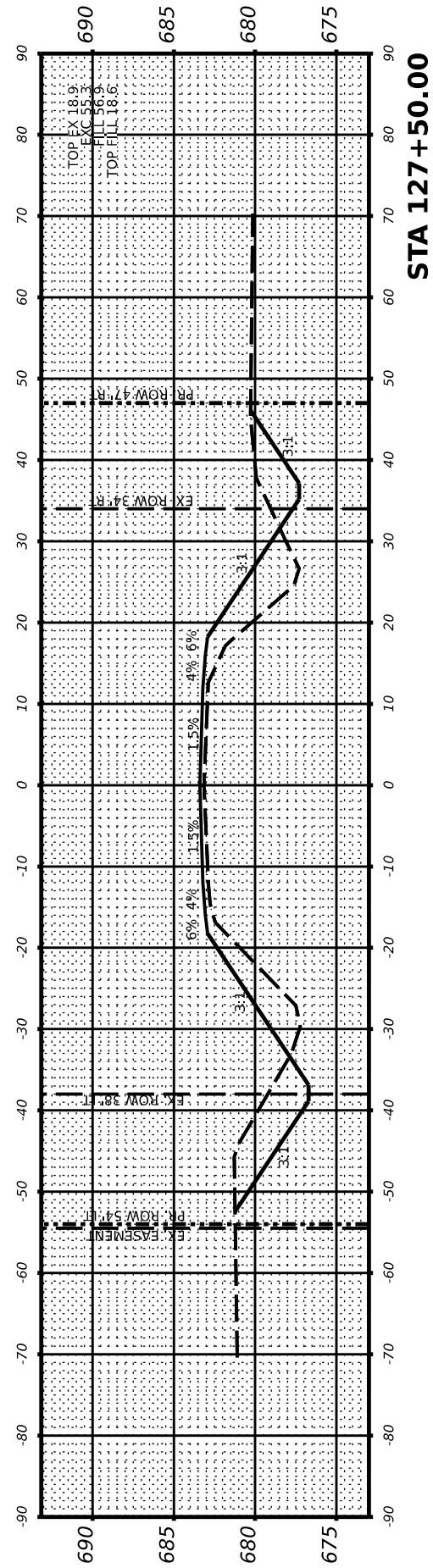
F.A.P. RTE.	SECTION	COUNTY	TOTAL SHEETS	SHEET NO.
ROUTE	SECTION	COUNTY	180	132
				CONTRACT NO., CNT. NO.
				ILLINOIS FED. AID PROJECT



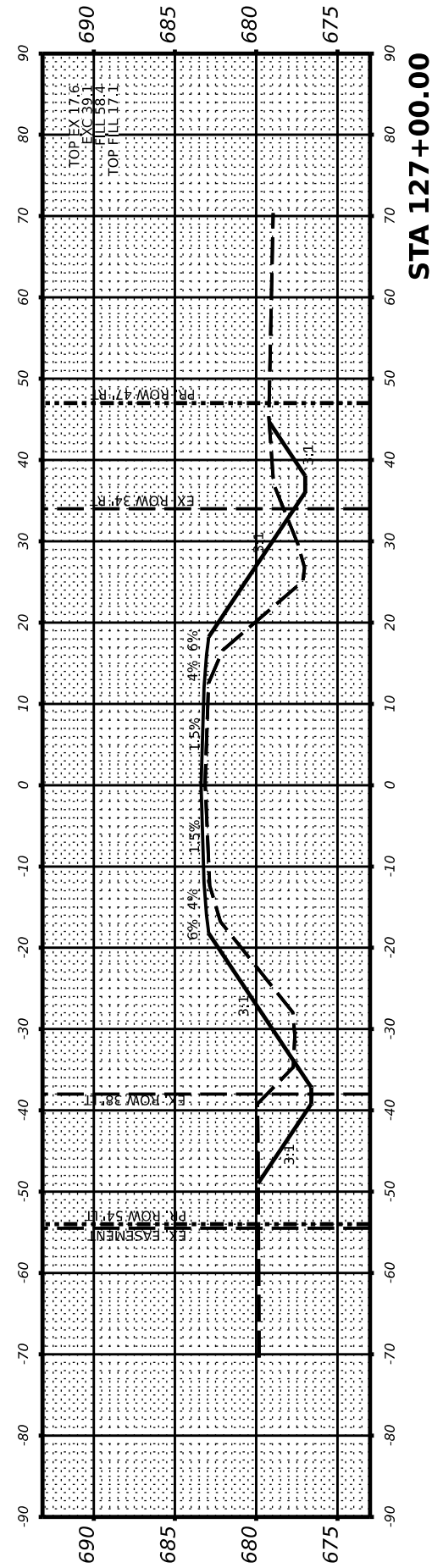
FINAL SURVEY NO.	SURVEYED PLOTTED AREAS CHECKED	BY	DATE

ORIGINAL SURVEY NO.	SURVEYED PLOTTED AREAS CHECKED	BY	DATE

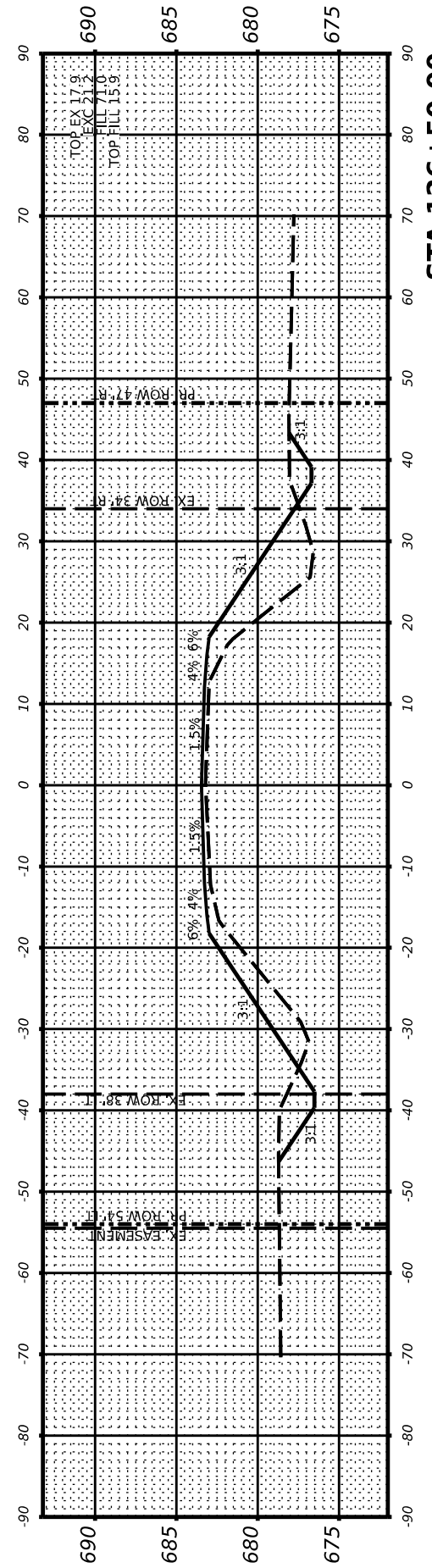
MODEL: \$MODELNAME\$  
FILE NAME: \$FILE\$



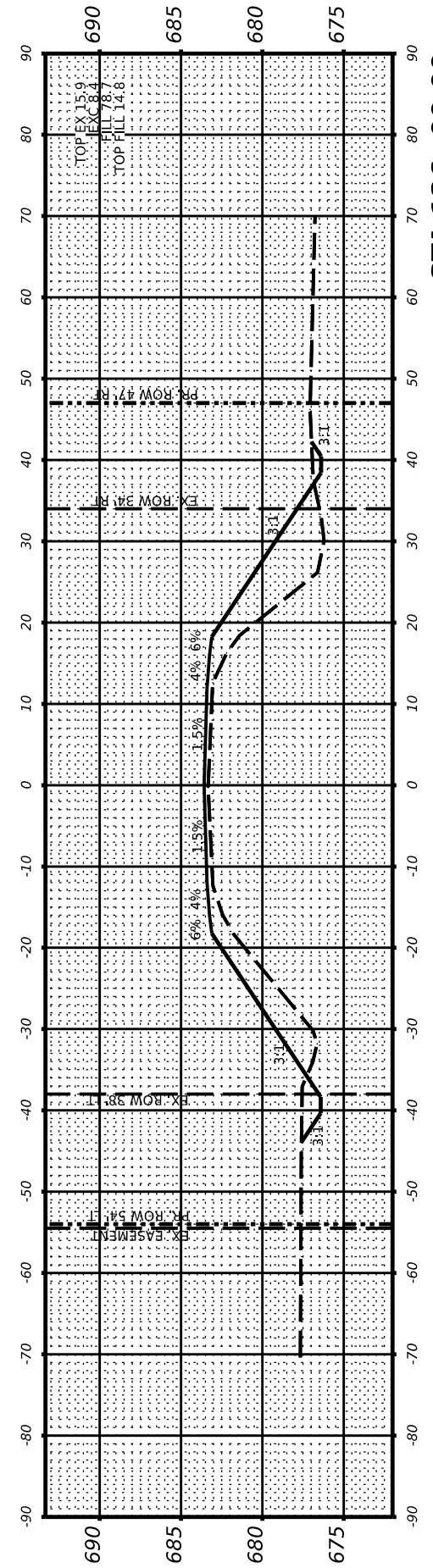
STA 127+50.00



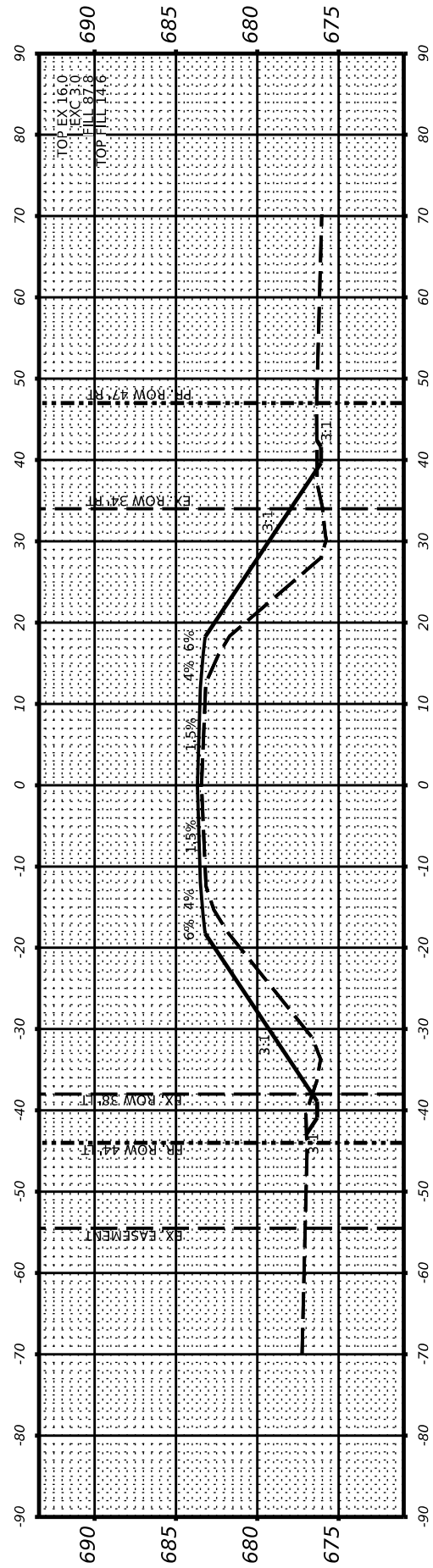
STA 127+00.00



STA 126+50.00



STA 126+00.00



STA 125+50.00

USER NAME = \$USERS	DESIGNED - _____	REVISED - _____
	DRAWN - _____	REVISED - _____
PLOT SCALE = \$SCALE\$	CHECKED - _____	REVISED - _____
PLOT DATE = \$DATES	DATE - _____	REVISED - _____

STATE OF ILLINOIS  
DEPARTMENT OF TRANSPORTATION

PHILO SLAB - CH 18  
CROSS-SECTIONS

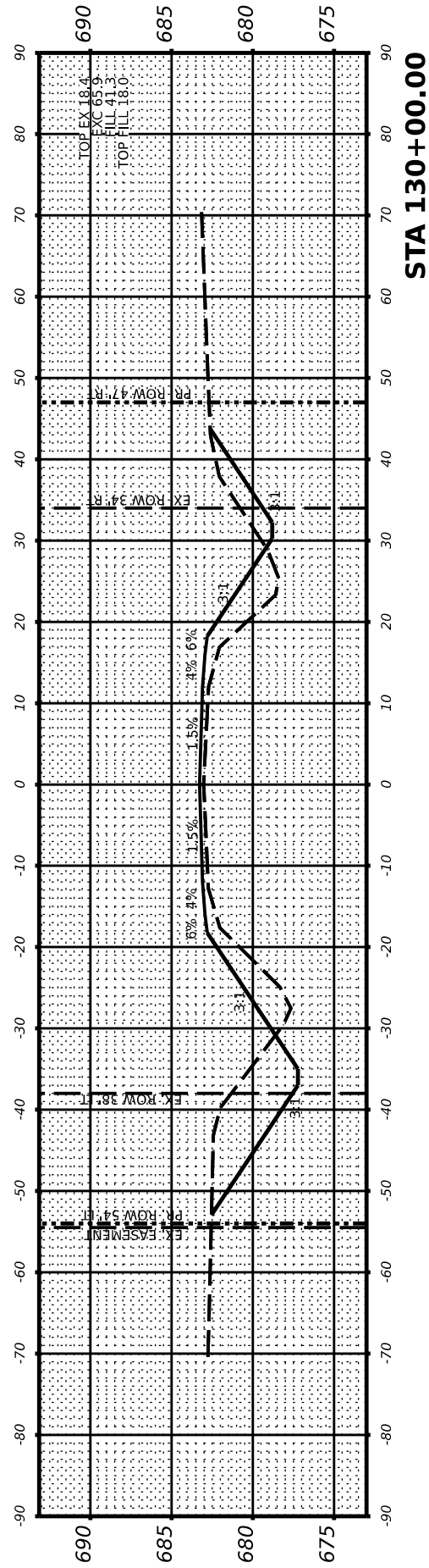
SCALE: SCALE SHEET 0 OF 1 SHEETS STA. \_\_\_\_\_

F.A.P. RTE.	SECTION	COUNTY	TOTAL SHEETS	SHEET NO.
ROUTE	SECTION	COUNTY	180	133
			CONTRACT NO. CNT. NO.	
		ILLINOIS	FED. AID PROJECT	

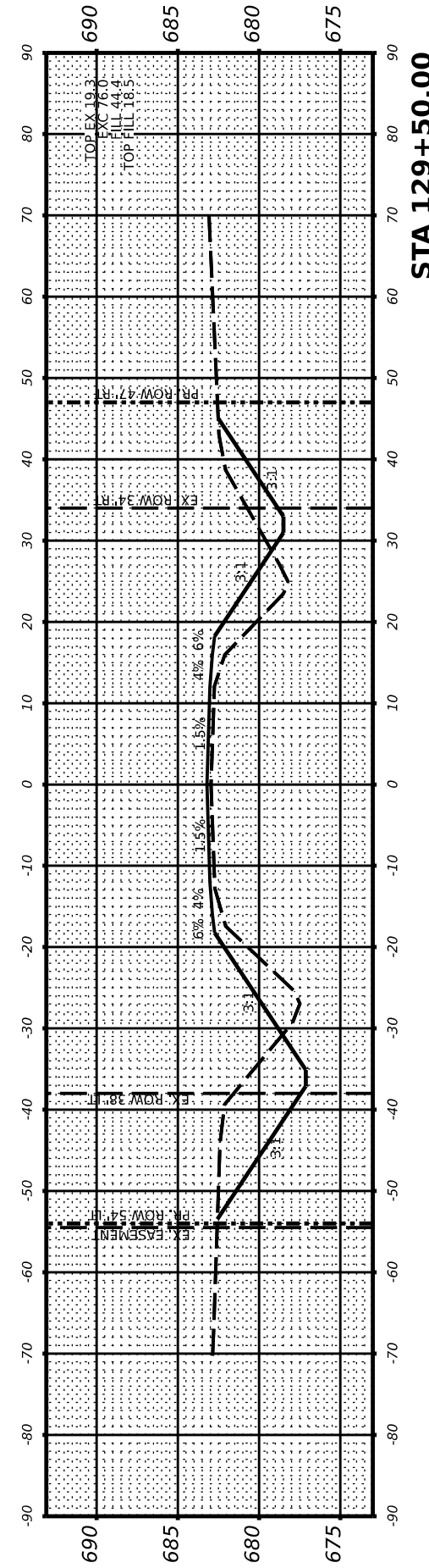
FINAL SURVEY NO.	SURVEYED	BY	DATE
NOTE BOOK	PLOTTED		
AREAS CHECKED	TEMPLATE		
	AREAS CHECKED		

ORIGINAL SURVEY NO.	SURVEYED	BY	DATE
NOTE BOOK	PLOTTED		
AREAS CHECKED	TEMPLATE		
	AREAS CHECKED		

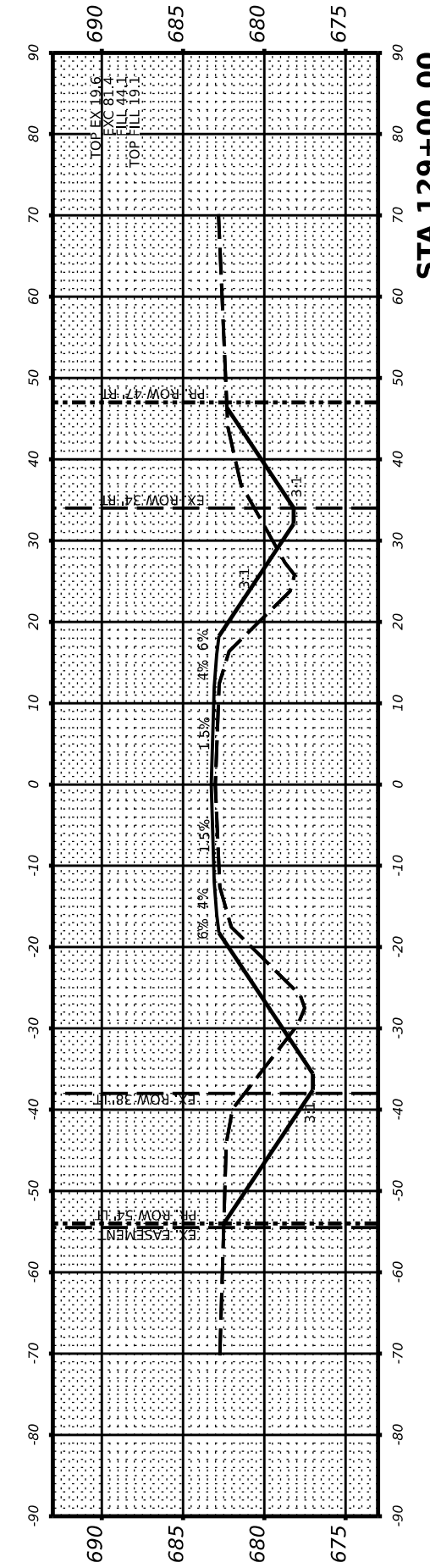
MODEL: \$MODELNAME\$  
FILE NAME: \$FILE\$



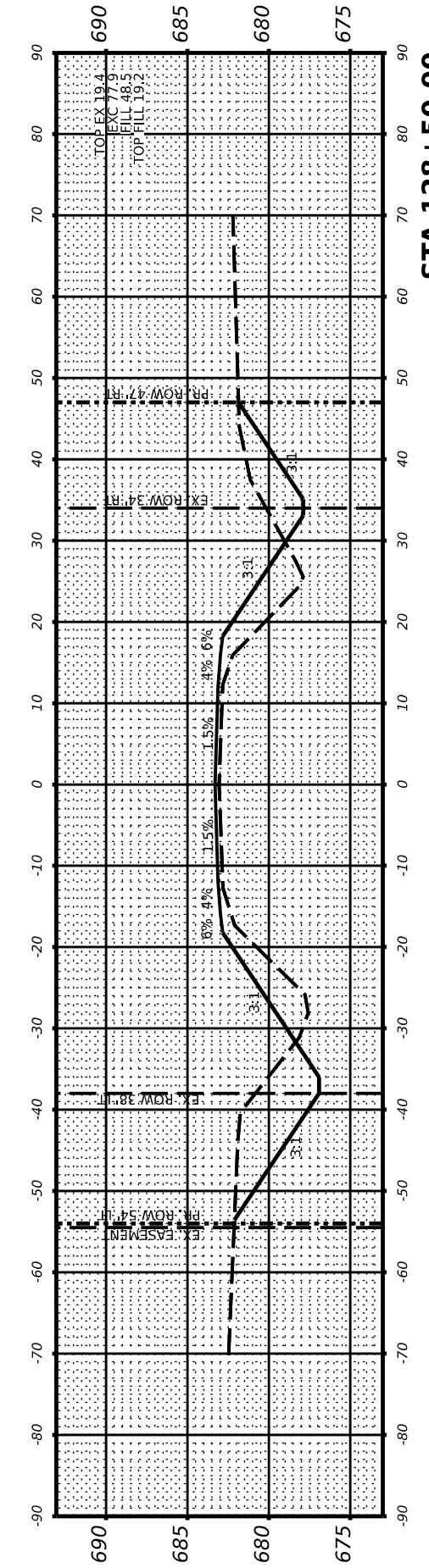
STA 130+00.00



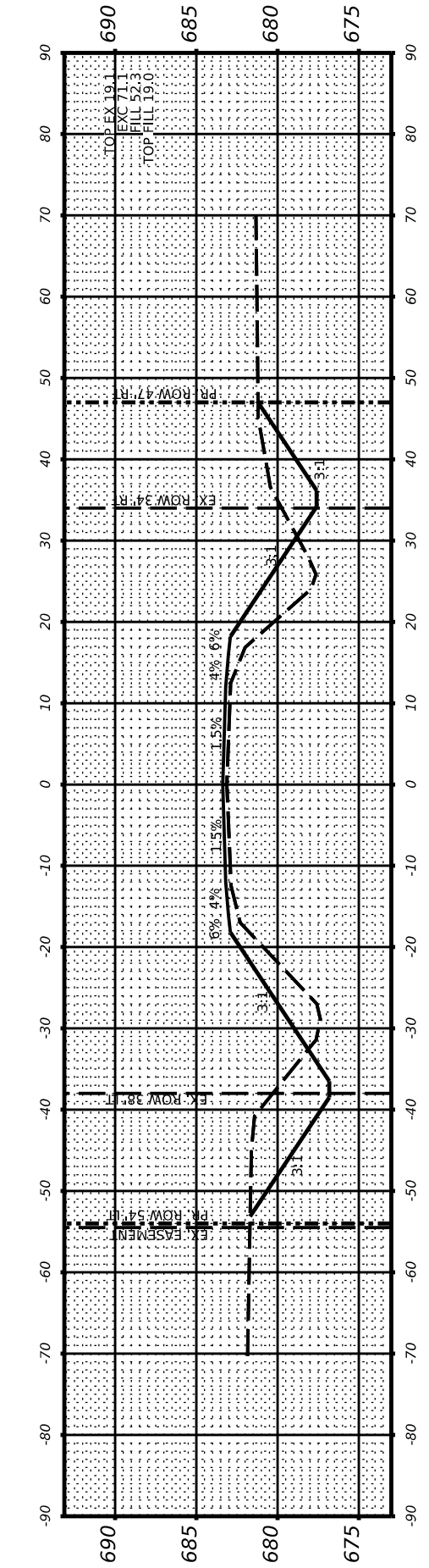
STA 129+50.00



STA 129+00.00



STA 128+50.00



STA 128+00.00

USER NAME = \$USERS	DESIGNED -	REVISED -
	DRAWN -	REVISED -
PLOT SCALE = \$SCALE\$	CHECKED -	REVISED -
PLOT DATE = \$DATES	DATE -	REVISED -

STATE OF ILLINOIS  
DEPARTMENT OF TRANSPORTATION

PHILO SLAB - CH 18  
CROSS-SECTIONS

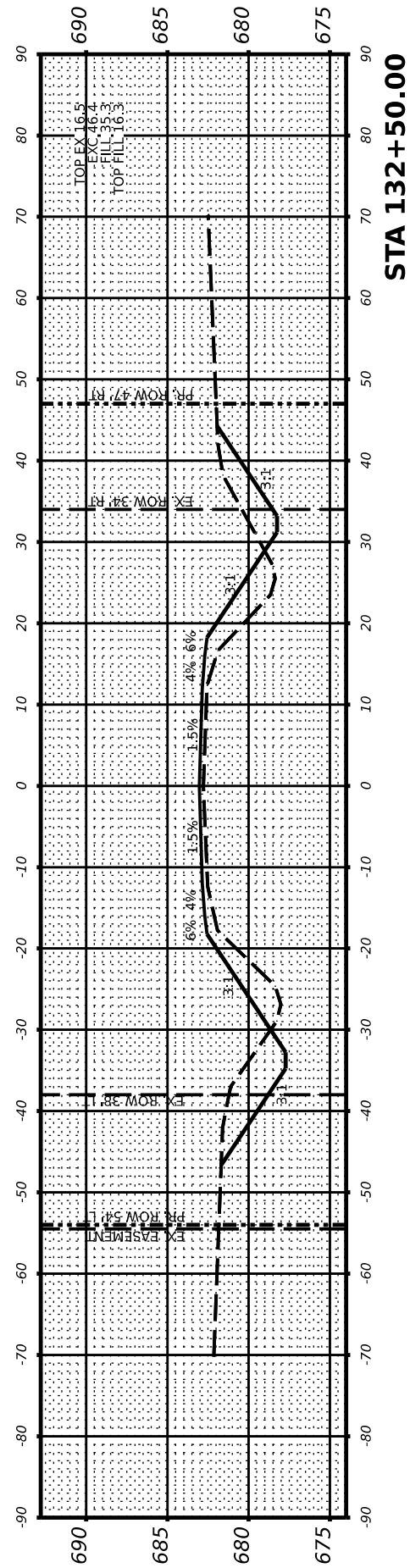
SCALE: SCALE SHEET 0 OF 1 SHEETS STA. \_\_\_\_\_

F.A.P. RTE.	SECTION	COUNTY	TOTAL SHEETS	SHEET NO.
ROUTE	SECTION	COUNTY	180	134
			CONTRACT NO. CNT. NO.	
ILLINOIS		FED. AID PROJECT		

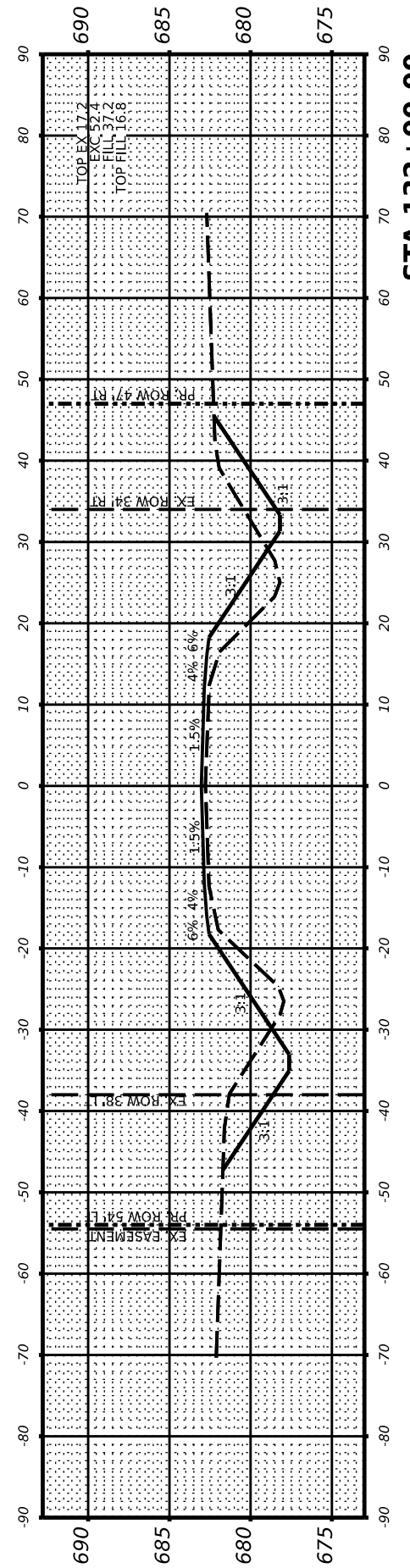
FINAL SURVEY NO.	SURVEYED	BY	DATE
NOTE BOOK	PLOTTED		
AREAS CHECKED	TEMPLATE		
	AREAS CHECKED		

ORIGINAL SURVEY NO.	SURVEYED	BY	DATE
NOTE BOOK	PLOTTED		
AREAS CHECKED	TEMPLATE		
	AREAS CHECKED		

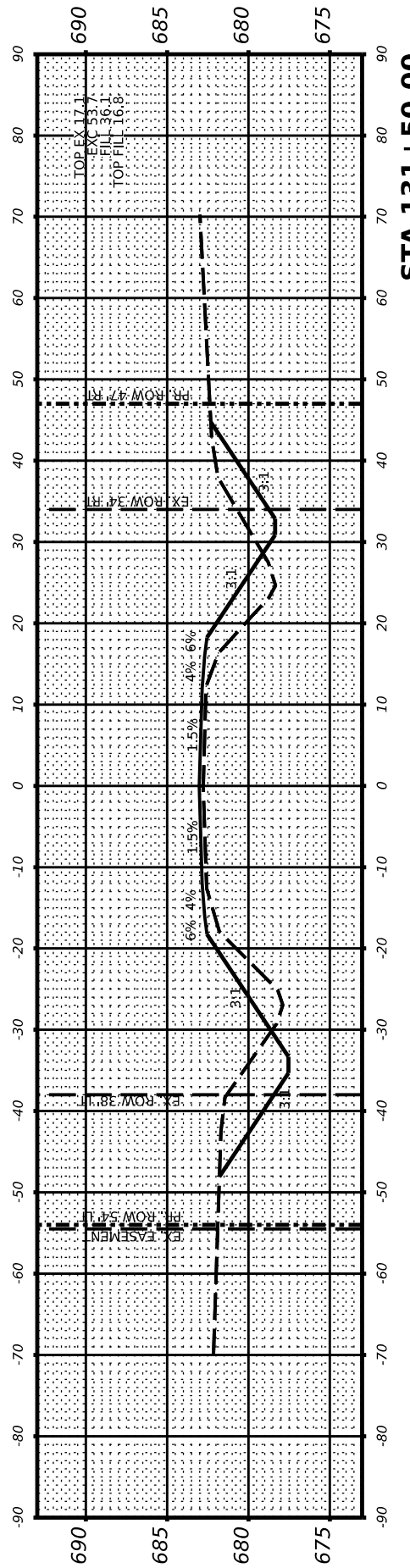
MODEL: \$MODELNAME\$  
FILE NAME: \$FILE\$



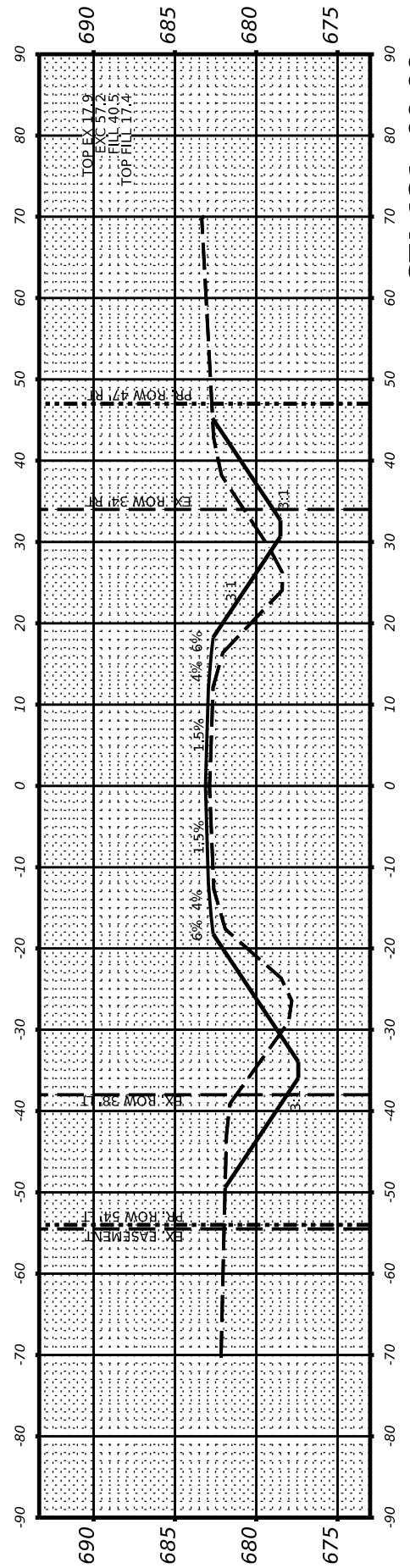
STA 132+50.00



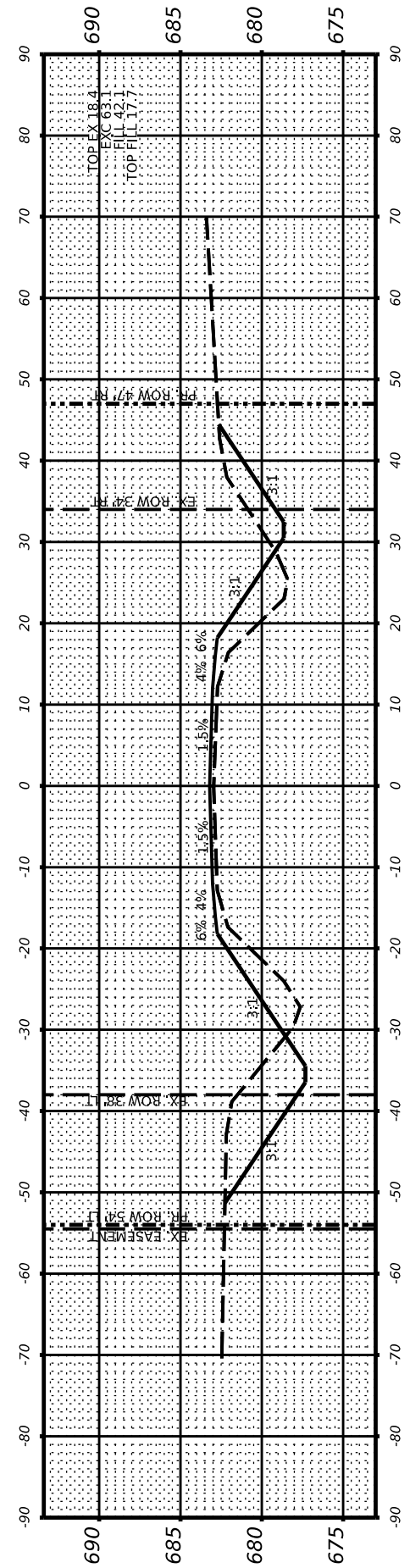
STA 132+00.00



STA 131+50.00



STA 131+00.00



STA 130+50.00

USER NAME = \$USERS	DESIGNED -	REVISED -
	DRAWN -	REVISED -
PLOT SCALE = \$SCALE\$	CHECKED -	REVISED -
PLOT DATE = \$DATES	DATE -	REVISED -

STATE OF ILLINOIS  
DEPARTMENT OF TRANSPORTATION

PHILO SLAB - CH 18  
CROSS-SECTIONS

SCALE: SCALE SHEET 0 OF 1 SHEETS STA. \_\_\_\_\_

F.A.P. RTE.	SECTION	COUNTY	TOTAL SHEETS	SHEET NO.
ROUTE	SECTION	COUNTY	180	135
			CONTRACT NO. CNT. NO.	
		ILLINOIS FED. AID PROJECT		

FINAL SURVEY NO.	SURVEYED PLOTTED TEMPLATE AREAS CHECKED	BY	DATE

ORIGINAL SURVEY NO.	SURVEYED PLOTTED TEMPLATE AREAS CHECKED	BY	DATE

MODEL: \$MODELNAME\$  
FILE NAME: \$FILE\$

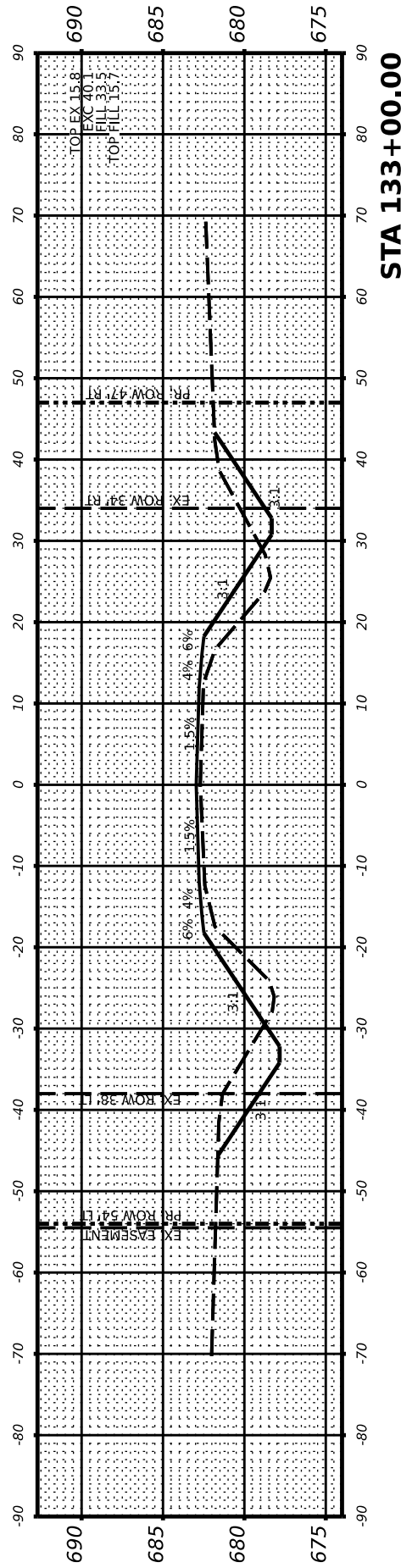
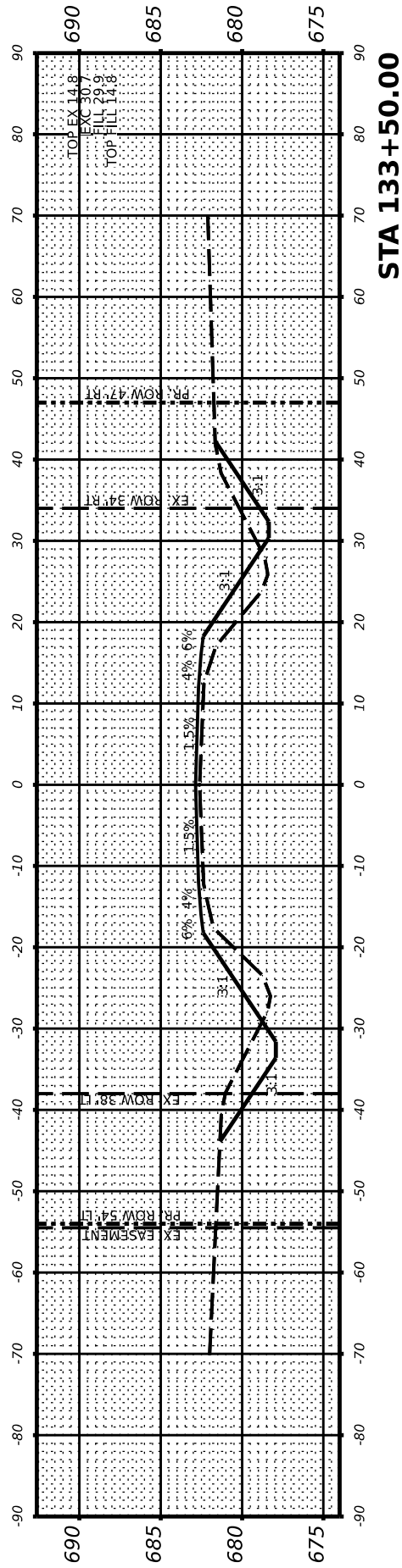
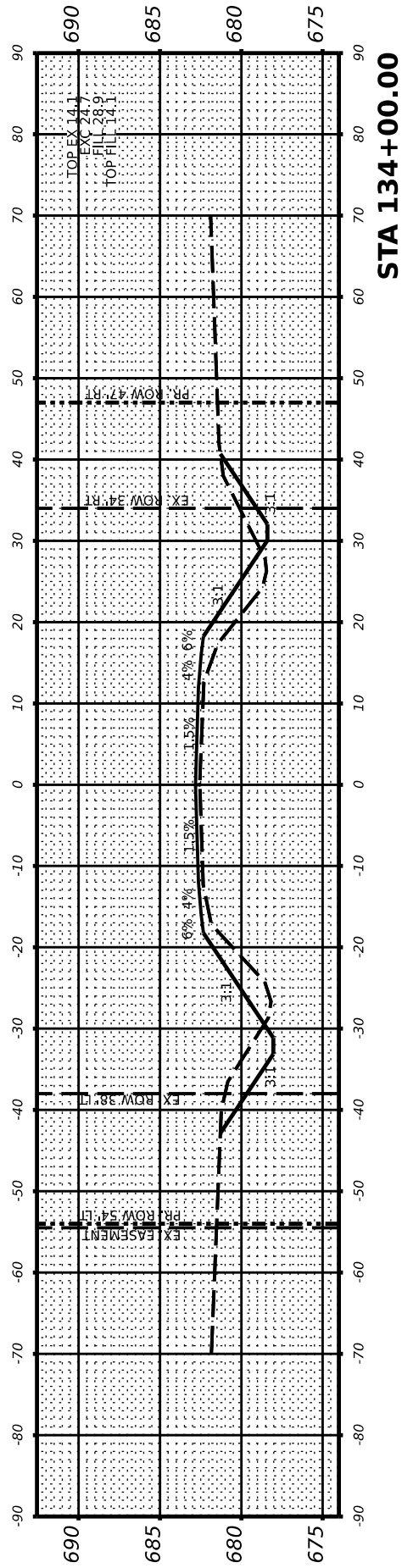
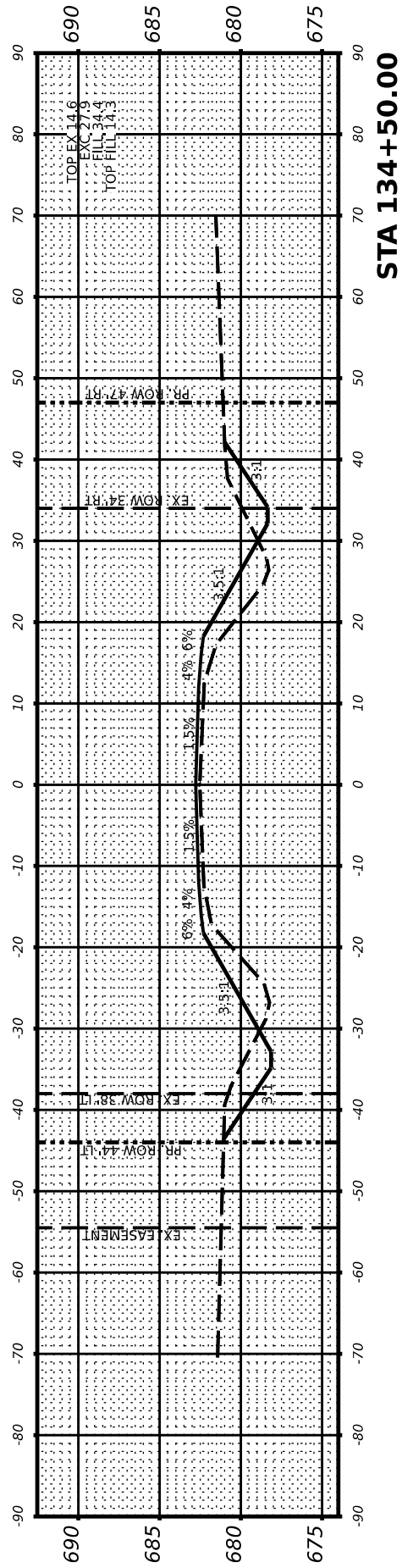
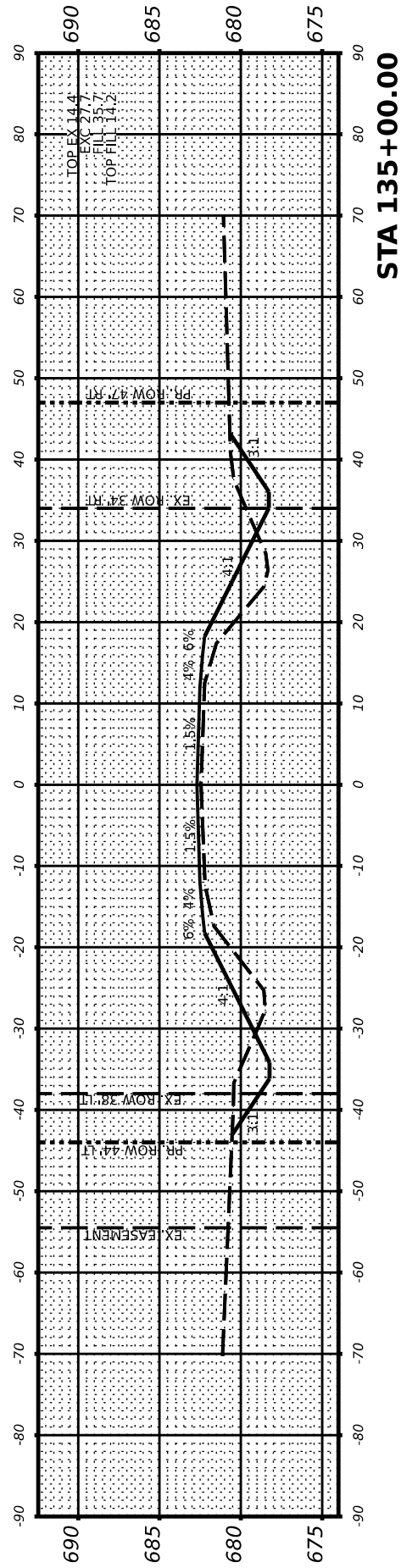
USER NAME = \$USERS	DESIGNED - _____	REVISED - _____
PLOT SCALE = \$SCALE\$	DRAWN - _____	REVISED - _____
PLOT DATE = \$DATES	CHECKED - _____	REVISED - _____
	DATE - _____	REVISED - _____

**STATE OF ILLINOIS  
DEPARTMENT OF TRANSPORTATION**

PHILO SLAB - CH 18  
CROSS-SECTIONS

SCALE: SCALE SHEET 0 OF 1 SHEETS STA. \_\_\_\_\_

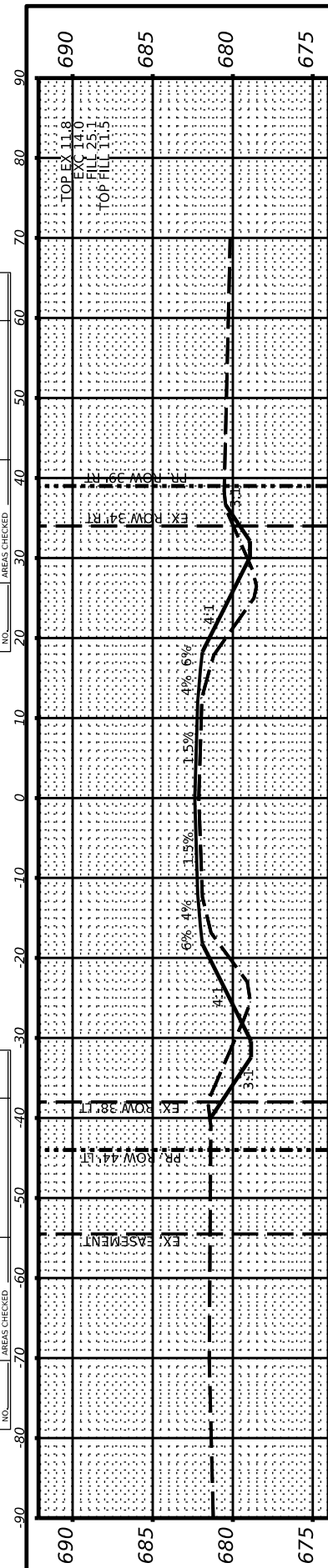
F.A.P. RTE.	SECTION	COUNTY	TOTAL SHEETS	SHEET NO.
ROUTE	SECTION	COUNTY	180	136
CONTRACT NO. CNT. NO.				
ILLINOIS		FED. AID PROJECT		



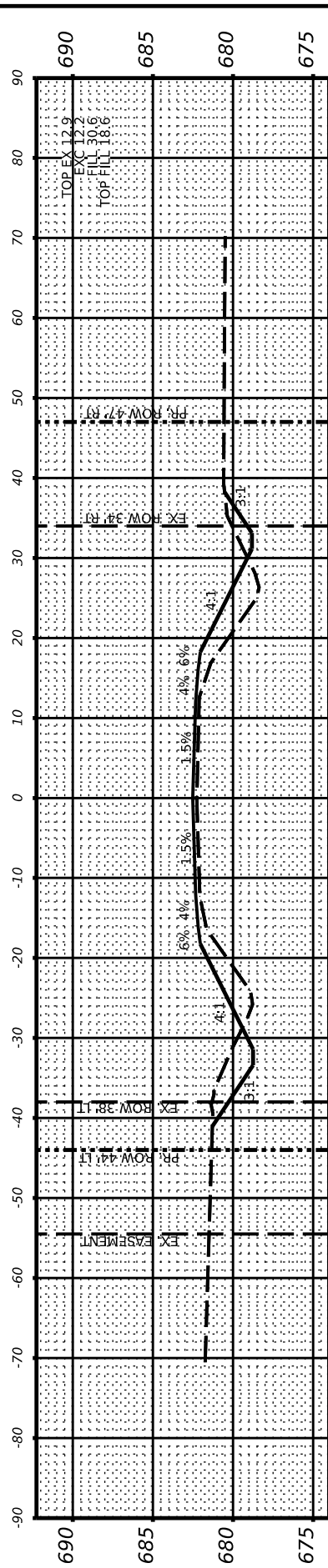
FINAL SURVEY	SURVEYED	DATE
NOTE BOOK	PLOTTED	BY
AREAS CHECKED	TEMPLATE	
	AREAS	
	CHECKED	

ORIGINAL SURVEY	SURVEYED	DATE
NOTE BOOK	PLOTTED	BY
AREAS CHECKED	TEMPLATE	
	AREAS	
	CHECKED	

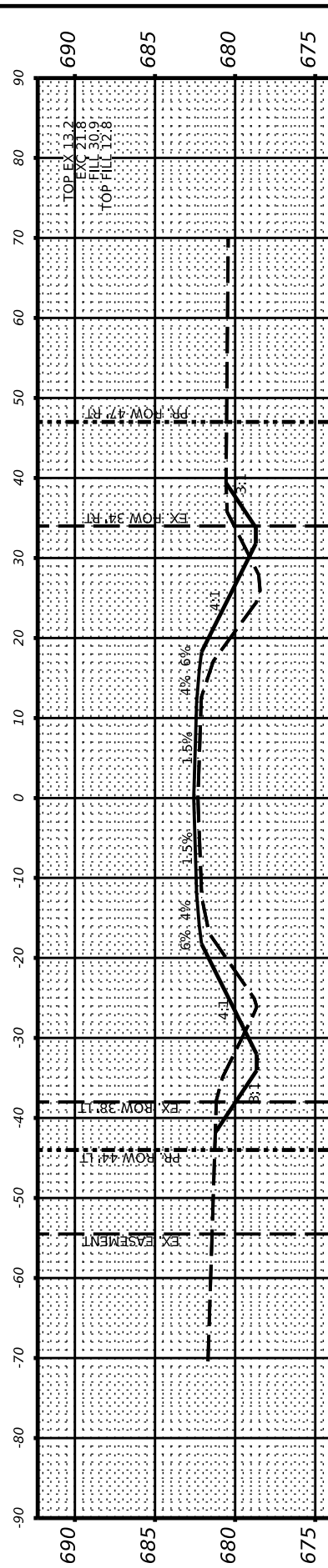
MODEL: \$MODELNAME\$  
FILE NAME: \$FILE\$



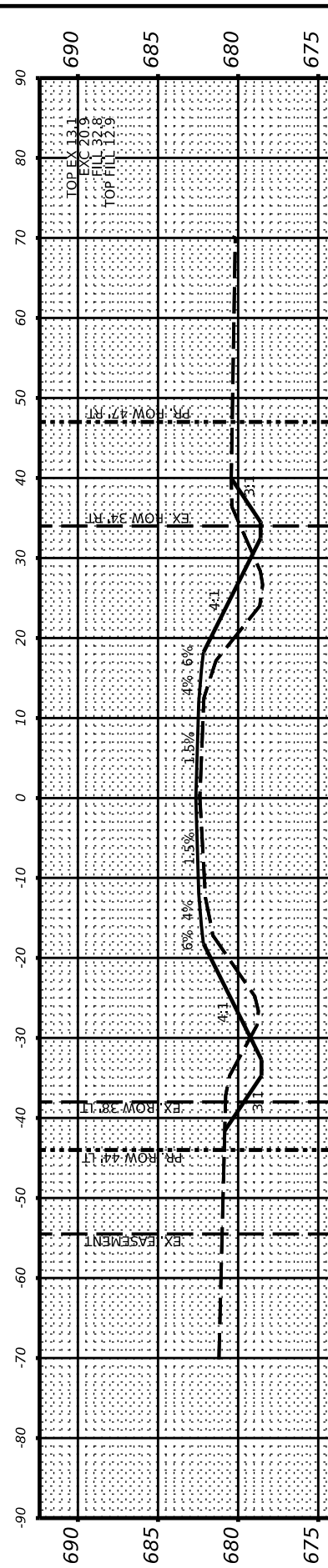
STA 138+00.00



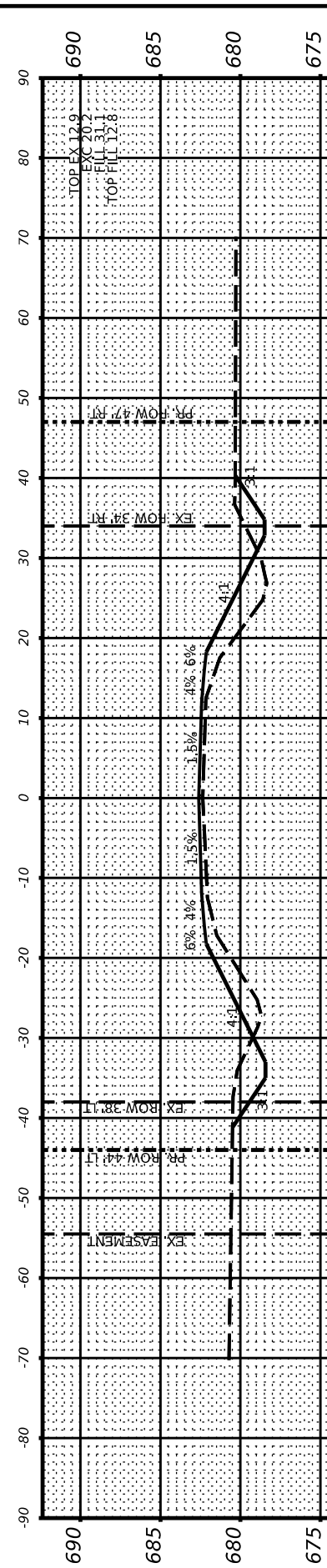
STA 137+50.00



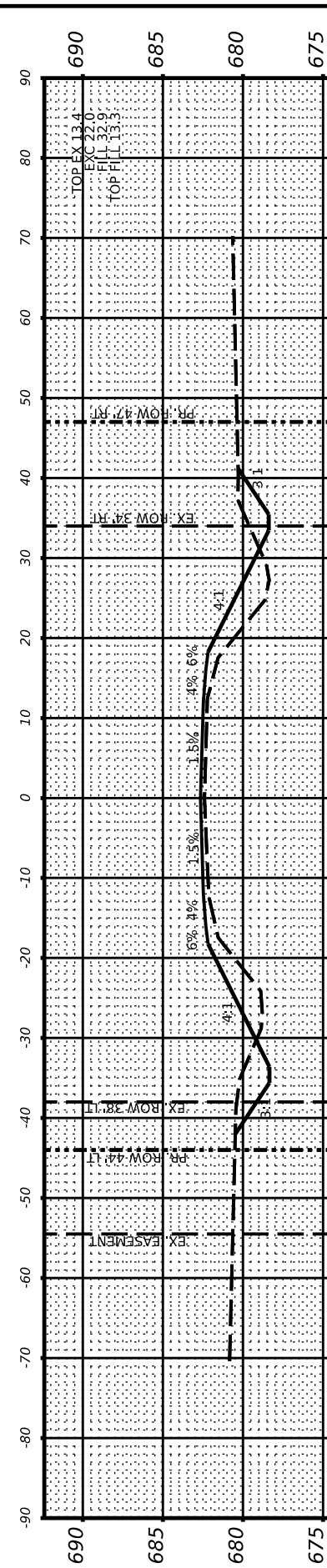
STA 137+00.00



STA 136+50.00



STA 136+00.00



STA 135+50.00

USER NAME	= \$USERS
DESIGNED	-
DRAWN	-
CHECKED	-
DATE	-
PLOT SCALE	= \$SCALE\$
PLOT DATE	= \$DATES

REVISED	-
REVISED	-
REVISED	-
REVISED	-

STATE OF ILLINOIS  
DEPARTMENT OF TRANSPORTATION

SCALE: SCALE SHEET 0 OF 1 SHEETS STA. \_\_\_\_\_

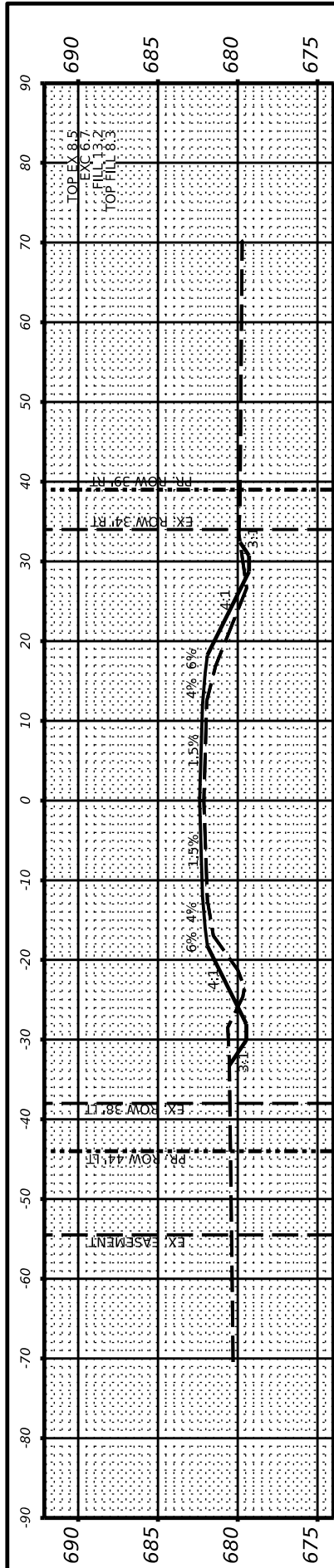
PHILO SLAB - CH 18  
CROSS-SECTIONS

F.A.P. RTE.	SECTION	COUNTY	TOTAL SHEETS	SHEET NO.
ROUTE	SECTION	COUNTY	180	137
				CONTRACT NO. CNT. NO.
				ILLINOIS FED. AID PROJECT

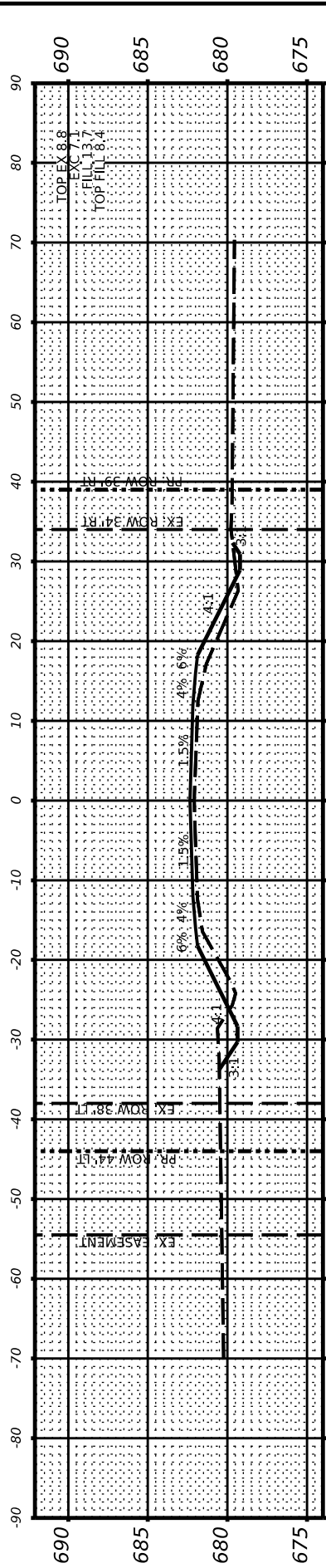
FINAL SURVEY	SURVEYED	DATE
NOTE BOOK	PLOTTED	BY
AREAS CHECKED	TEMPLATE	
	AREAS CHECKED	

ORIGINAL SURVEY	SURVEYED	DATE
NOTE BOOK	PLOTTED	BY
AREAS CHECKED	TEMPLATE	
	AREAS CHECKED	

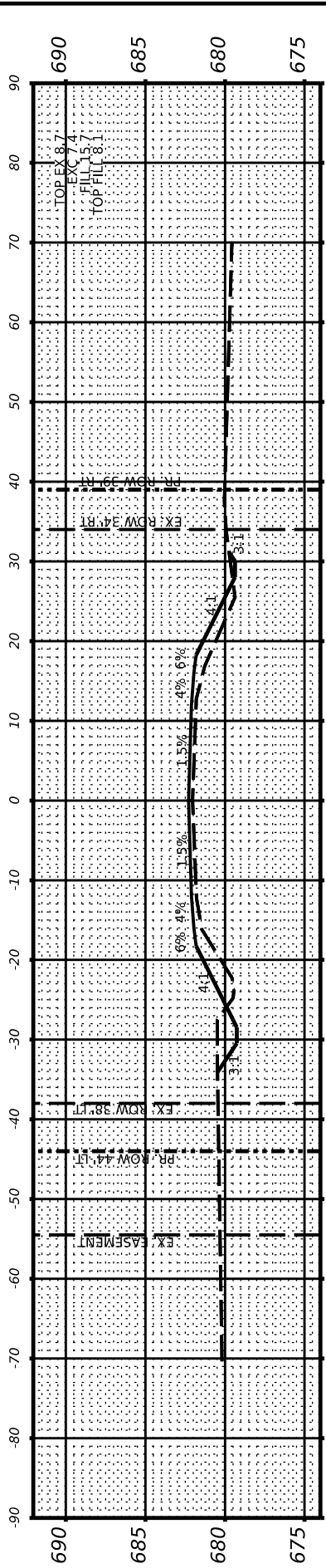
MODEL: \$MODELNAME\$  
FILE NAME: \$FILE\$



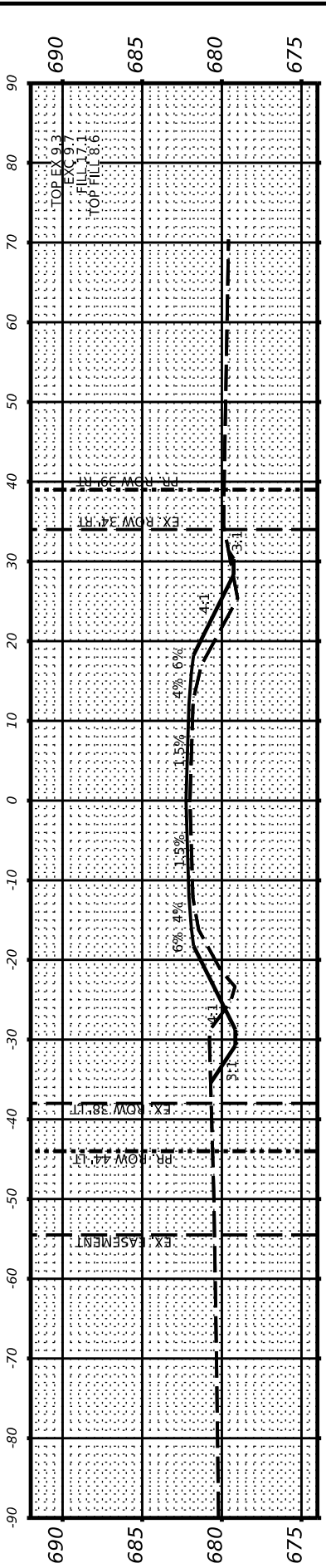
STA 141+00.00



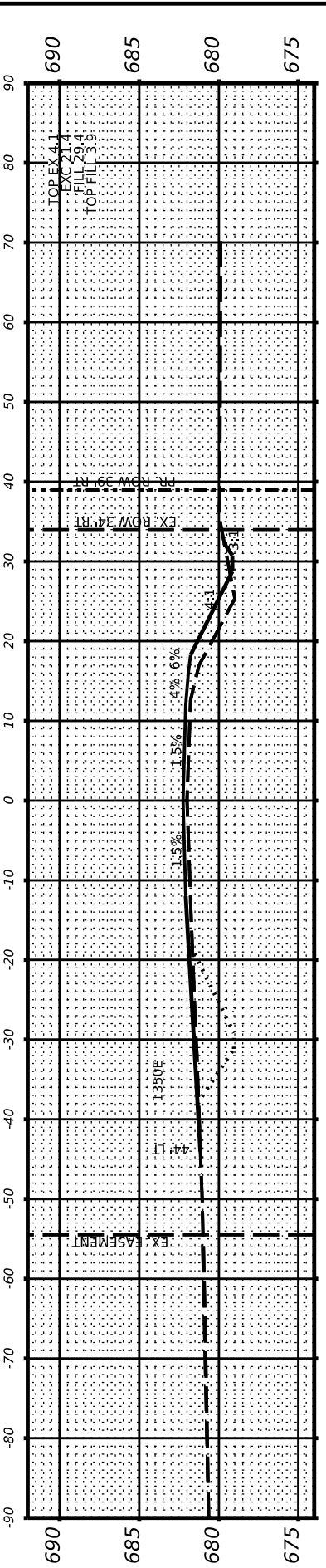
STA 140+50.00



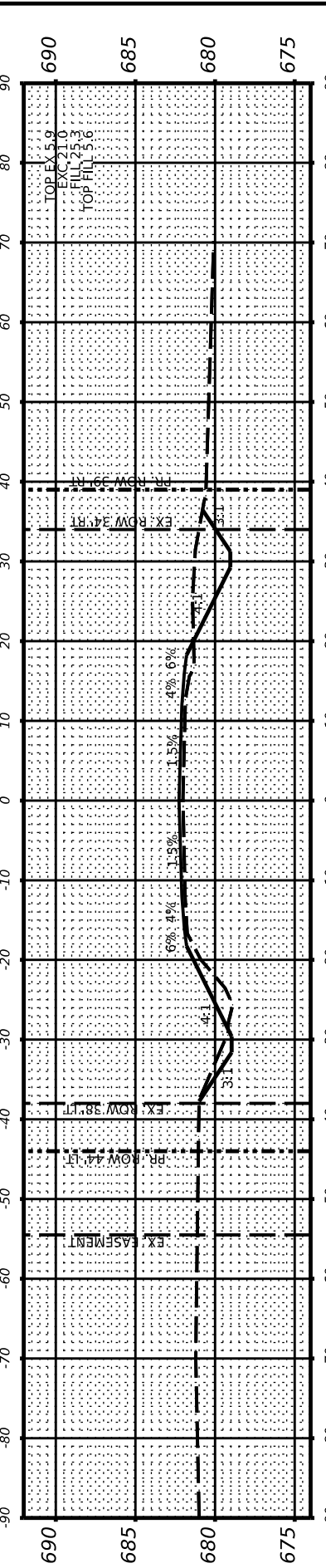
STA 140+00.00



STA 139+50.00



STA 139+00.00



STA 138+50.00

USER NAME = \$USERS	DESIGNED - _____	REVISED - _____
PLOT SCALE = \$SCALE\$	DRAWN - _____	REVISED - _____
PLOT DATE = \$DATES	CHECKED - _____	REVISED - _____
	DATE - _____	REVISED - _____

STATE OF ILLINOIS  
DEPARTMENT OF TRANSPORTATION

SCALE: SCALE	SHEET 0	OF 1 SHEETS	STA. _____
--------------	---------	-------------	------------

PHILO SLAB - CH 18  
CROSS-SECTIONS

F.A.P. RTE.	SECTION	COUNTY	TOTAL SHEETS	SHEET NO.
ROUTE	SECTION	COUNTY	180	138
			CONTRACT NO. CNT. NO.	
		ILLINOIS FED. AID PROJECT		

FINAL SURVEY NO.	SURVEYED PLOTTED TEMPLATE AREAS CHECKED	BY	DATE

ORIGINAL SURVEY NO.	SURVEYED PLOTTED TEMPLATE AREAS CHECKED	BY	DATE

MODEL: \$MODELNAME\$  
FILE NAME: \$FILE\$

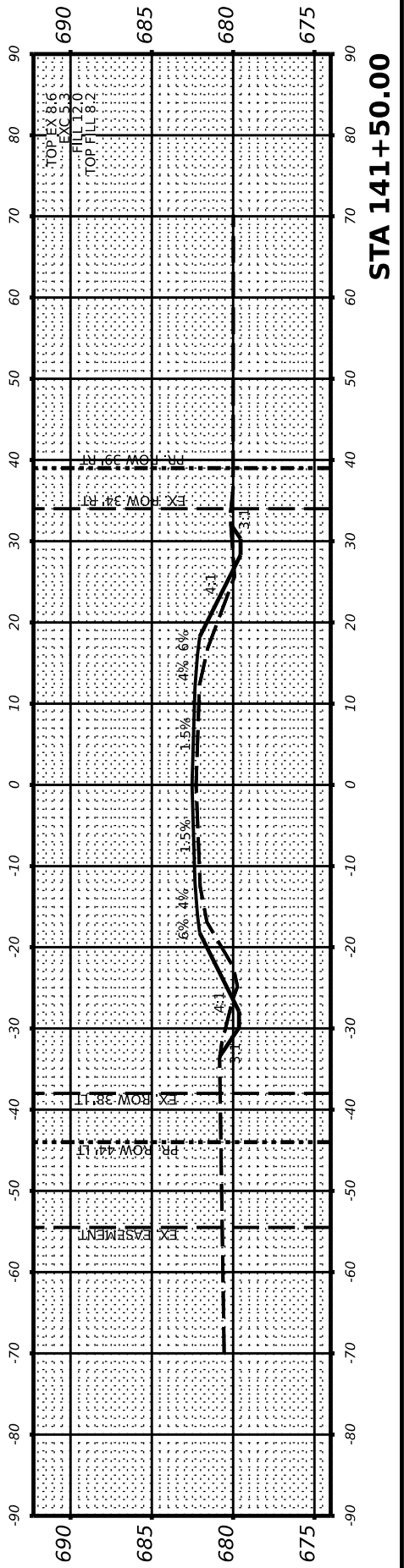
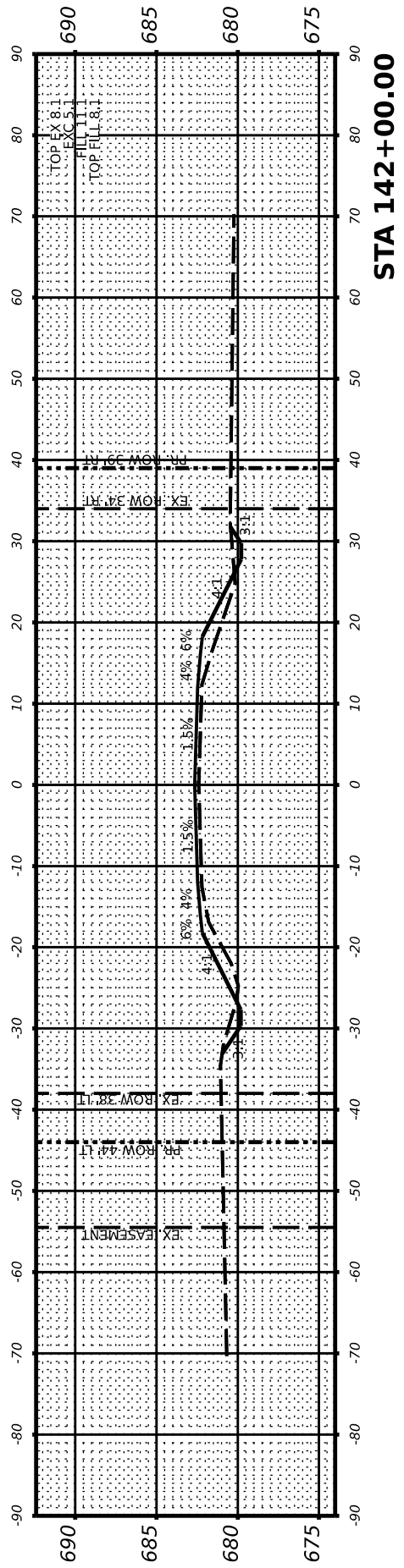
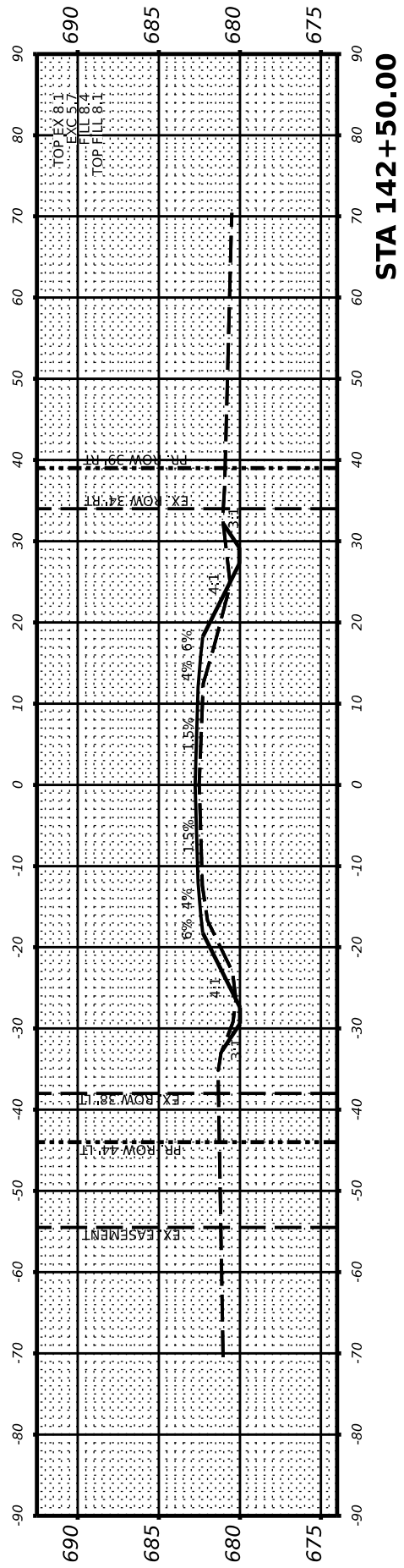
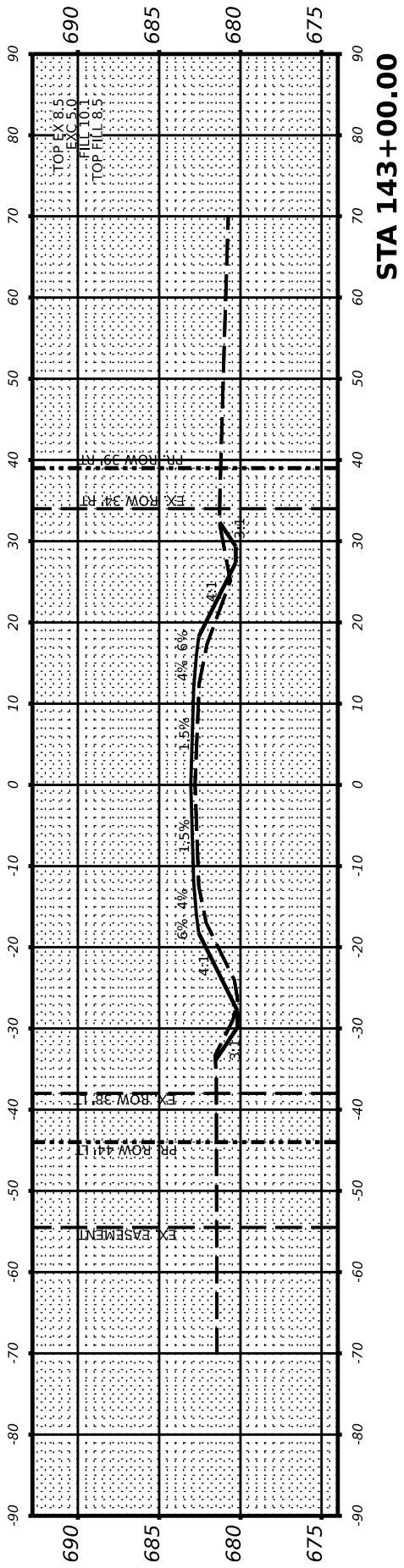
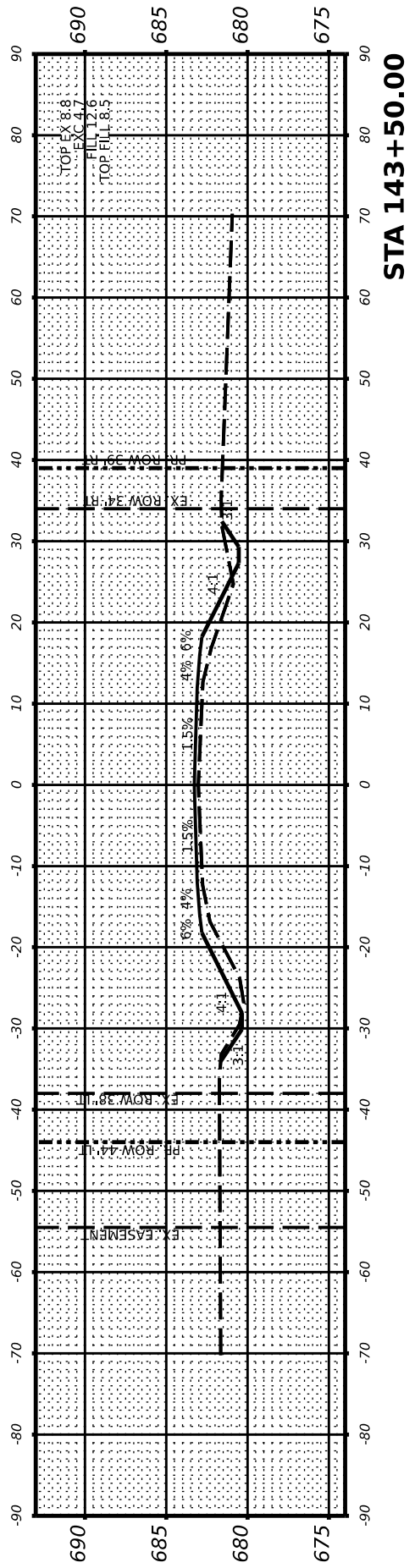
USER NAME = \$USERS	DESIGNED -	REVISED -
PLOT SCALE = \$SCALE\$	DRAWN -	REVISED -
PLOT DATE = \$DATES	CHECKED -	REVISED -
	DATE -	REVISED -

**STATE OF ILLINOIS  
DEPARTMENT OF TRANSPORTATION**

PHILO SLAB - CH 18  
CROSS-SECTIONS

SCALE: SCALE SHEET 0 OF 1 SHEETS STA. \_\_\_\_\_

F.A.P. RTE.	SECTION	COUNTY	TOTAL SHEETS	SHEET NO.
ROUTE	SECTION	COUNTY	180	139
CONTRACT NO. CNT. NO.				
ILLINOIS		FED. AID PROJECT		



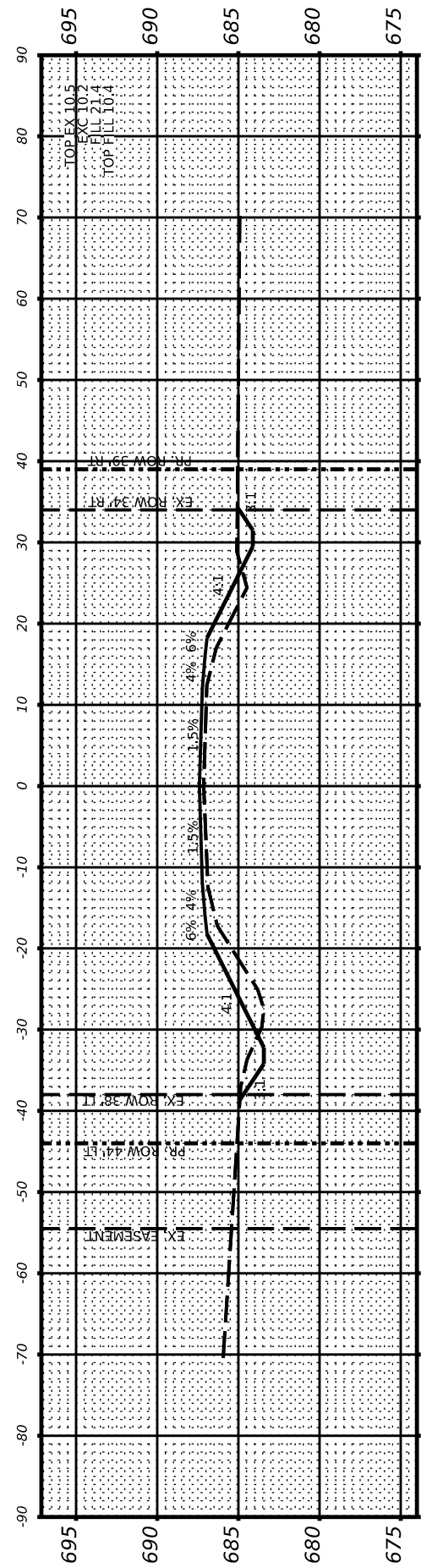




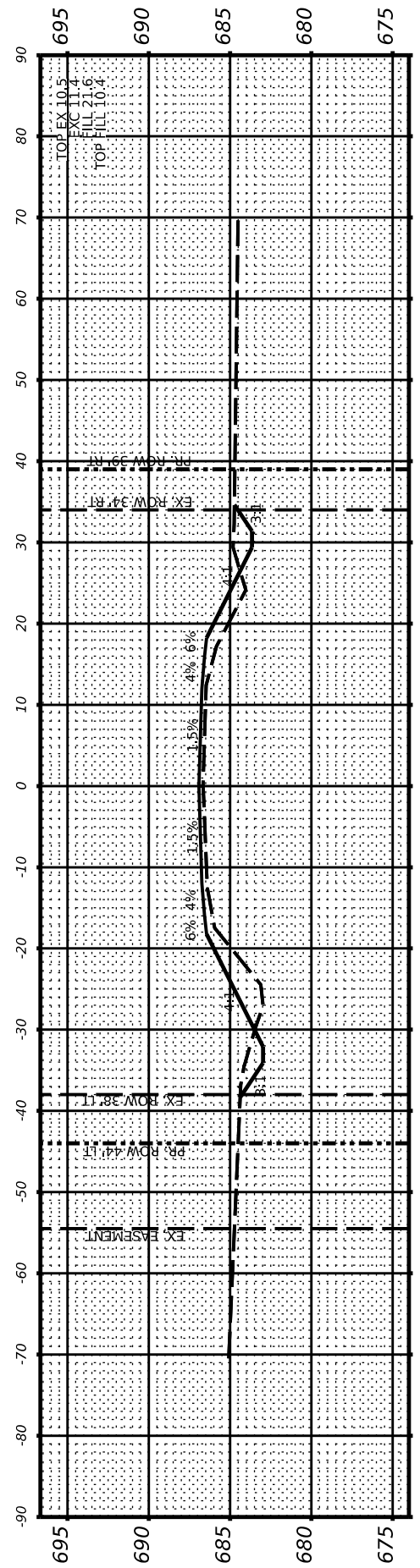
FINAL SURVEY NO.	SURVEYED PLOTTED	DATE
	TEMPLATE	
	AREAS CHECKED	

ORIGINAL SURVEY NO.	SURVEYED PLOTTED	DATE
	TEMPLATE	
	AREAS CHECKED	

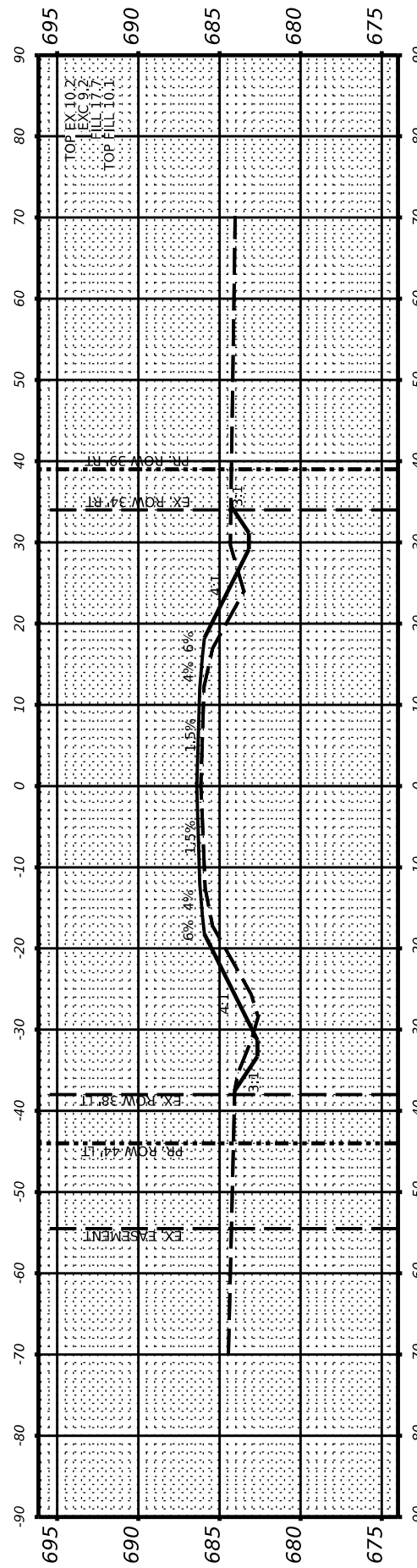
MODEL \$MODELNAME\$  
FILE NAME \$FILE\$



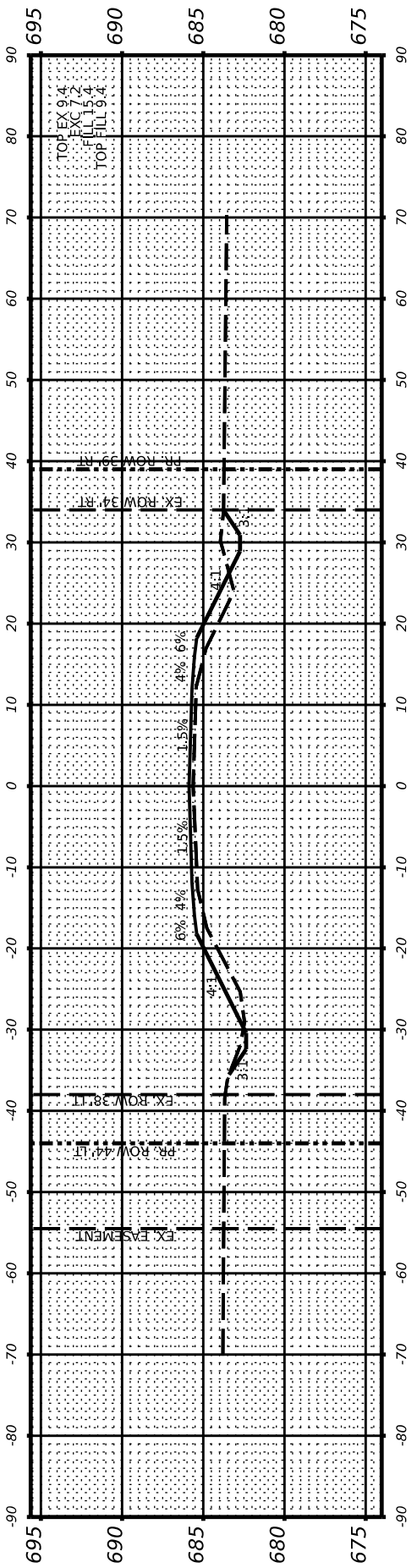
STA 148+50.00



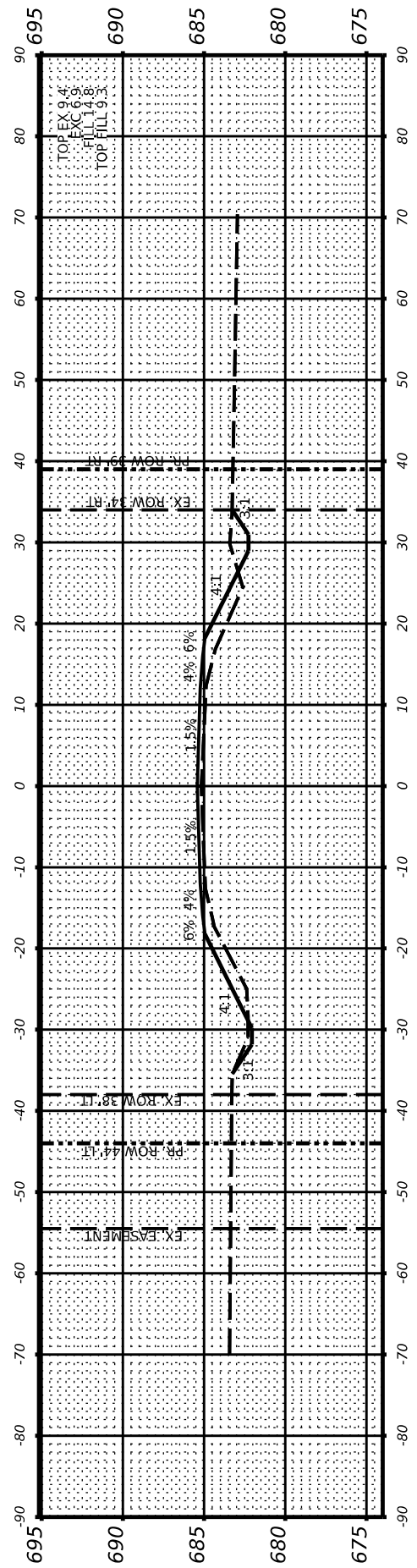
STA 148+00.00



STA 147+50.00



STA 147+00.00



STA 146+50.00

USER NAME = \$USERS	DESIGNED - _____	REVISED - _____
	DRAWN - _____	REVISED - _____
PLOT SCALE = \$SCALE\$	CHECKED - _____	REVISED - _____
PLOT DATE = \$DATES	DATE - _____	REVISED - _____

STATE OF ILLINOIS  
DEPARTMENT OF TRANSPORTATION

PHILO SLAB - CH 18  
CROSS-SECTIONS

SCALE: SCALE SHEET 0 OF 1 SHEETS STA. \_\_\_\_\_

F.A.P. RTE.	SECTION	COUNTY	TOTAL SHEETS	SHEET NO.
ROUTE	SECTION	COUNTY	180	141
			CONTRACT NO. CNT. NO.	
		ILLINOIS	FED. AID PROJECT	

FINAL SURVEY NO.	SURVEYED BY	DATE

ORIGINAL SURVEY NO.	SURVEYED BY	DATE

MODEL: \$MODELNAME\$  
FILE NAME: \$FILE\$

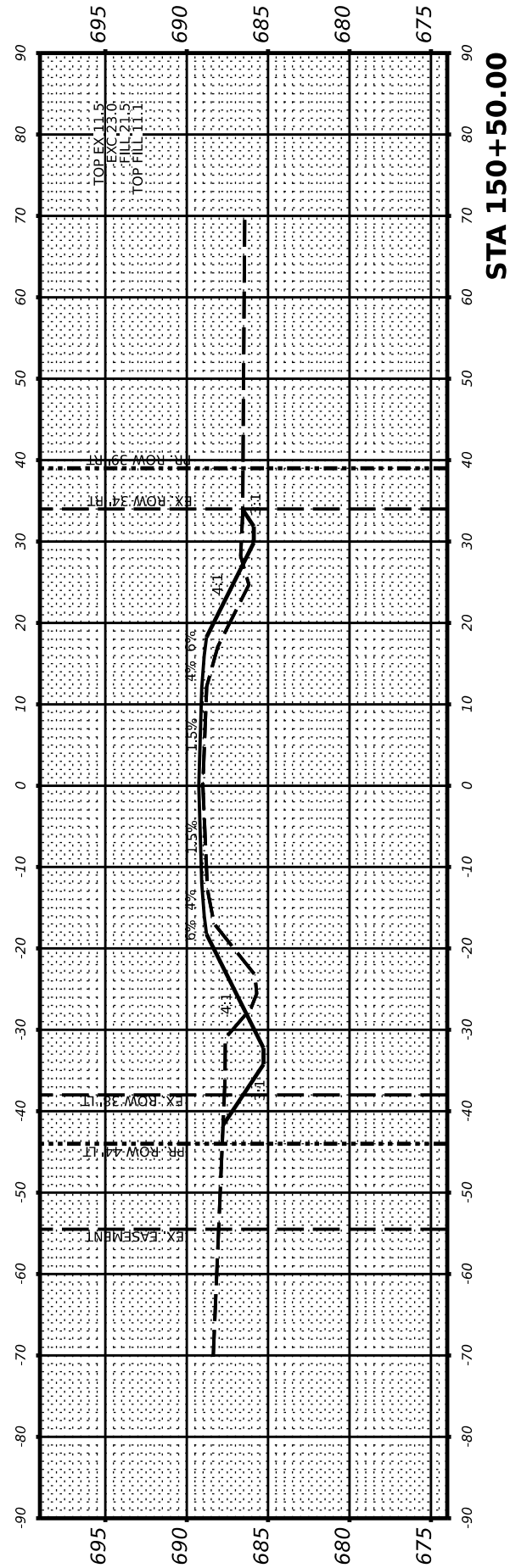
USER NAME = \$USERS	DESIGNED - _____	REVISED - _____
PLOT SCALE = \$SCALE\$	DRAWN - _____	REVISED - _____
PLOT DATE = \$DATE\$	CHECKED - _____	REVISED - _____
	DATE - _____	REVISED - _____

**STATE OF ILLINOIS  
DEPARTMENT OF TRANSPORTATION**

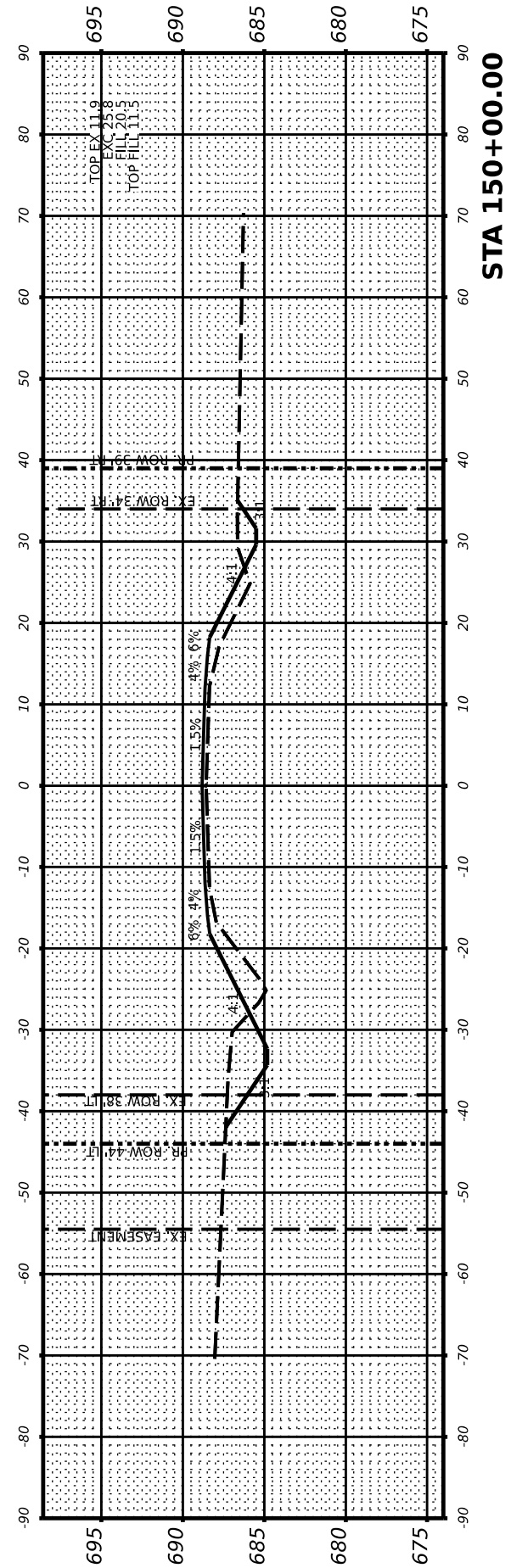
**PHILO SLAB - CH 18  
CROSS-SECTIONS**

SCALE: SCALE SHEET 0 OF 1 SHEETS STA. \_\_\_\_\_

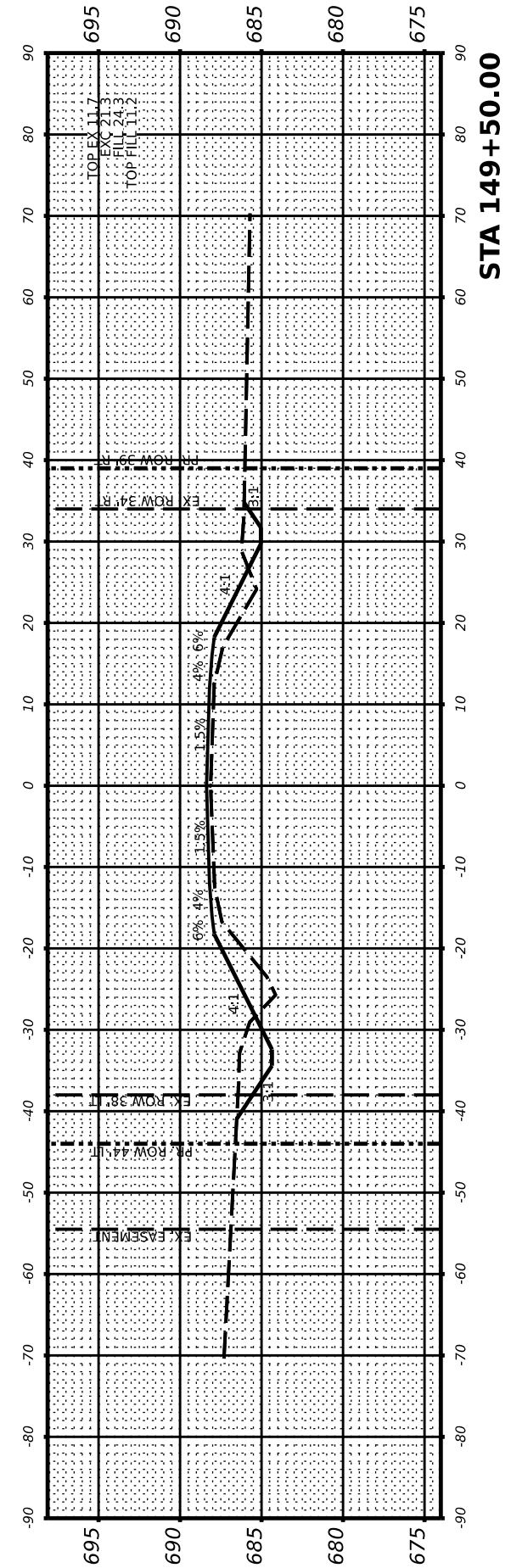
F.A.P. RTE.	SECTION	COUNTY	TOTAL SHEETS	SHEET NO.
ROUTE	SECTION	COUNTY	180	142
CONTRACT NO. CNT. NO.				
ILLINOIS		FED. AID PROJECT		



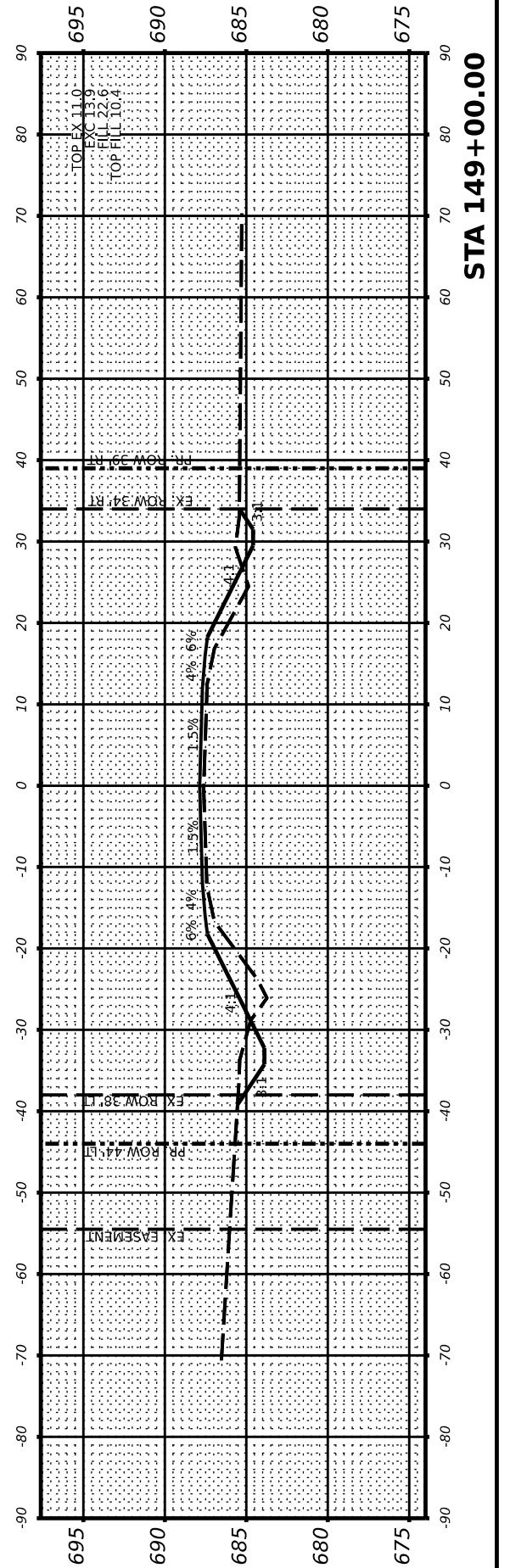
**STA 150+50.00**



**STA 150+00.00**



**STA 149+50.00**



**STA 149+00.00**

FINAL SURVEY NO.	SURVEYED	BY	DATE
	PLOTTED		
	TEMPLATE		
	AREAS CHECKED		

ORIGINAL SURVEY NO.	SURVEYED	BY	DATE
	PLOTTED		
	TEMPLATE		
	AREAS CHECKED		

MODEL: \$MODELNAME\$  
FILE NAME: \$FILE\$

USER NAME	DESIGNED	REVISED
DRAWN	CHECKED	REVISED
DATE	DATE	REVISED

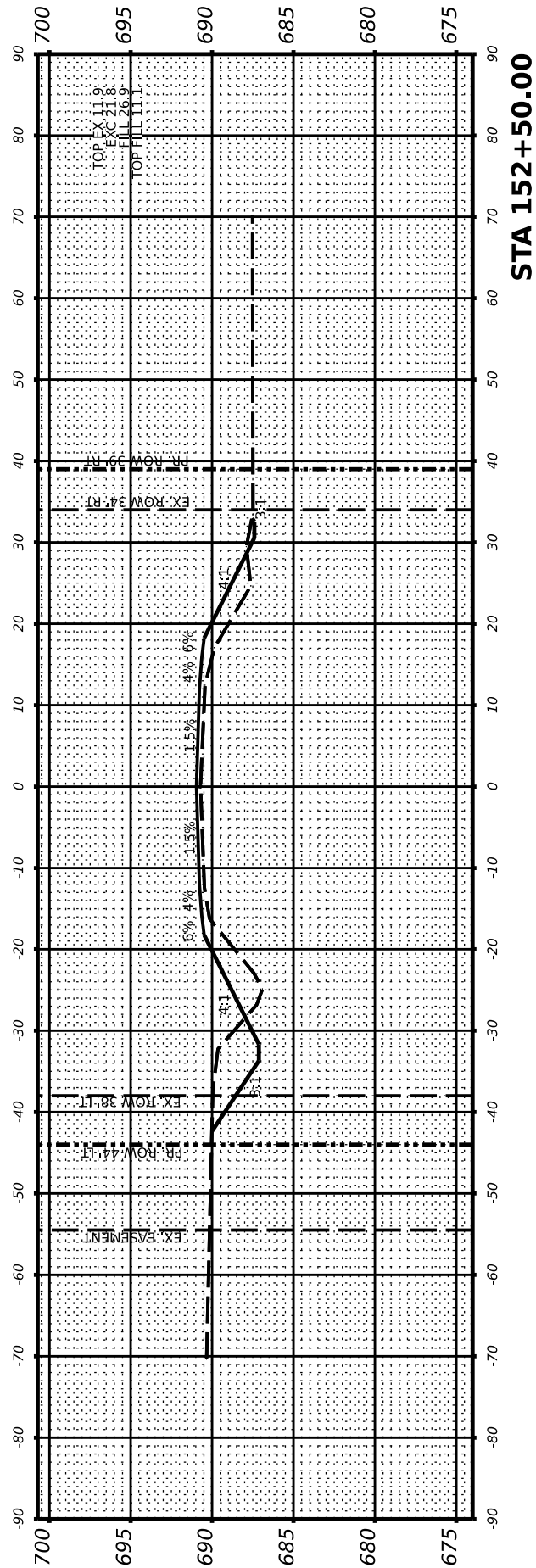
DESIGNED	REVISED
CHECKED	REVISED
DATE	REVISED

**STATE OF ILLINOIS  
DEPARTMENT OF TRANSPORTATION**

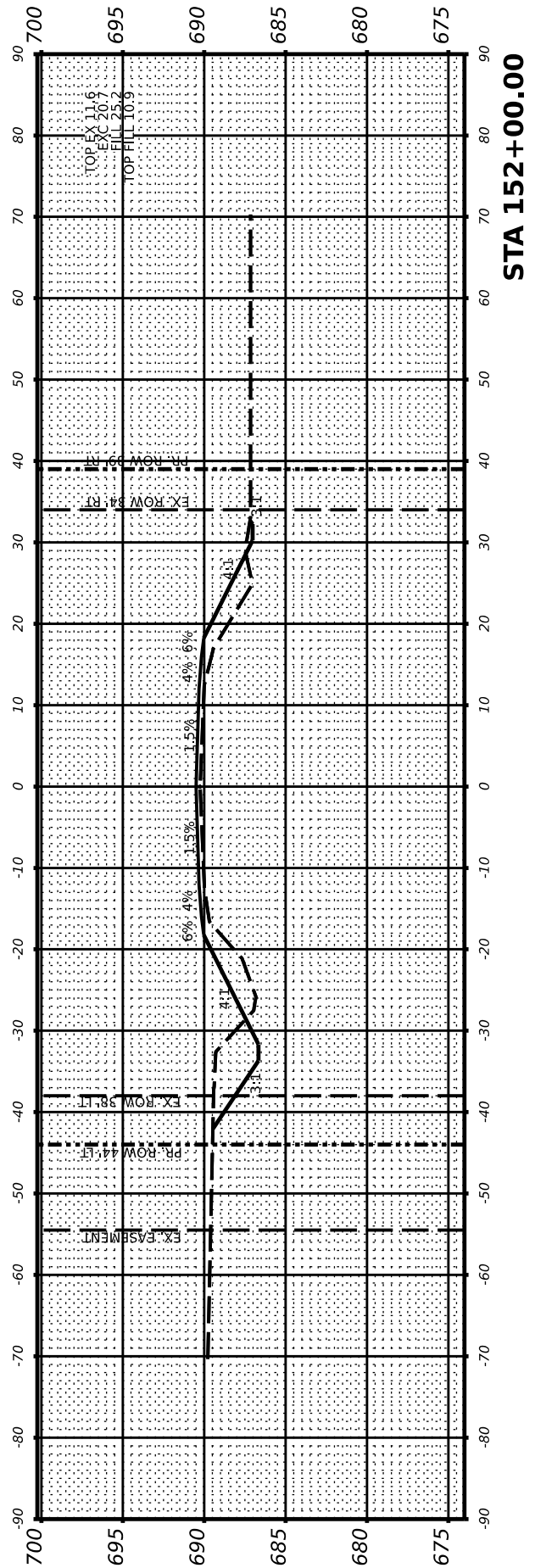
**PHILO SLAB - CH 18  
CROSS-SECTIONS**

SCALE: SCALE SHEET 0 OF 1 SHEETS STA. \_\_\_\_\_

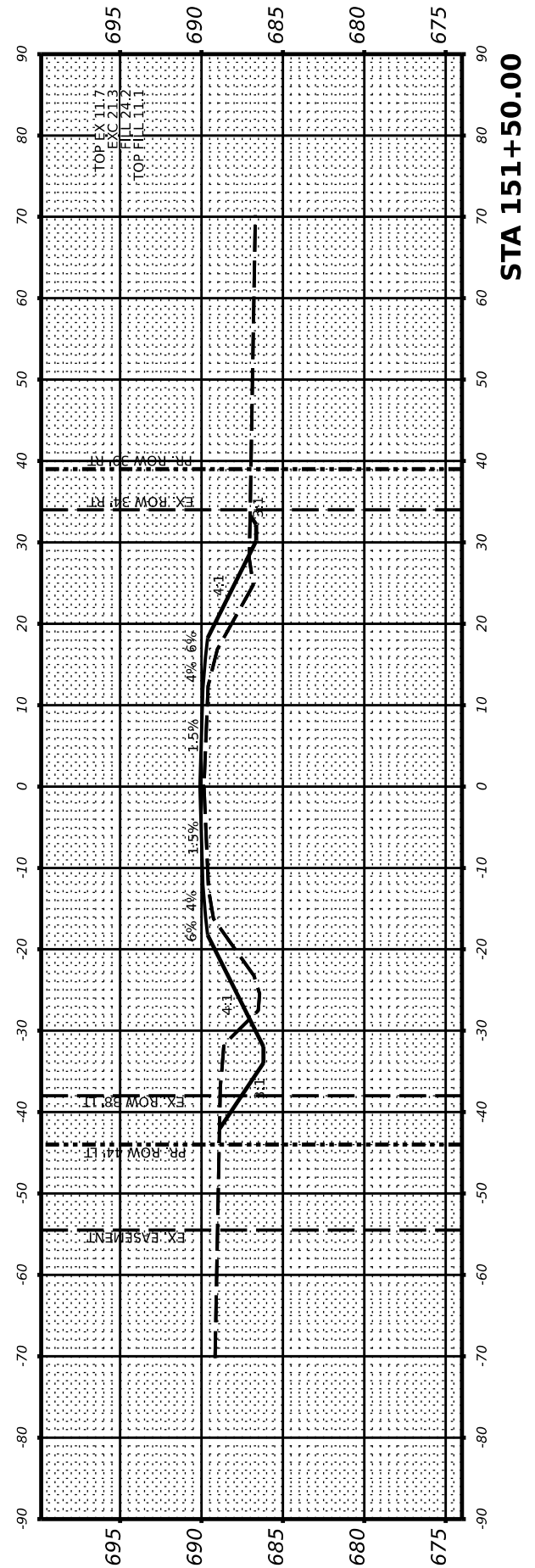
F.A.P. RTE.	SECTION	COUNTY	TOTAL SHEETS	SHEET NO.
ROUTE	SECTION	COUNTY	180	143
CONTRACT NO. CNT. NO.				
ILLINOIS		FED. AID PROJECT		



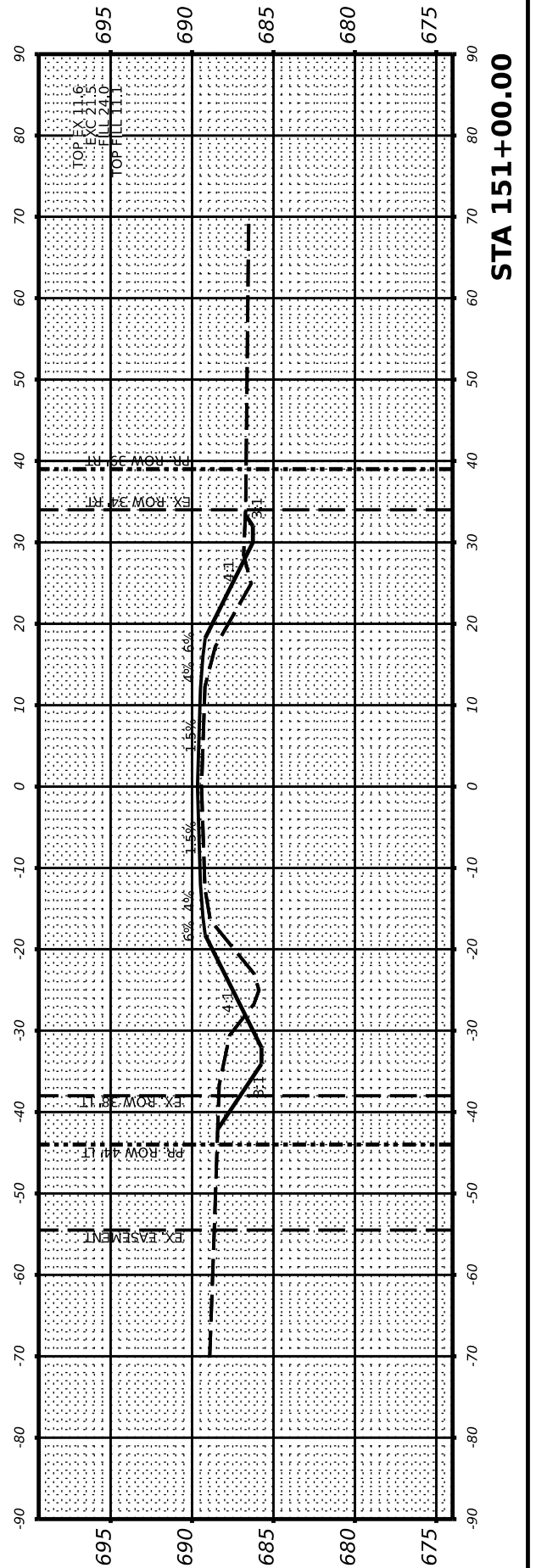
**STA 152+50.00**



**STA 152+00.00**



**STA 151+50.00**



**STA 151+00.00**

FINAL SURVEY NO.	SURVEYED BY	DATE

ORIGINAL SURVEY NO.	SURVEYED BY	DATE

MODEL: \$MODELNAME\$  
FILE NAME: \$FILE\$

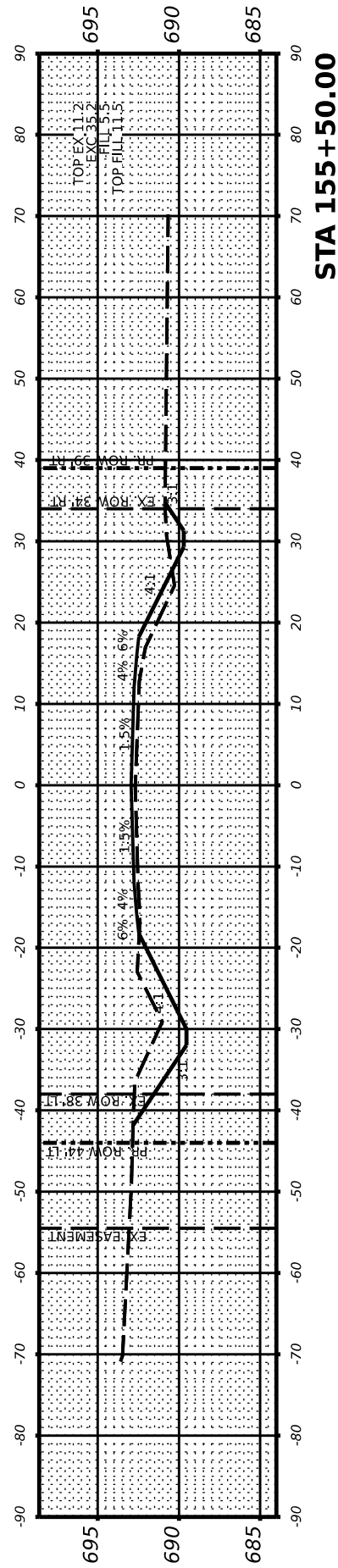
USER NAME = \$USERS	DESIGNED -	REVISED -
PLOT SCALE = \$SCALE\$	DRAWN -	REVISED -
PLOT DATE = \$DATES	CHECKED -	REVISED -
	DATE -	REVISED -

**STATE OF ILLINOIS  
DEPARTMENT OF TRANSPORTATION**

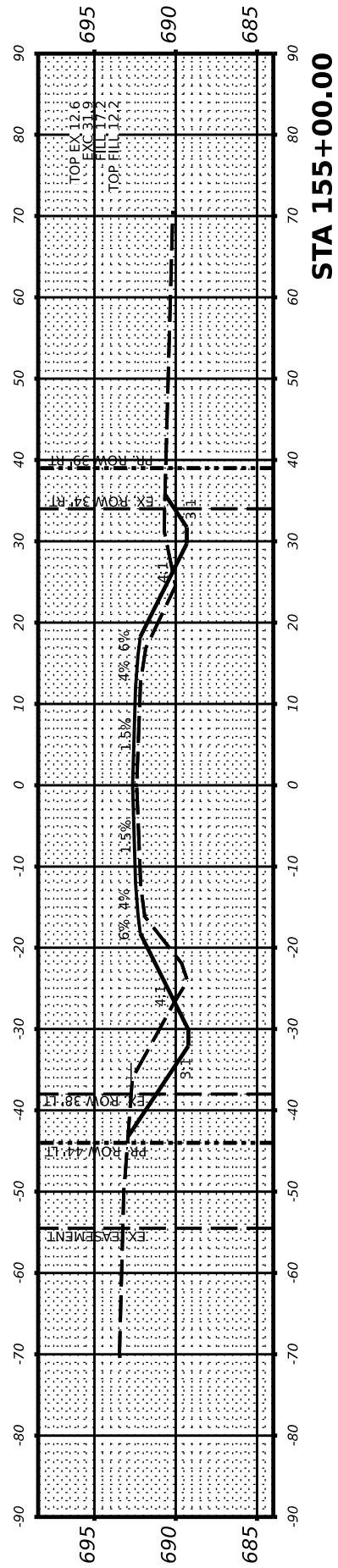
SCALE: SCALE SHEET 0 OF 1 SHEETS STA. \_\_\_\_\_

**PHILO SLAB - CH 18  
CROSS-SECTIONS**

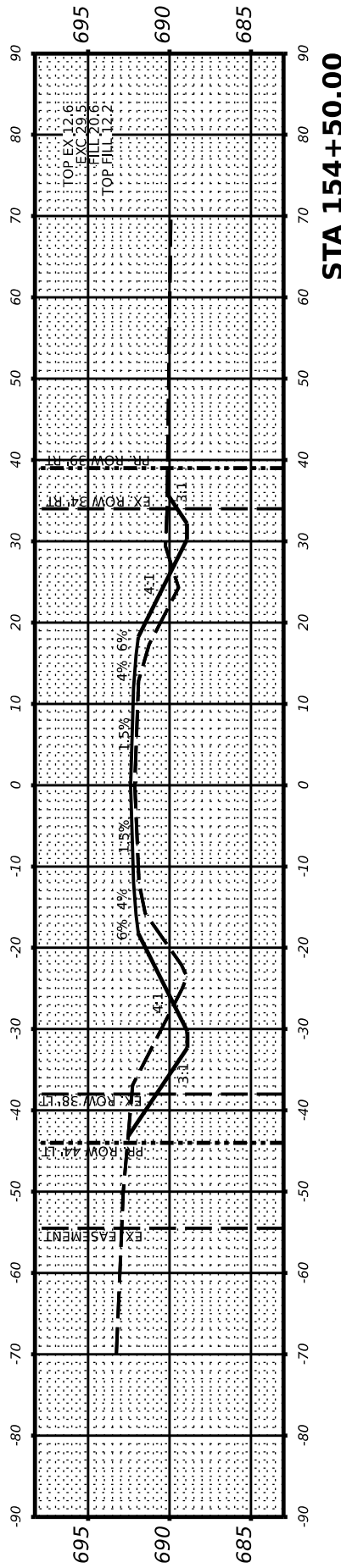
F.A.P. RTE.	SECTION	COUNTY	TOTAL SHEETS	SHEET NO.
ROUTE	SECTION	COUNTY	180	144
CONTRACT NO. CNT. NO.				
ILLINOIS FED. AID PROJECT				



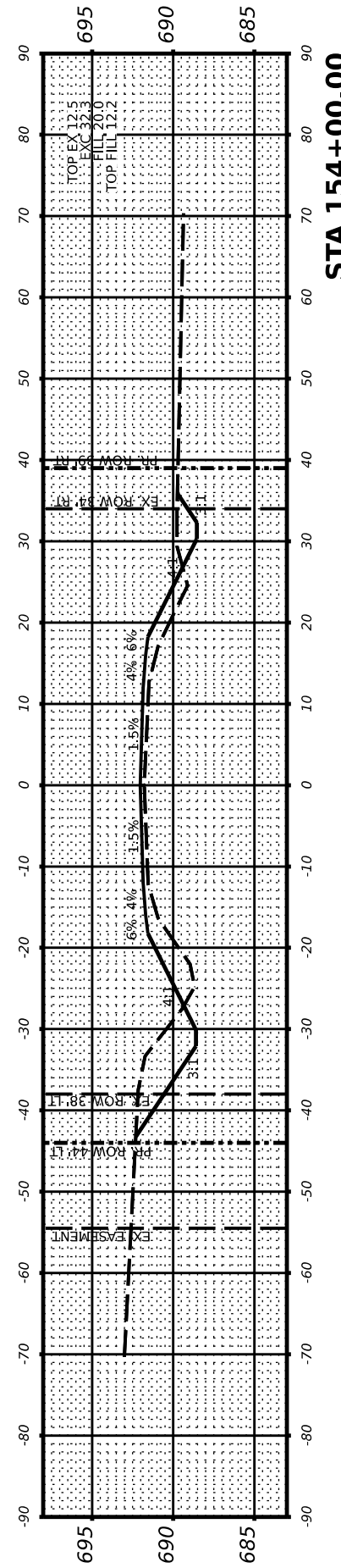
**STA 155+50.00**



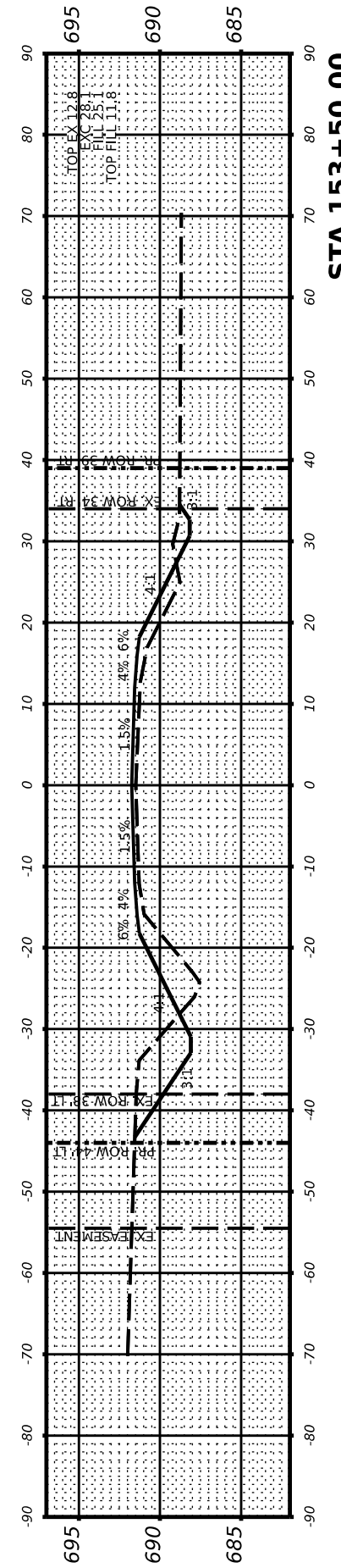
**STA 155+00.00**



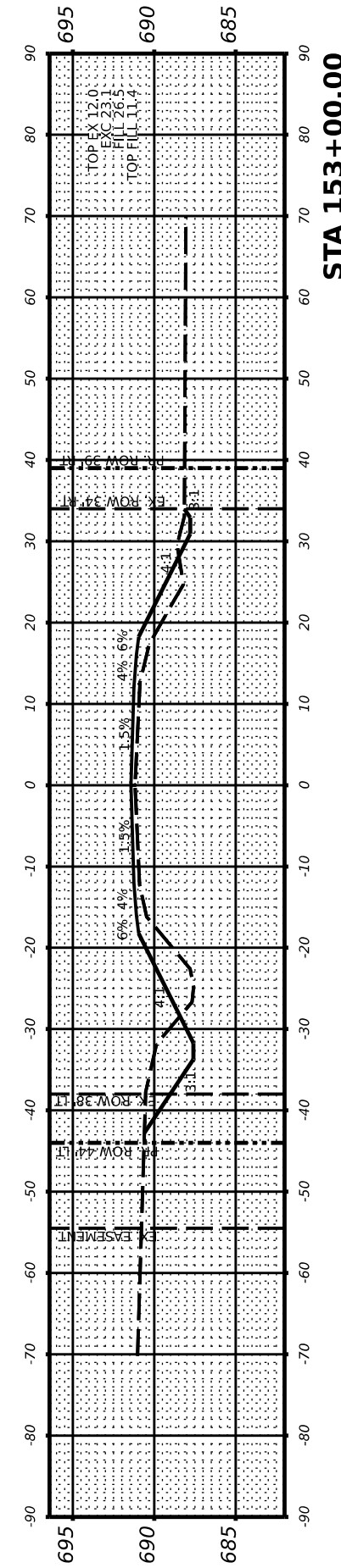
**STA 154+50.00**



**STA 154+00.00**



**STA 153+50.00**

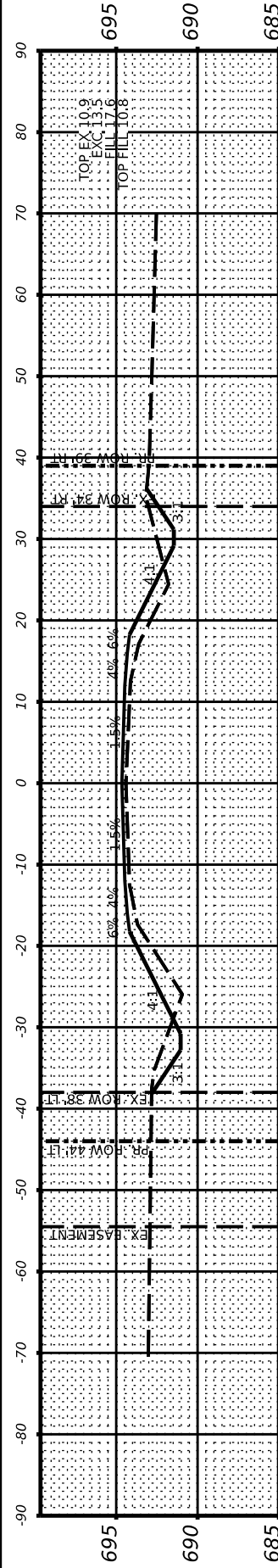


**STA 153+00.00**

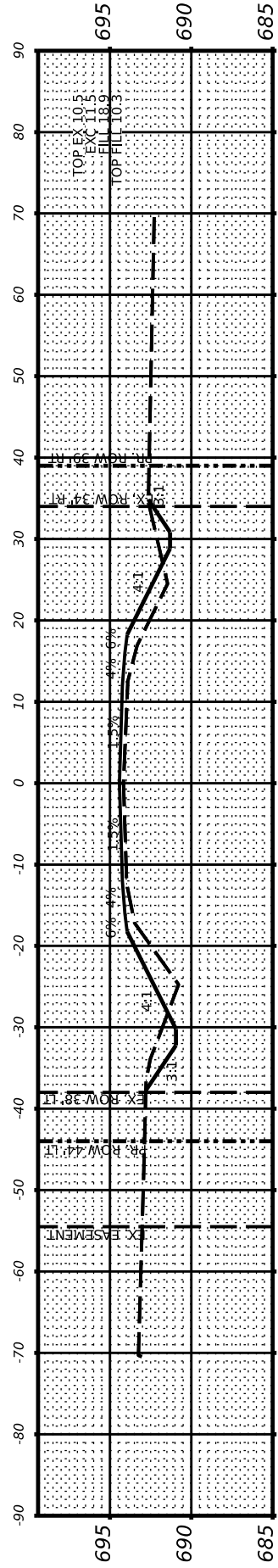
FINAL SURVEY NO.	SURVEYED BY	DATE
PLOTTED TEMPLATE AREAS CHECKED		

ORIGINAL SURVEY NO.	SURVEYED BY	DATE
PLOTTED TEMPLATE AREAS CHECKED		

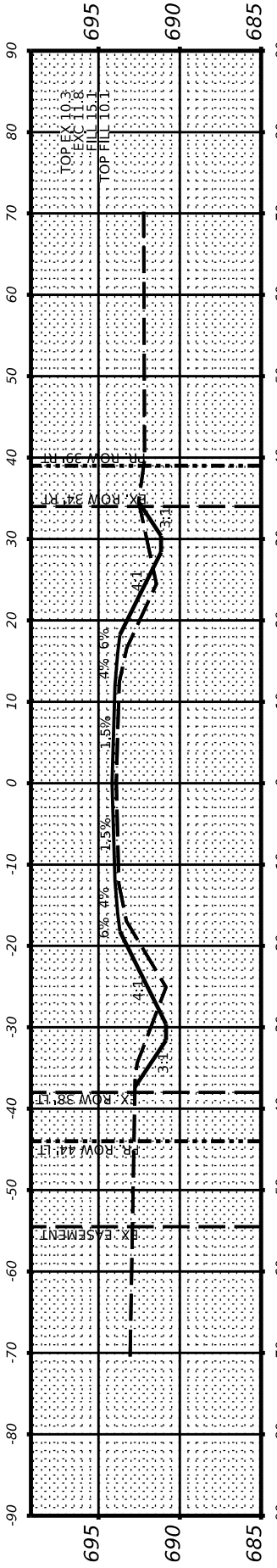
MODEL: \$MODELNAME\$  
FILE NAME: \$FILES\$



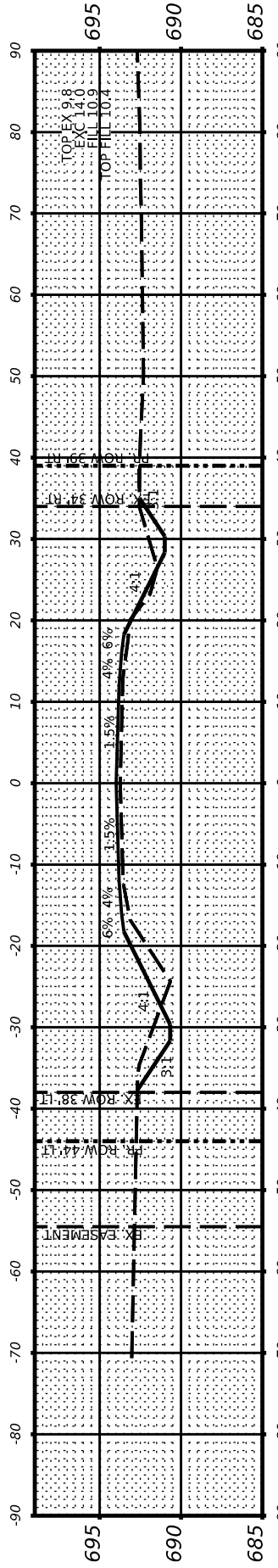
STA 159+00.00



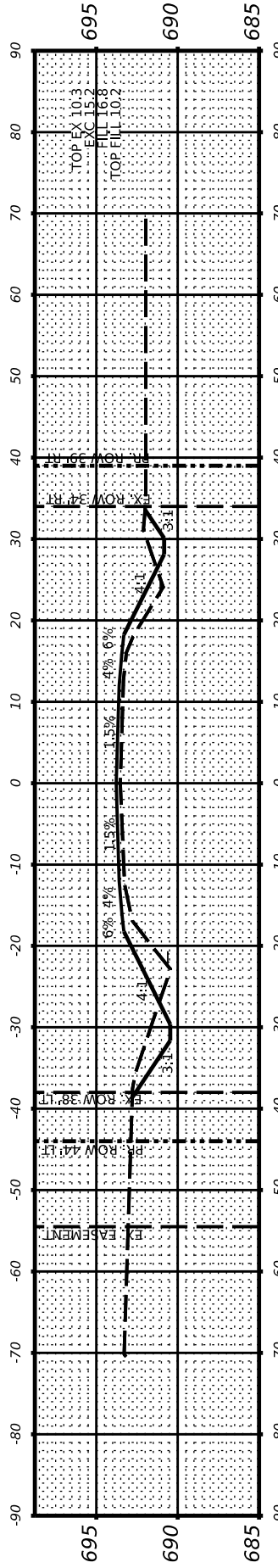
STA 158+50.00



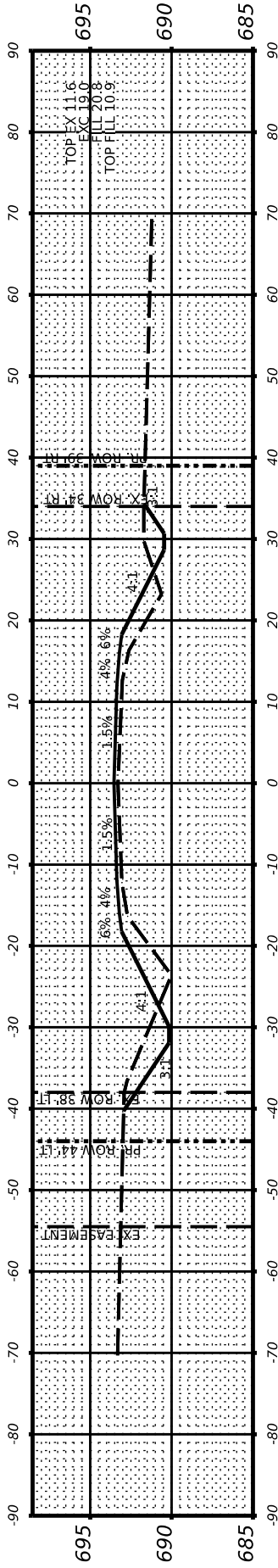
STA 158+00.00



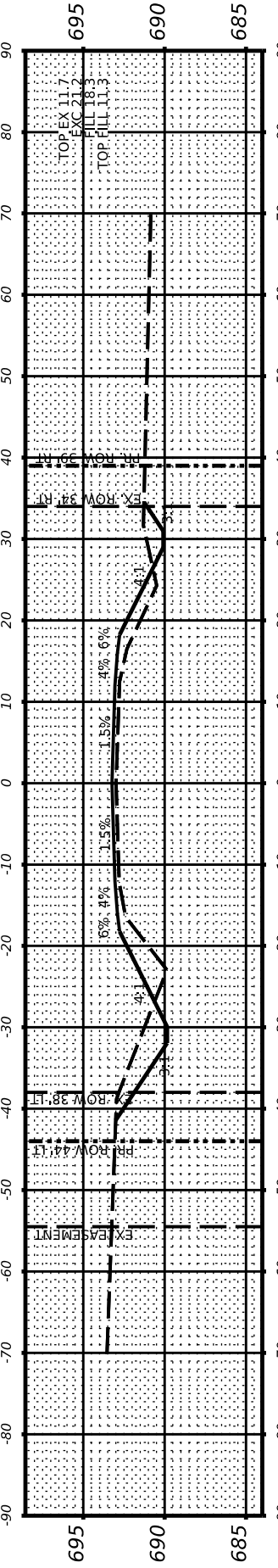
STA 157+50.00



STA 157+00.00



STA 156+50.00



STA 156+00.00

USER NAME = \$USERS	DESIGNED -	REVISED -
PLOT SCALE = \$SCALE\$	DRAWN -	REVISED -
PLOT DATE = \$DATES	CHECKED -	REVISED -
	DATE -	REVISED -

STATE OF ILLINOIS  
DEPARTMENT OF TRANSPORTATION

PHILO SLAB - CH 18  
CROSS-SECTIONS

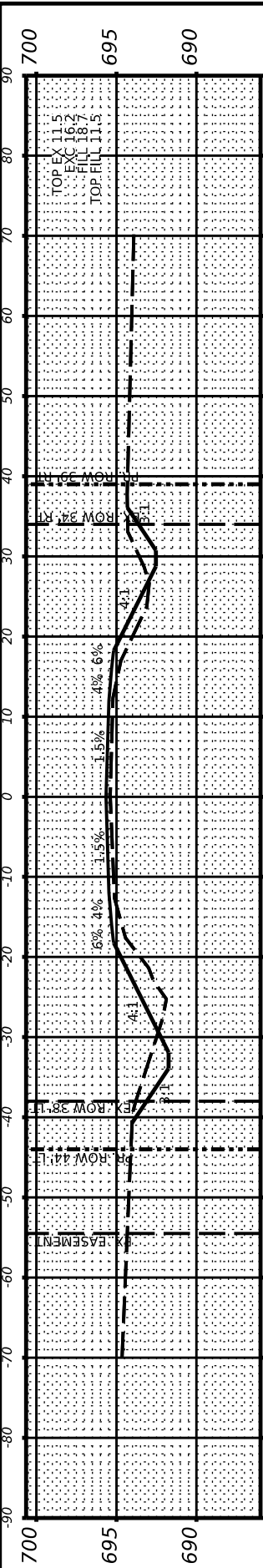
SCALE: SCALE SHEET 0 OF 1 SHEETS STA. \_\_\_\_\_

F.A.P. RTE.	SECTION	COUNTY	TOTAL SHEETS	SHEET NO.
ROUTE	SECTION	COUNTY	180	145
CONTRACT NO. CNT. NO.				
ILLINOIS FED. AID PROJECT				

FINAL SURVEY NO.	SURVEYED	BY	DATE
NOTE BOOK	PLOTTED		
AREAS CHECKED	TEMPLATE		
	AREAS CHECKED		

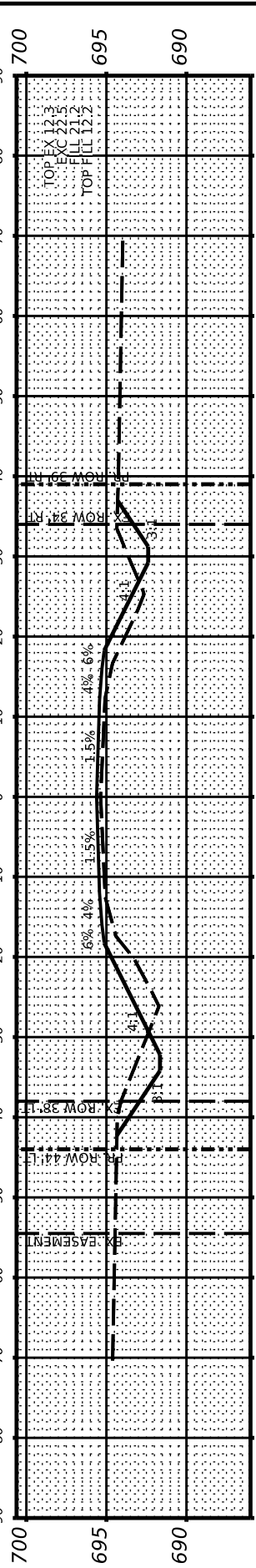
ORIGINAL SURVEY NO.	SURVEYED	BY	DATE
NOTE BOOK	PLOTTED		
AREAS CHECKED	TEMPLATE		
	AREAS CHECKED		

MODEL: \$MODELNAME\$  
FILE NAME: \$FILE\$

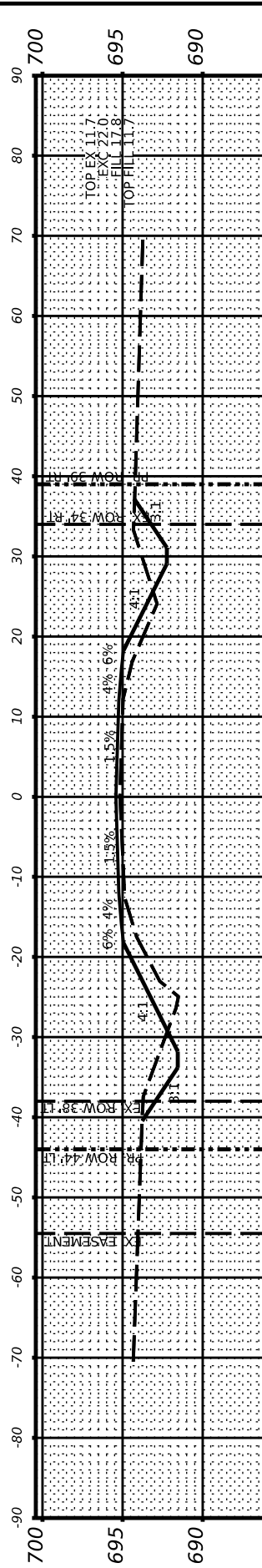


STA 162+50.00

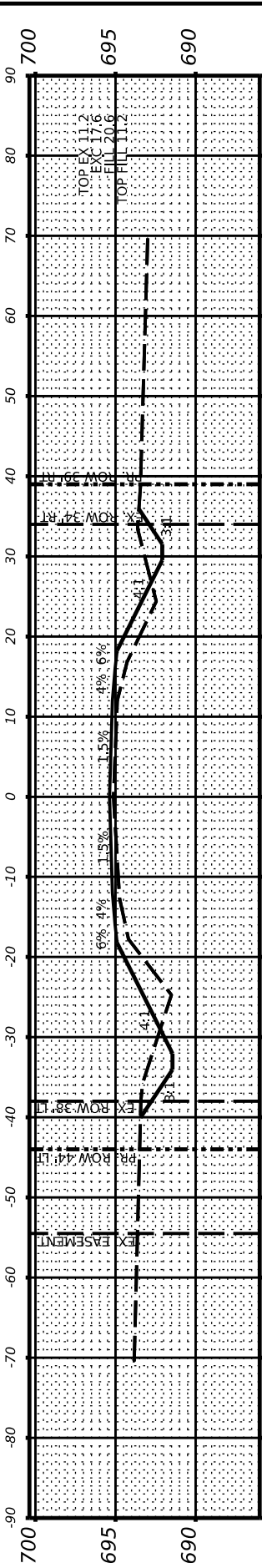
USER NAME	= \$USERS
DESIGNED	-
DRAWN	-
CHECKED	-
DATE	-
PLOT SCALE	= \$SCALE\$
PLOT DATE	= \$DATES



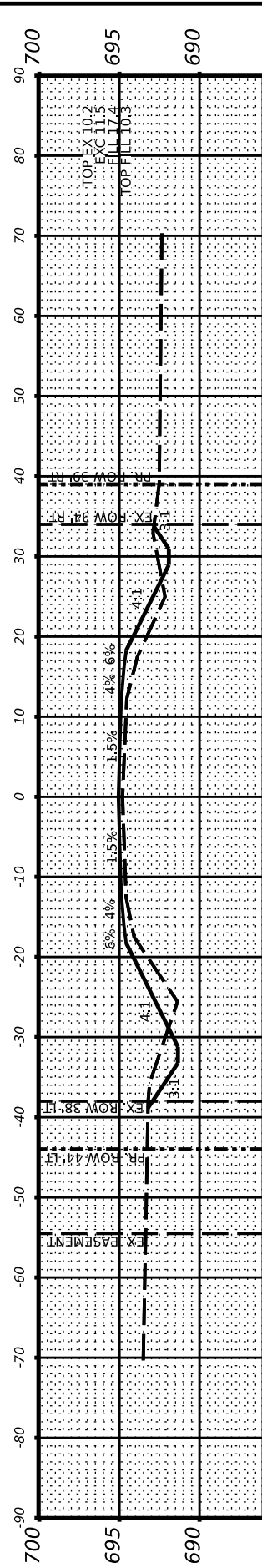
STA 162+00.00



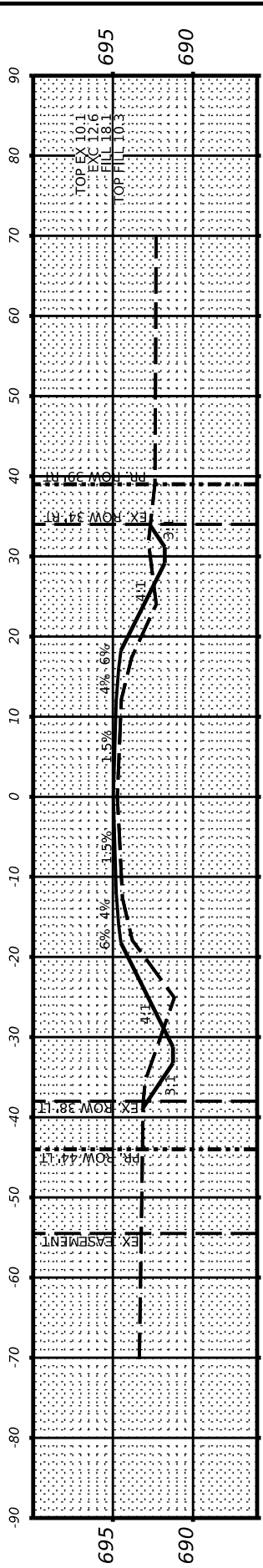
STA 161+50.00



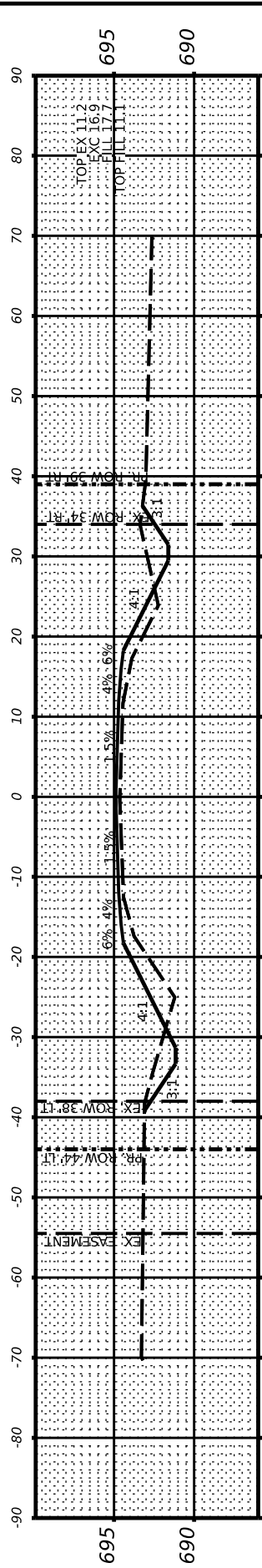
STA 161+00.00



STA 160+50.00



STA 160+00.00



STA 159+50.00

STATE OF ILLINOIS  
DEPARTMENT OF TRANSPORTATION

PHILO SLAB - CH 18  
CROSS-SECTIONS

SCALE: SCALE SHEET 0 OF 1 SHEETS STA. \_\_\_\_\_

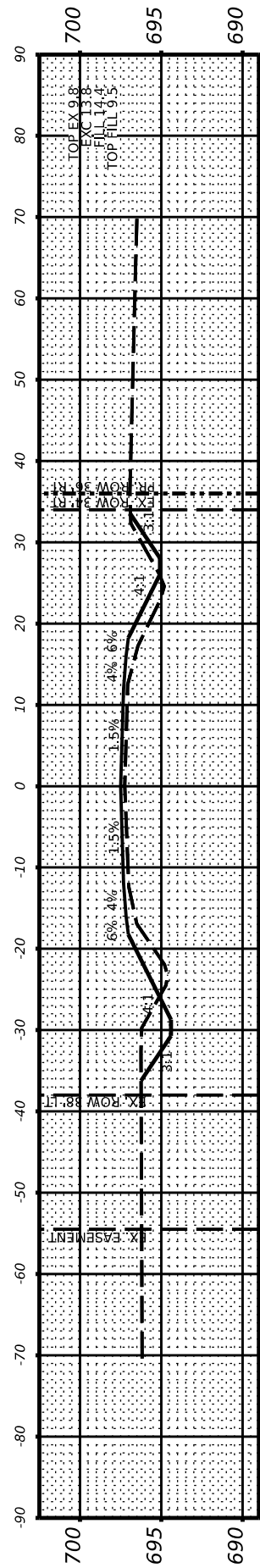
F.A.P. RTE.	SECTION	COUNTY	TOTAL SHEETS	SHEET NO.
ROUTE	SECTION	COUNTY	180	146
			CONTRACT NO. CNT. NO.	
			ILLINOIS FED. AID PROJECT	



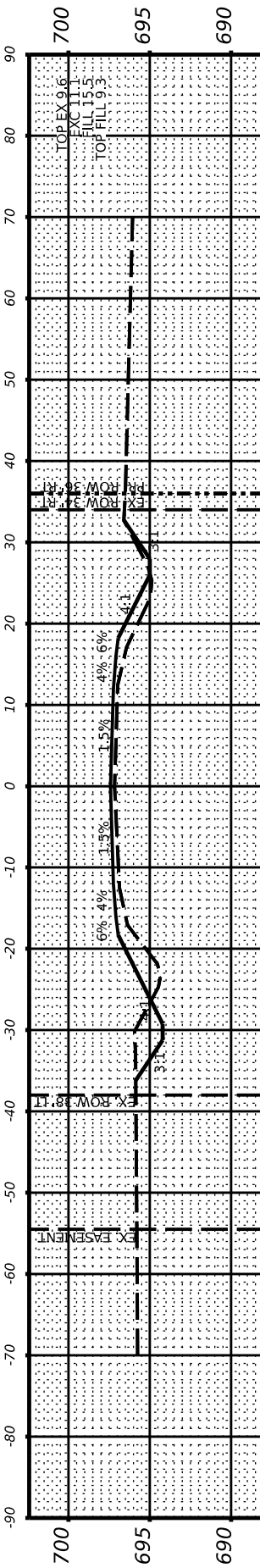
FINAL SURVEY NO.	SURVEYED BY	DATE
PLOTTED TEMPLATE		
NOTE BOOK		
AREAS CHECKED		

ORIGINAL SURVEY NO.	SURVEYED BY	DATE
PLOTTED TEMPLATE		
NOTE BOOK		
AREAS CHECKED		

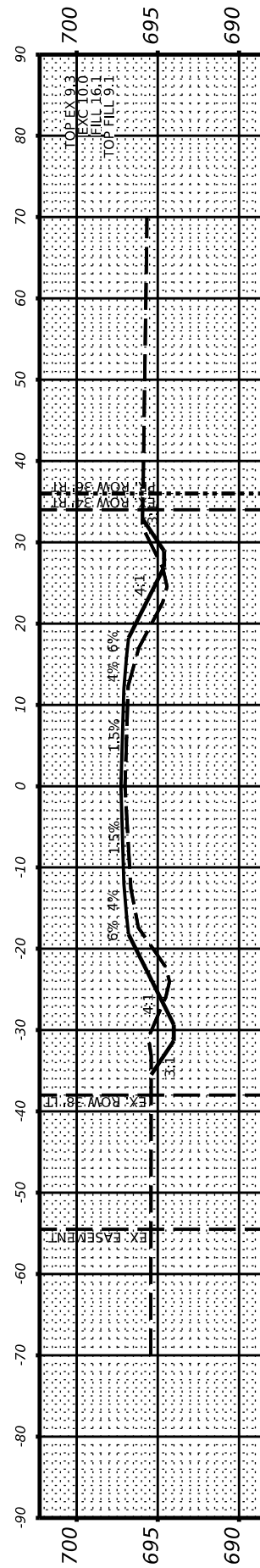
MODEL: \$MODELNAME\$  
FILE NAME: \$FILE\$



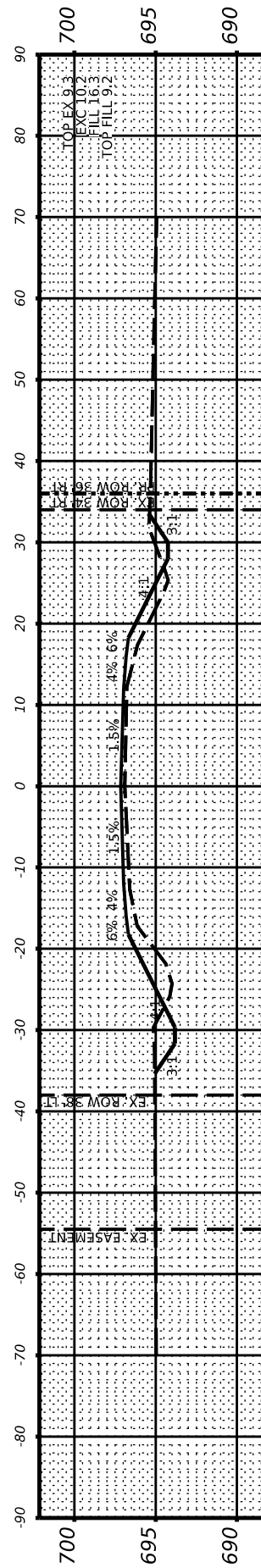
STA 169+50.00



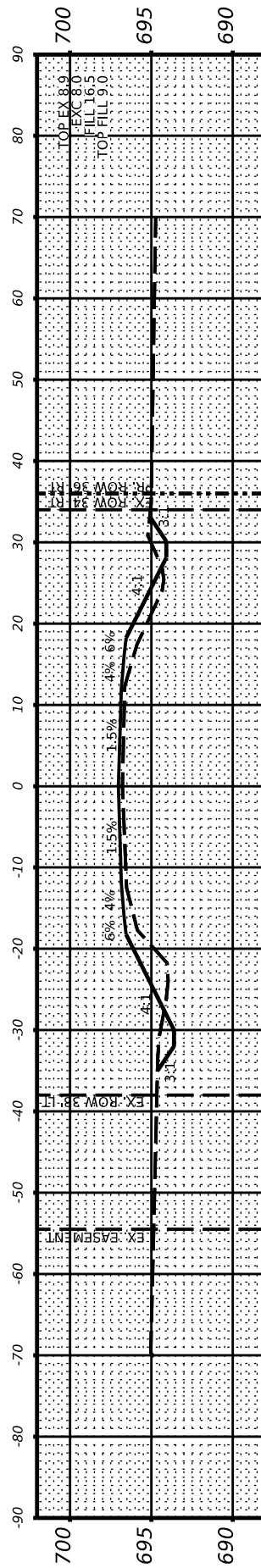
STA 169+00.00



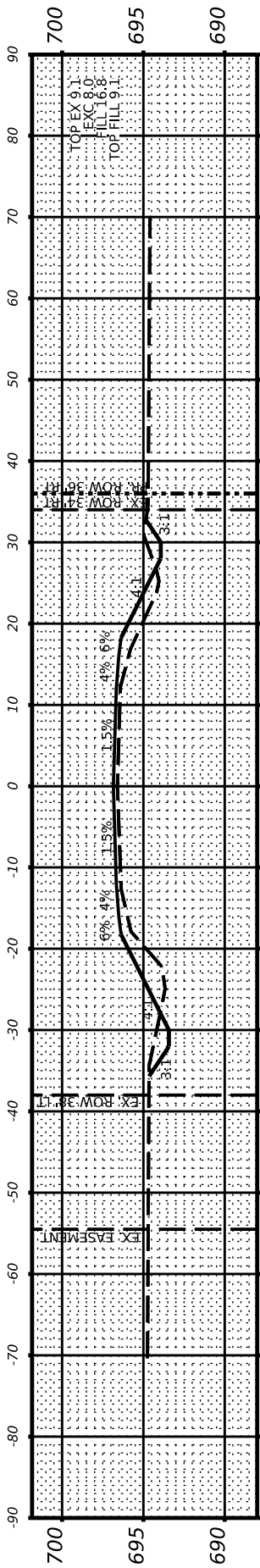
STA 168+50.00



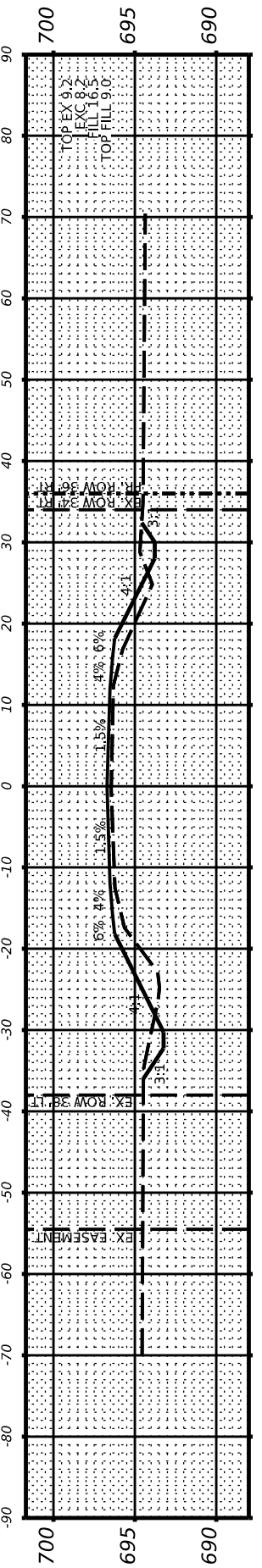
STA 168+00.00



STA 167+50.00



STA 167+00.00



STA 166+50.00

USER NAME	DESIGNED	REVISED
DRAWN	CHECKED	REVISED
DATE	DATE	REVISED

DESIGNED	REVISED
DRAWN	CHECKED
DATE	DATE

STATE OF ILLINOIS  
DEPARTMENT OF TRANSPORTATION

PHILO SLAB - CH 18  
CROSS-SECTIONS

SCALE: SCALE SHEET 0 OF 1 SHEETS STA.

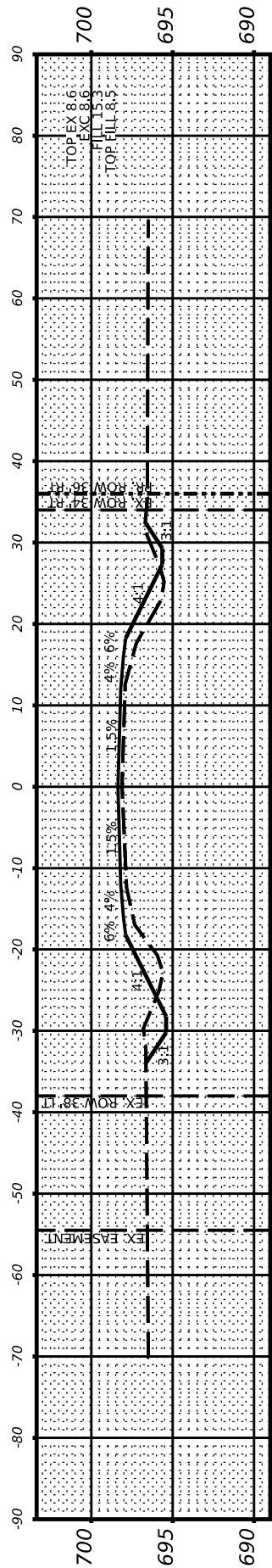
F.A.P. RTE.	SECTION	COUNTY	TOTAL SHEETS	SHEET NO.
ROUTE	SECTION	COUNTY	180	148
CONTRACT NO. CNT. NO.				
ILLINOIS		FED. AID PROJECT		



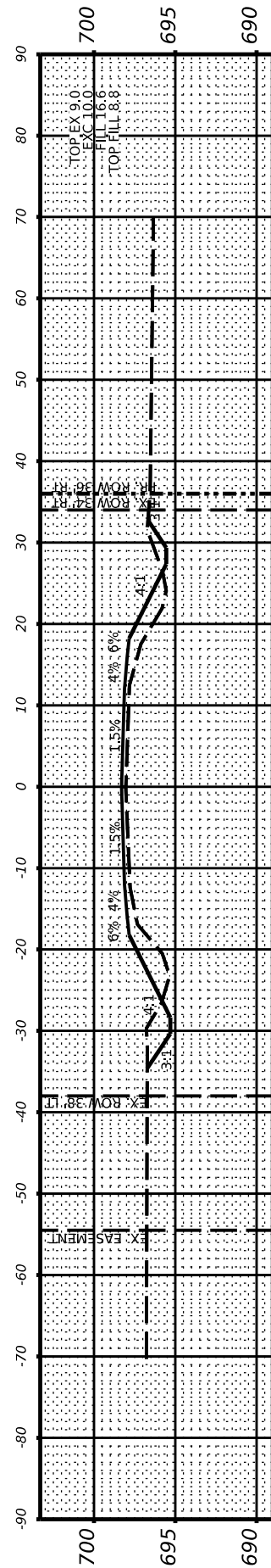
FINAL SURVEY NO.	SURVEYED PLOTTED	BY	DATE
NOTE BOOK	TEMPLATE		
AREAS CHECKED	AREAS CHECKED		

ORIGINAL SURVEY NO.	SURVEYED PLOTTED	BY	DATE
NOTE BOOK	TEMPLATE		
AREAS CHECKED	AREAS CHECKED		

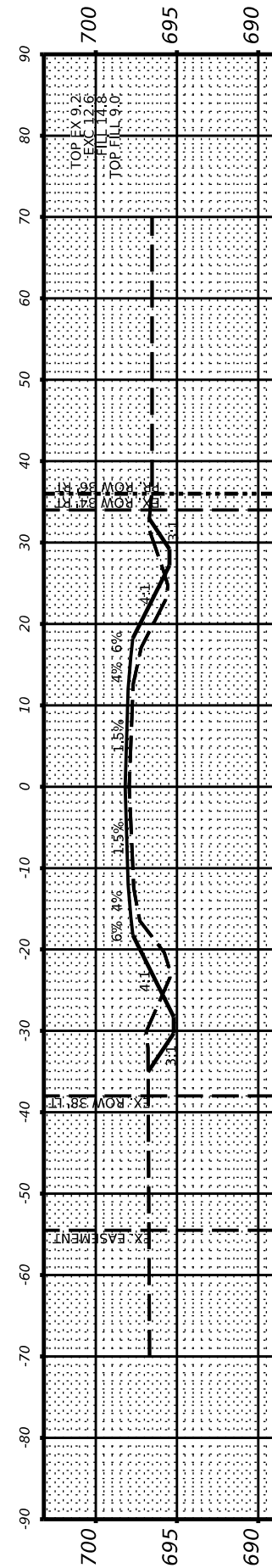
MODEL: \$MODELNAME\$  
FILE NAME: \$FILE\$



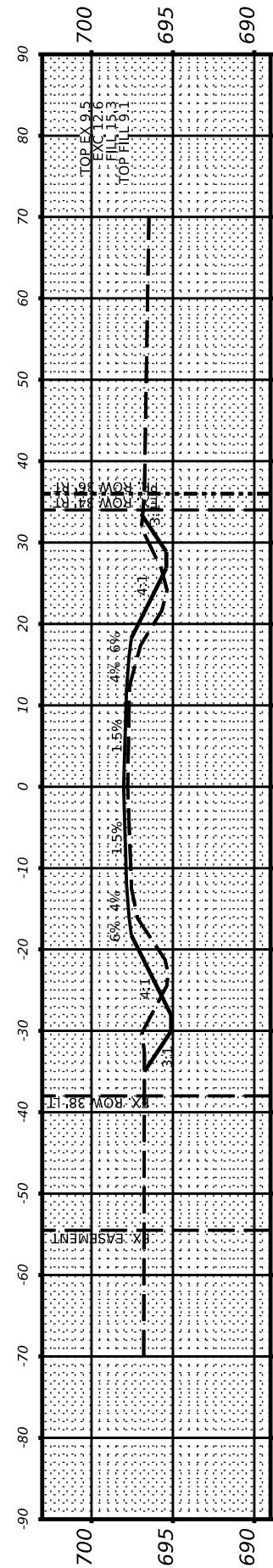
STA 173+00.00



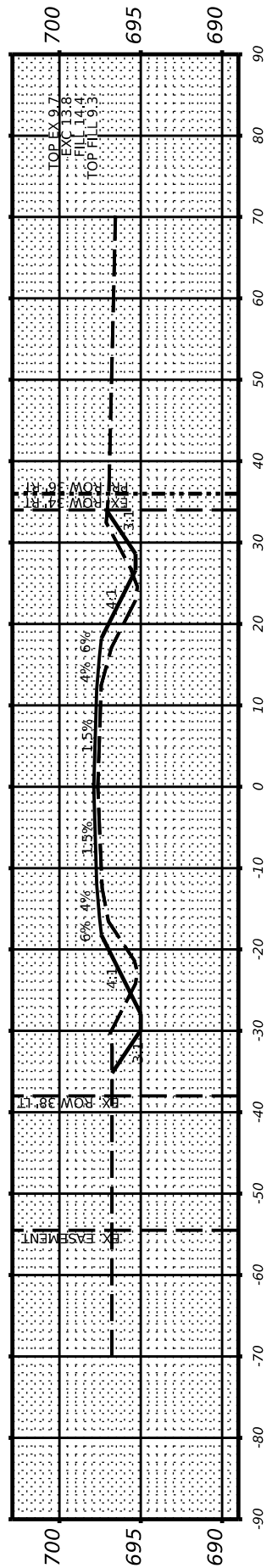
STA 172+50.00



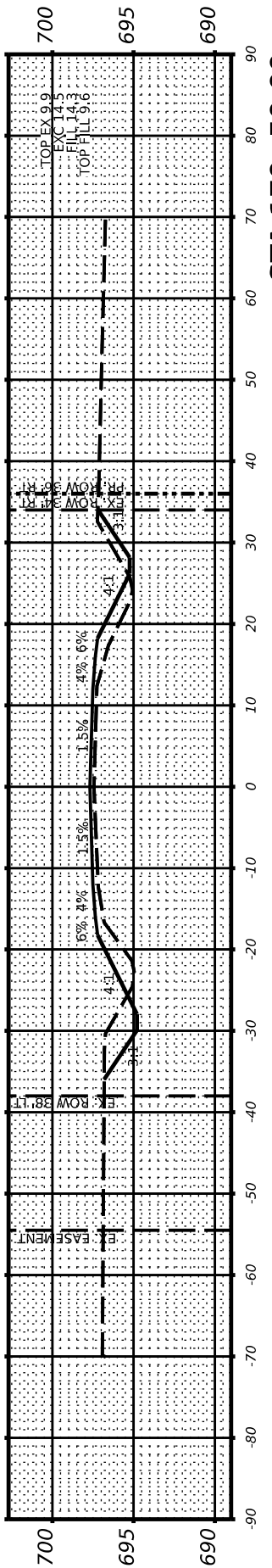
STA 172+00.00



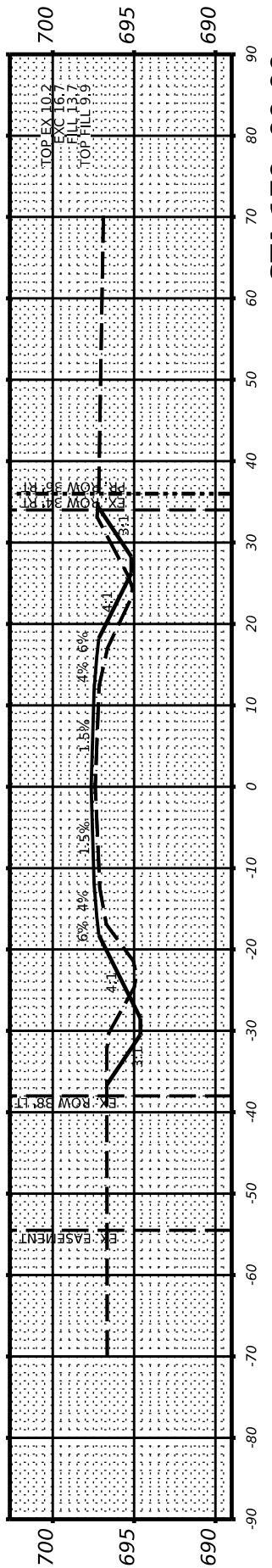
STA 171+50.00



STA 171+00.00



STA 170+50.00



STA 170+00.00

USER NAME	DESIGNED	REVISED
DRAWN	CHECKED	REVISED
DATE	DATE	REVISED

STATE OF ILLINOIS  
DEPARTMENT OF TRANSPORTATION

SCALE: SCALE	SHEET 0	OF 1	SHEETS	STA.
--------------	---------	------	--------	------

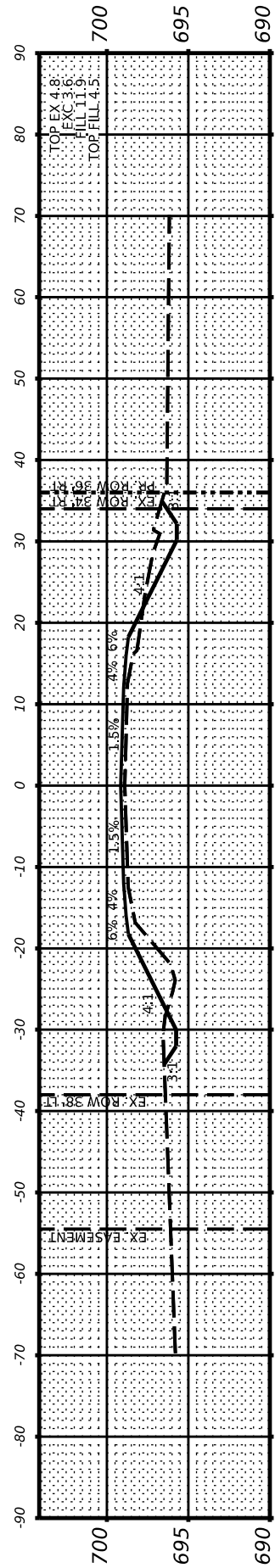
PHILO SLAB - CH 18  
CROSS-SECTIONS

F.A.P. RTE.	SECTION	COUNTY	TOTAL SHEETS	SHEET NO.
ROUTE	SECTION	COUNTY	180	149
			CONTRACT NO. CNT. NO.	
		ILLINOIS FED. AID PROJECT		

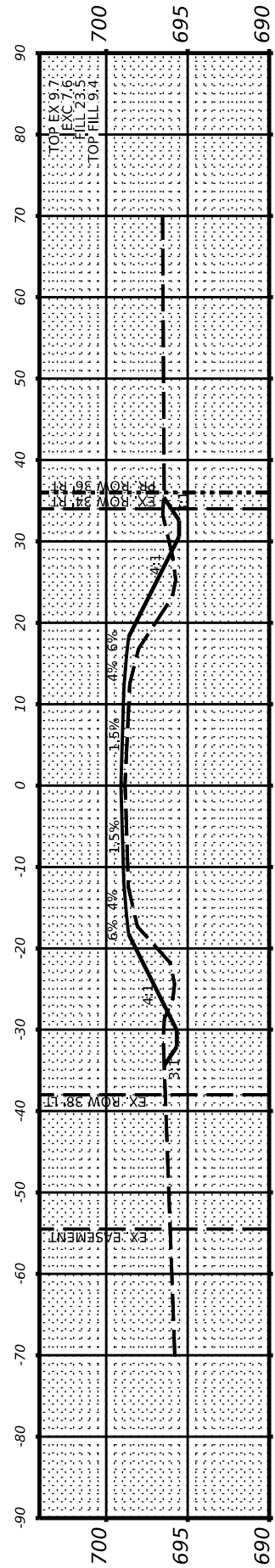
FINAL SURVEY	SURVEYED	BY	DATE
NOTE BOOK	PLOTTED		
AREAS	TEMPLATE		
AREAS CHECKED	AREAS CHECKED		

ORIGINAL SURVEY	SURVEYED	BY	DATE
NOTE BOOK	PLOTTED		
AREAS	TEMPLATE		
AREAS CHECKED	AREAS CHECKED		

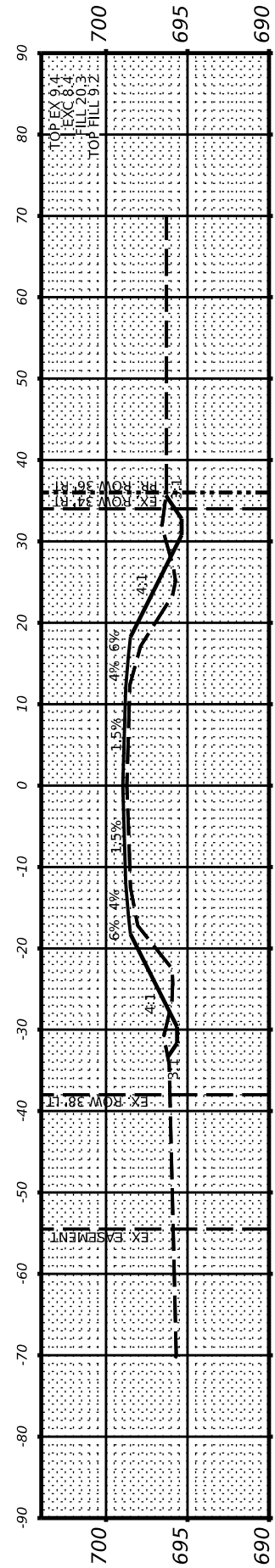
MODEL: \$MODELNAME\$  
FILE NAME: \$FILE\$



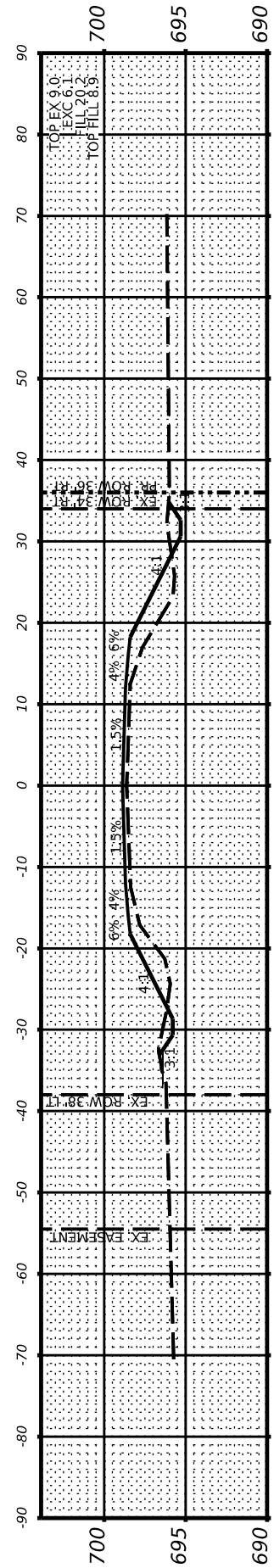
STA 176+50.00



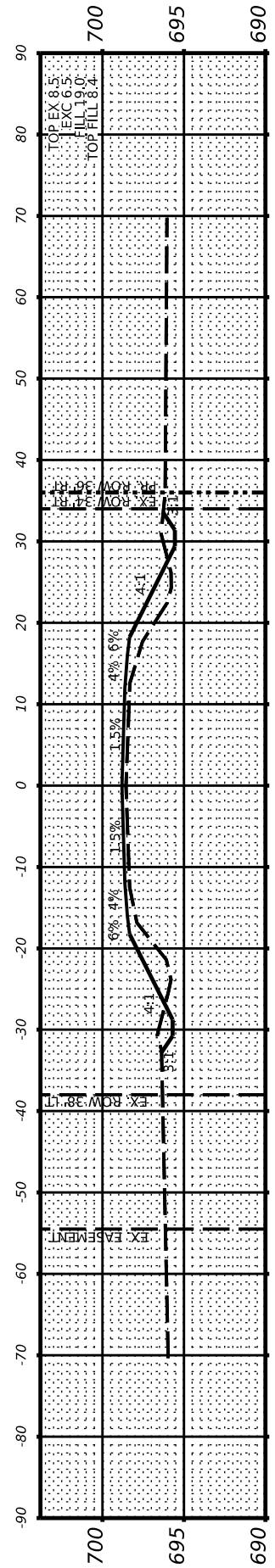
STA 176+00.00



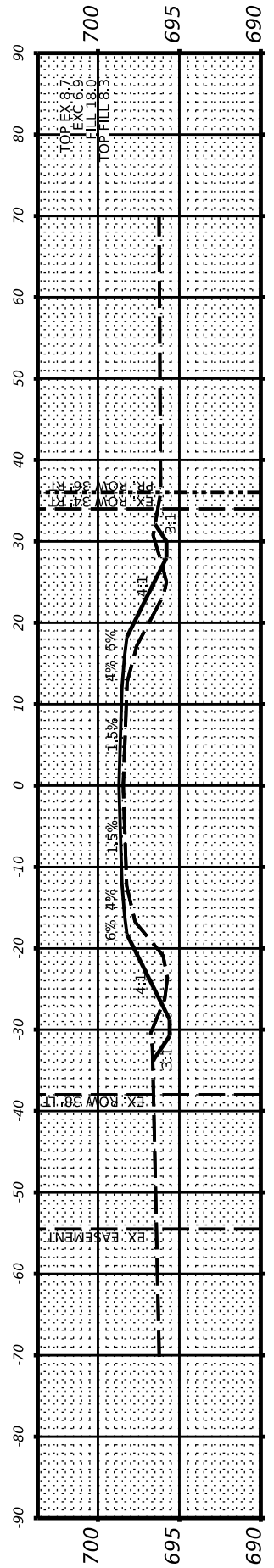
STA 175+50.00



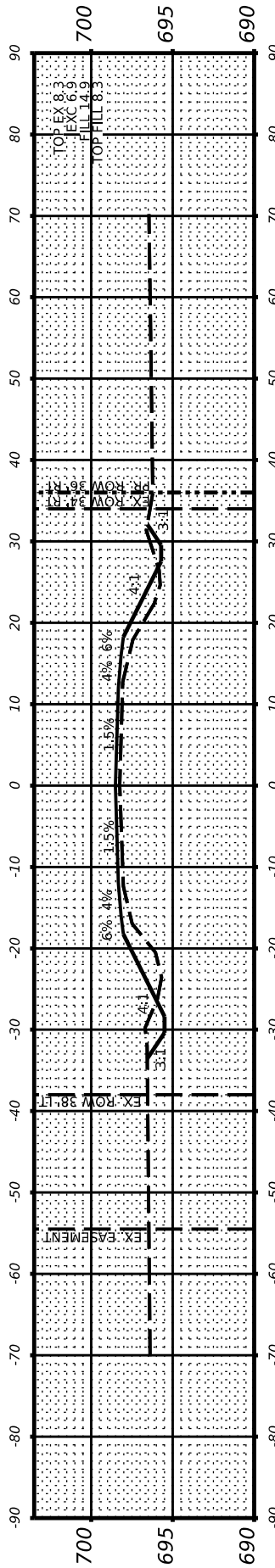
STA 175+00.00



STA 174+50.00



STA 174+00.00



STA 173+50.00

USER NAME = \$USERS	DESIGNED - _____	REVISED - _____
PLOT SCALE = \$SCALE\$	DRAWN - _____	REVISED - _____
PLOT DATE = \$DATES	CHECKED - _____	REVISED - _____
	DATE - _____	REVISED - _____

STATE OF ILLINOIS  
DEPARTMENT OF TRANSPORTATION

PHILO SLAB - CH 18  
CROSS-SECTIONS

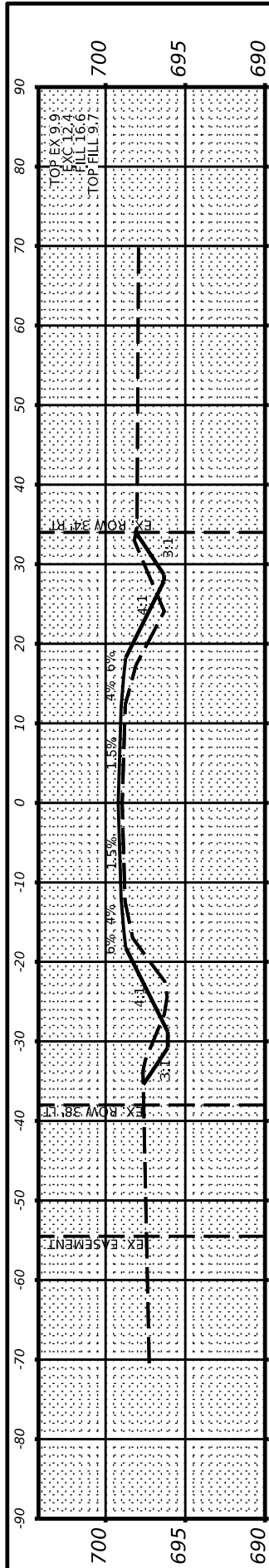
SCALE: SCALE SHEET 0 OF 1 SHEETS STA. \_\_\_\_\_

F.A.P. RTE.	SECTION	COUNTY	TOTAL SHEETS	SHEET NO.
ROUTE	SECTION	COUNTY	180	150
ILLINOIS FED. AID PROJECT			CONTRACT NO. CNT. NO.	

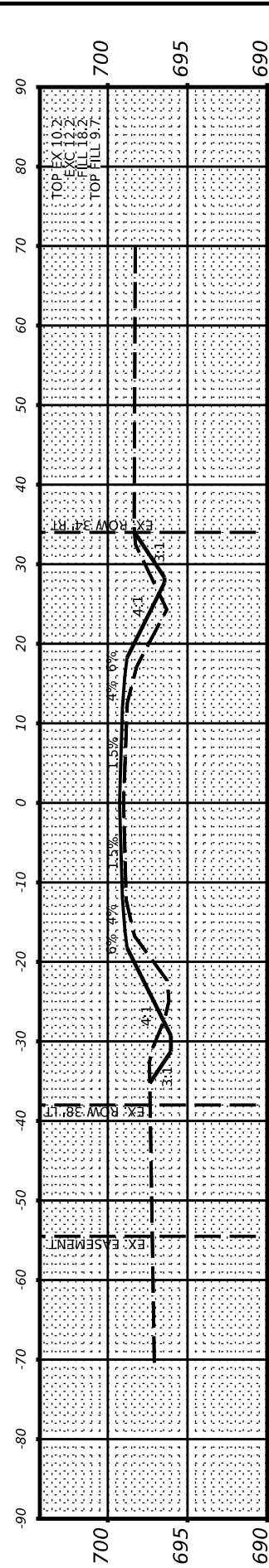
FINAL SURVEY NO.	SURVEYED PLOTTED	BY	DATE
NOTE BOOK	TEMPLATE		
AREAS CHECKED	AREAS CHECKED		

ORIGINAL SURVEY NO.	SURVEYED PLOTTED	BY	DATE
NOTE BOOK	TEMPLATE		
AREAS CHECKED	AREAS CHECKED		

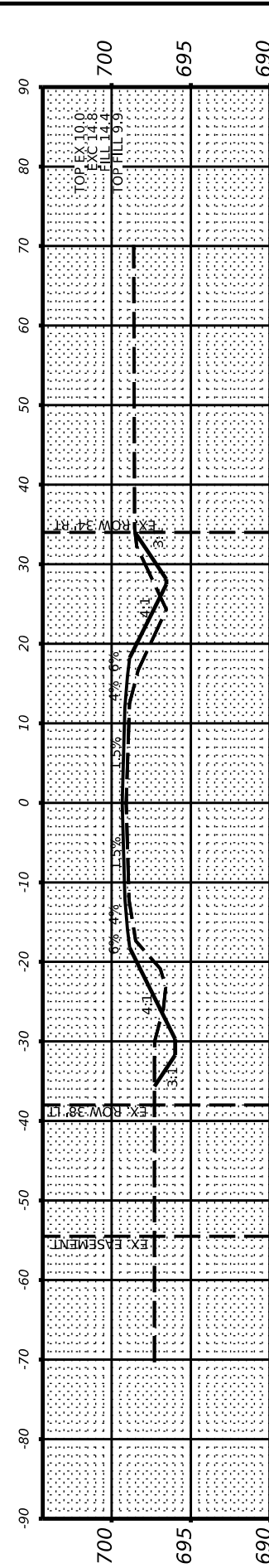
MODEL: \$MODELNAME\$  
FILE NAME: \$FILE\$



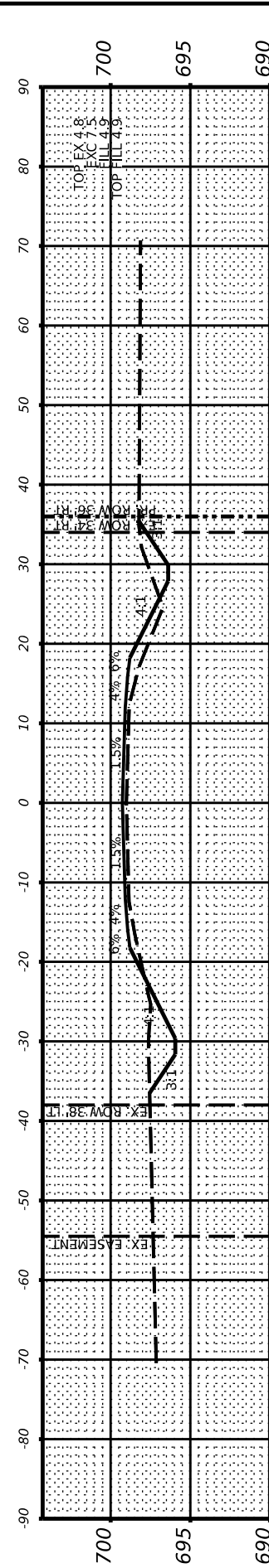
STA 180+00.00



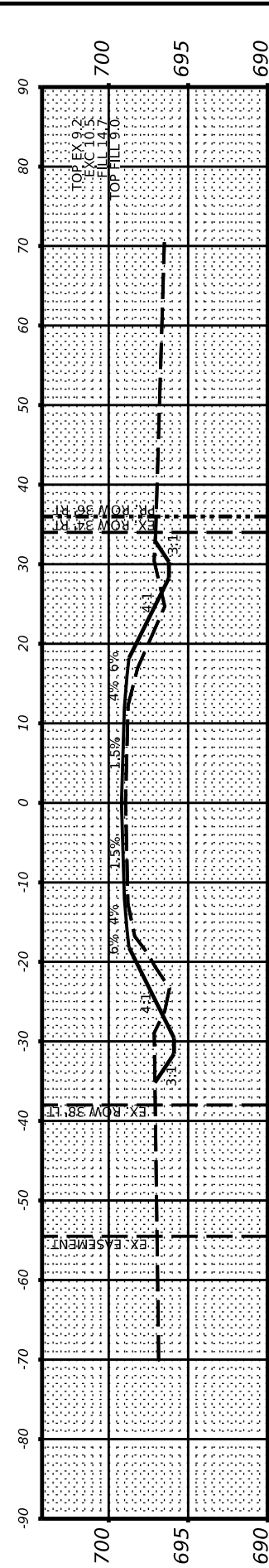
STA 179+50.00



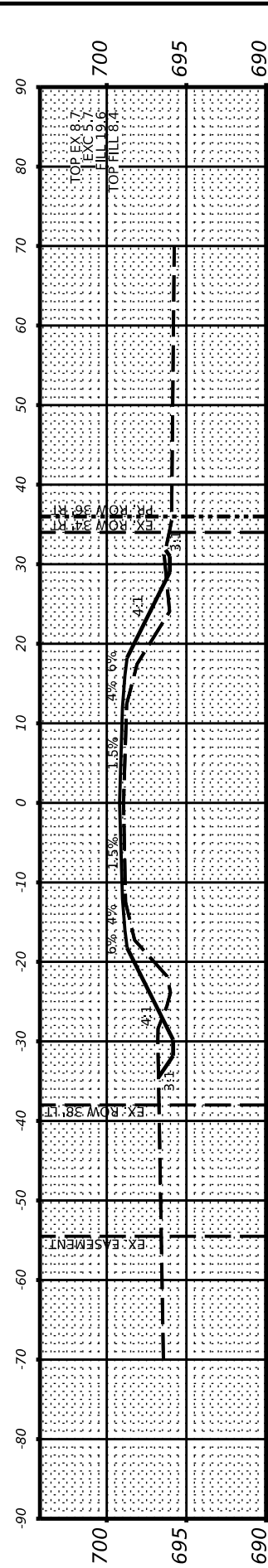
STA 179+00.00



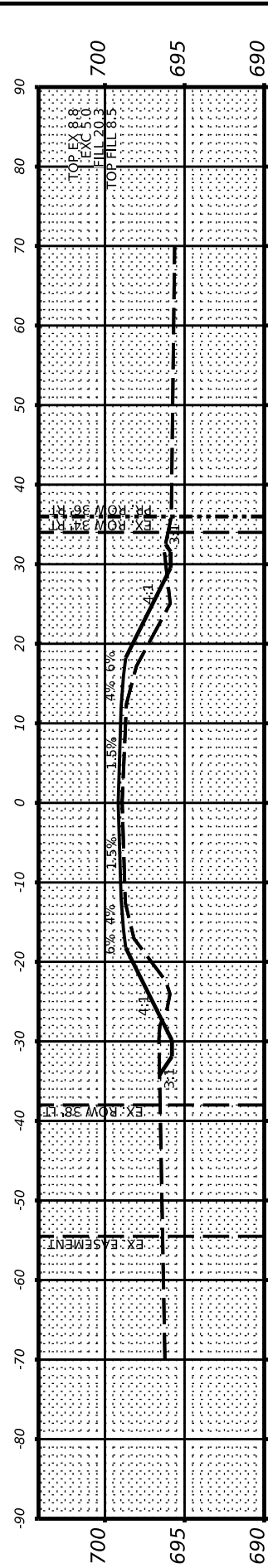
STA 178+50.00



STA 178+00.00



STA 177+50.00



STA 177+00.00

USER NAME	DESIGNED	REVISED
DRAWN	CHECKED	REVISED
PLOT SCALE	DATE	REVISED
PLOT DATE		

STATE OF ILLINOIS  
DEPARTMENT OF TRANSPORTATION

PHILO SLAB - CH 18  
CROSS-SECTIONS

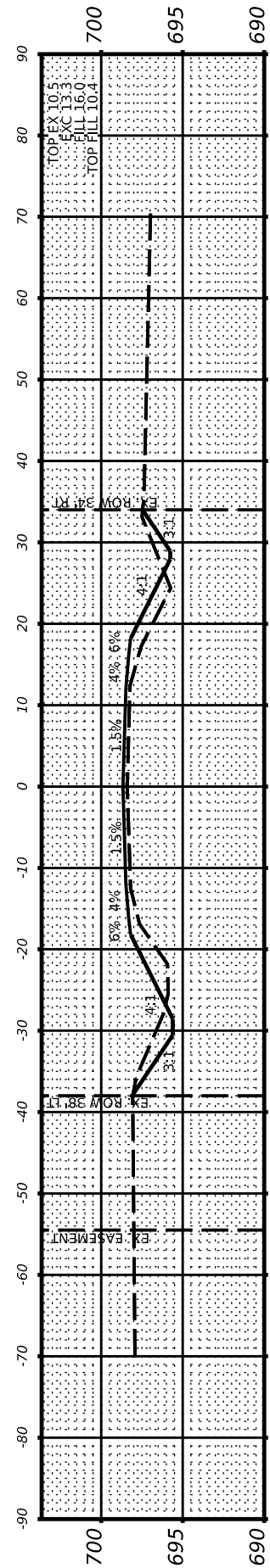
SCALE: SCALE SHEET 0 OF 1 SHEETS STA. \_\_\_\_\_

F.A.P. RTE.	SECTION	COUNTY	TOTAL SHEETS	SHEET NO.
ROUTE	SECTION	COUNTY	180	151
CONTRACT NO. CNT. NO.			ILLINOIS FED. AID PROJECT	

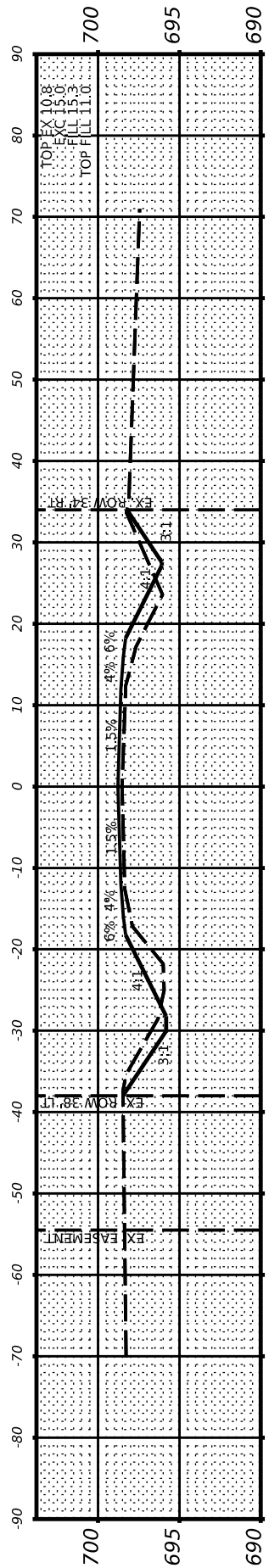
FINAL SURVEY NO.	SURVEYED BY	DATE
PLOTTED	BY	DATE
NOTE BOOK	BY	DATE
AREAS CHECKED	BY	DATE

ORIGINAL SURVEY NO.	SURVEYED BY	DATE
PLOTTED	BY	DATE
NOTE BOOK	BY	DATE
AREAS CHECKED	BY	DATE

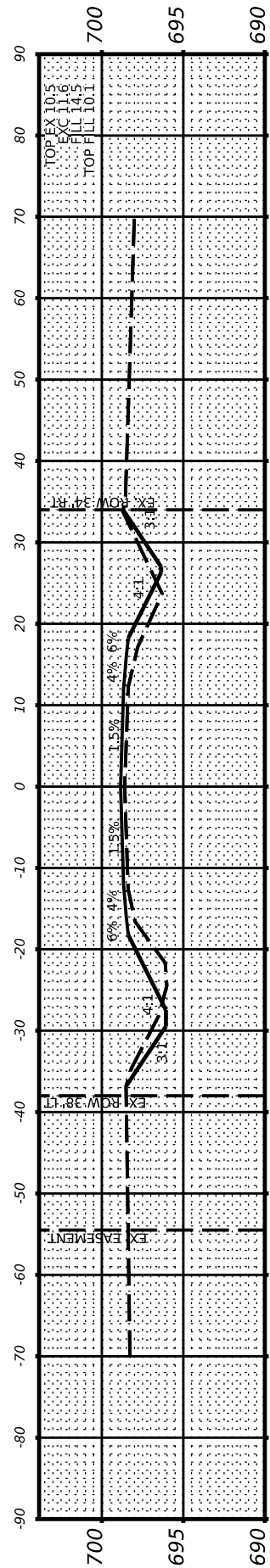
MODEL: \$MODELNAME\$  
FILE NAME: \$FILE\$



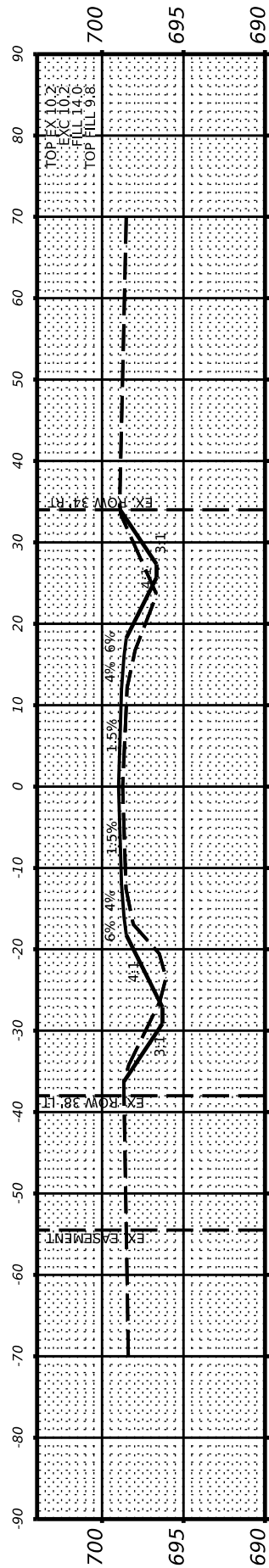
STA 183+50.00



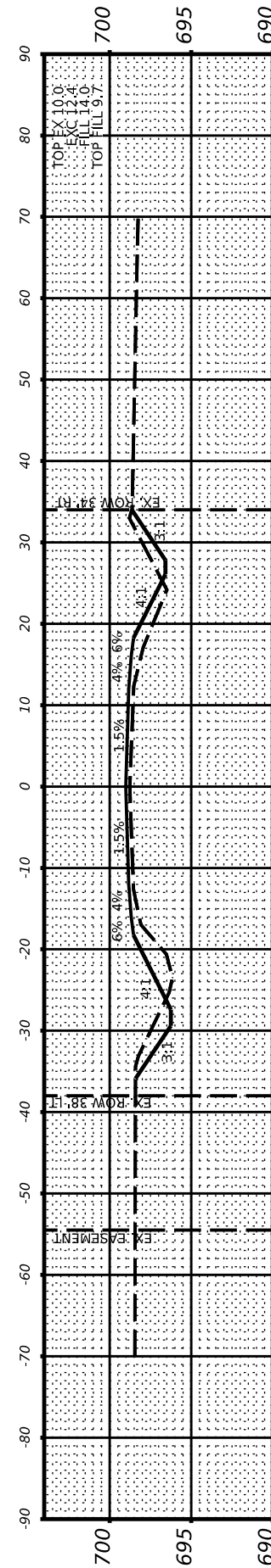
STA 183+00.00



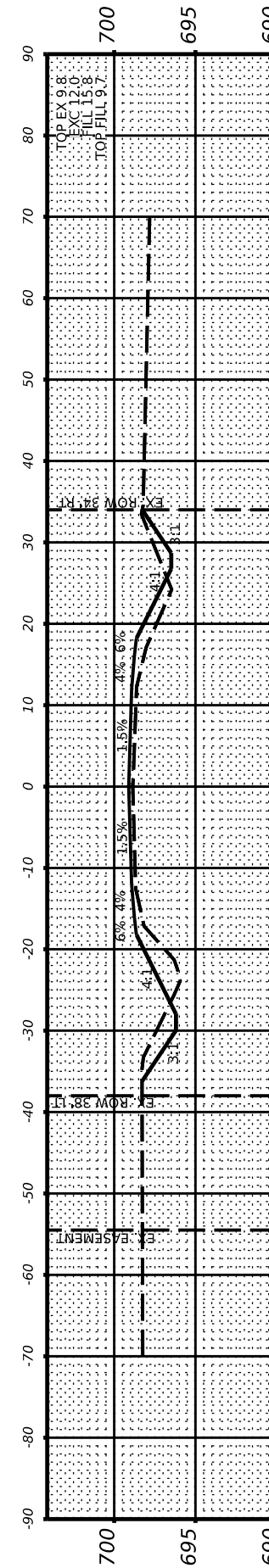
STA 182+50.00



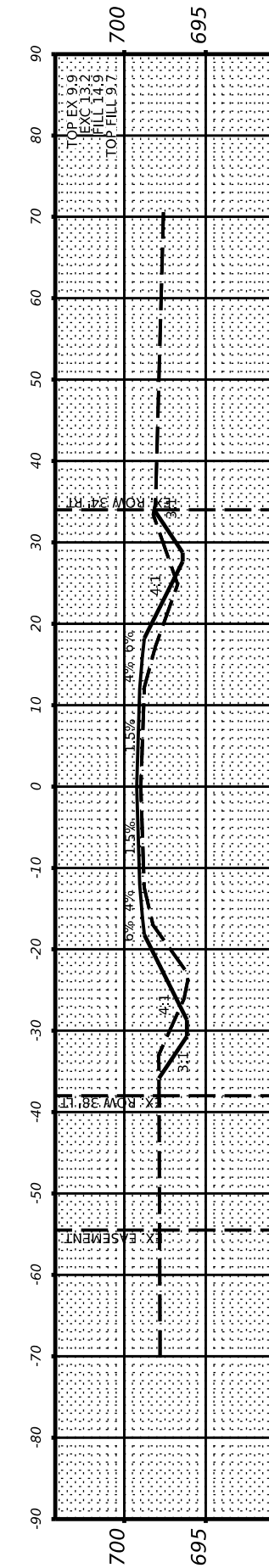
STA 182+00.00



STA 181+50.00



STA 181+00.00



STA 180+50.00

USER NAME = \$USERS	DESIGNED -	REVISED -
PLLOT SCALE = \$SCALE\$	DRAWN -	REVISED -
PLLOT DATE = \$DATES	CHECKED -	REVISED -
	DATE -	REVISED -

STATE OF ILLINOIS  
DEPARTMENT OF TRANSPORTATION

PHILO SLAB - CH 18  
CROSS-SECTIONS

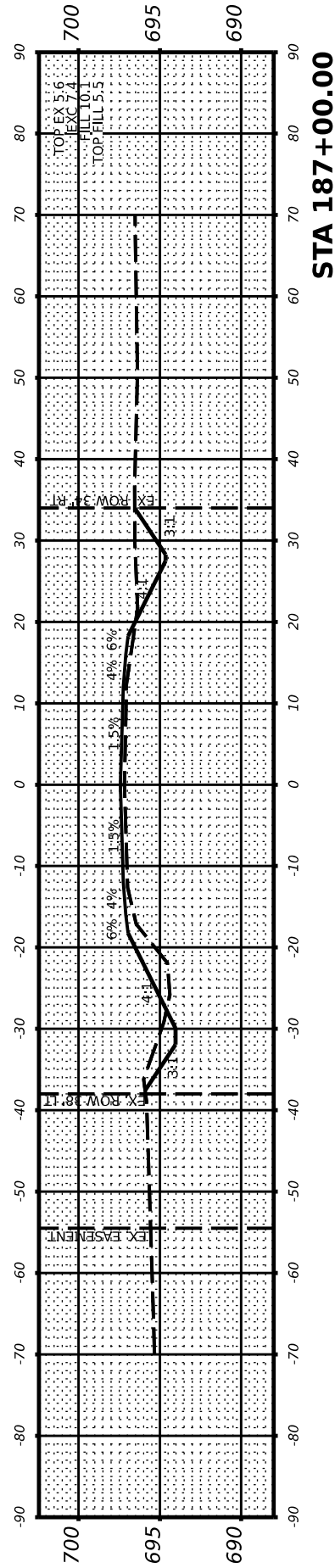
SCALE: SCALE SHEET 0 OF 1 SHEETS STA. \_\_\_\_\_

F.A.P. RTE.	SECTION	COUNTY	TOTAL SHEETS	SHEET NO.
ROUTE	SECTION	COUNTY	180	152
			CONTRACT NO. CNT. NO.	
		ILLINOIS FED. AID PROJECT		

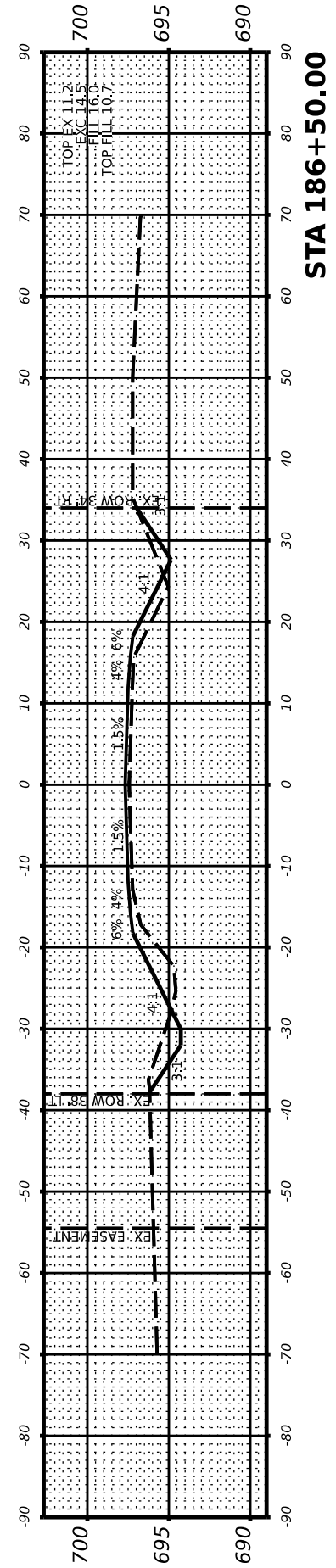
FINAL SURVEY NO.	SURVEYED BY	DATE

ORIGINAL SURVEY NO.	SURVEYED BY	DATE

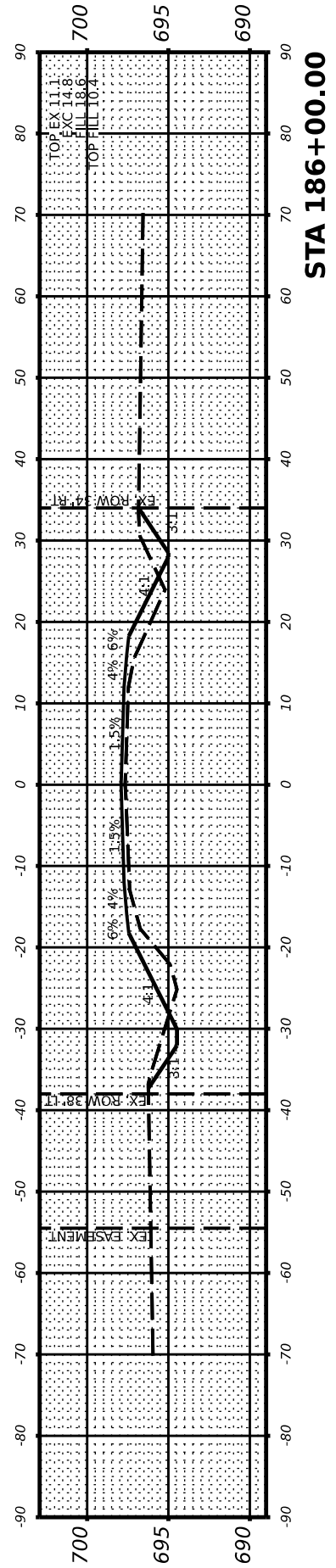
MODEL: \$MODELNAME\$  
FILE NAME: \$FILE\$



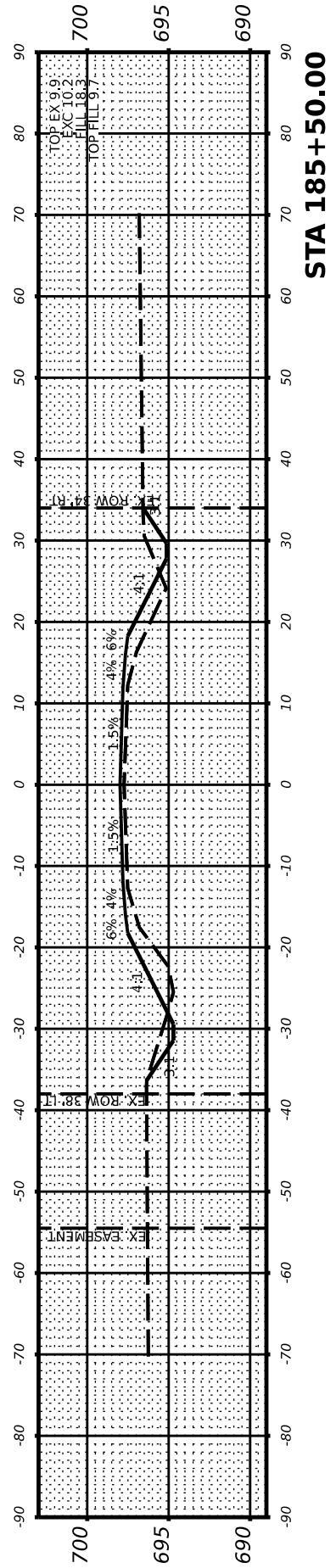
STA 187+00.00



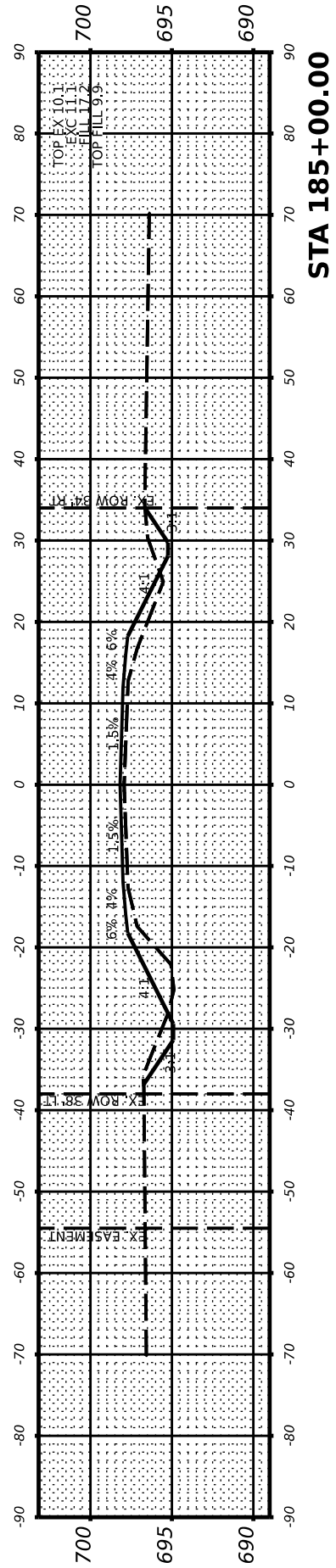
STA 186+50.00



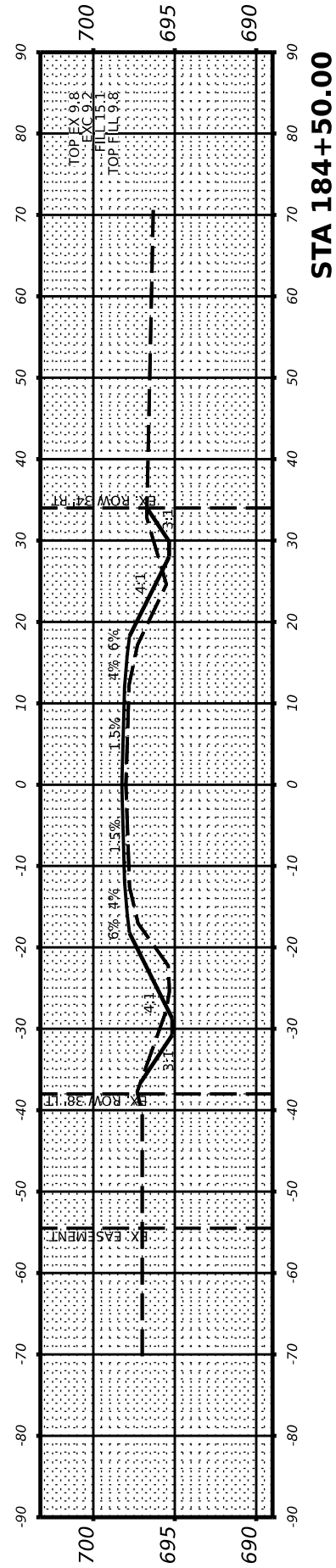
STA 186+00.00



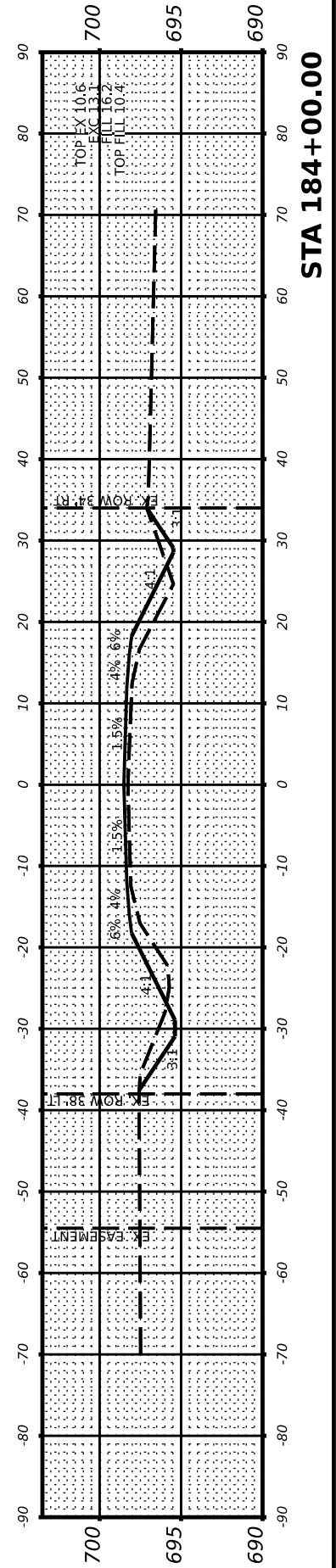
STA 185+50.00



STA 185+00.00



STA 184+50.00



STA 184+00.00

USER NAME = \$USERS	DESIGNED - _____	REVISED - _____
	DRAWN - _____	REVISED - _____
PLOT SCALE = \$SCALE\$	CHECKED - _____	REVISED - _____
PLOT DATE = \$DATES	DATE - _____	REVISED - _____

STATE OF ILLINOIS  
DEPARTMENT OF TRANSPORTATION

PHILO SLAB - CH 18  
CROSS-SECTIONS

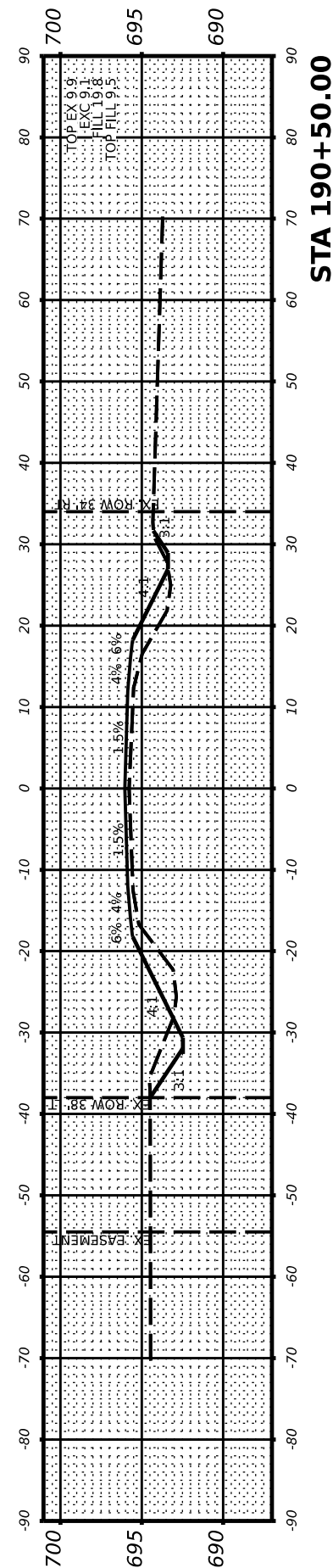
SCALE: SCALE SHEET 0 OF 1 SHEETS STA. \_\_\_\_\_

F.A.P. RTE.	SECTION	COUNTY	TOTAL SHEETS	SHEET NO.
ROUTE	SECTION	COUNTY	180	153
			CONTRACT NO. CNT. NO.	
		ILLINOIS FED. AID PROJECT		

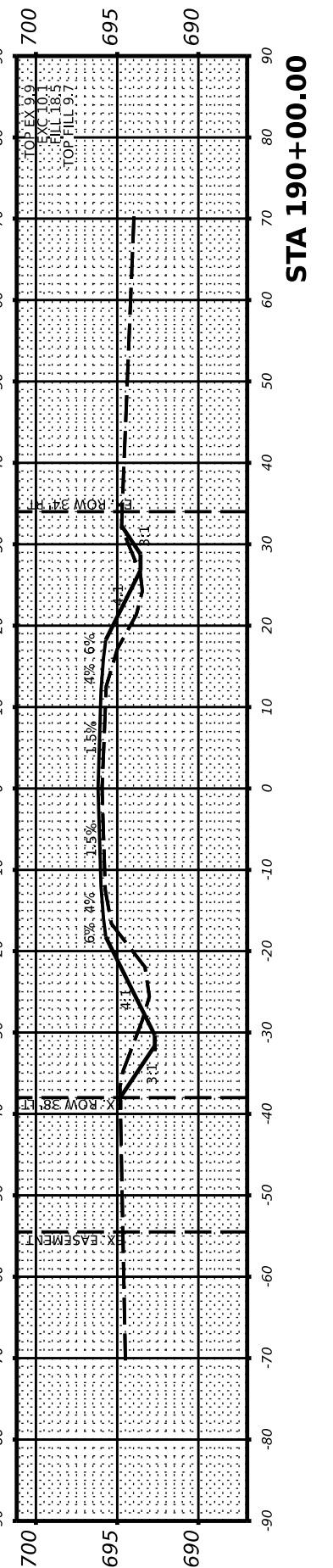
FINAL SURVEY NO.	SURVEYED BY	DATE
PLOTTED TEMPLATE		
NOTE BOOK		
AREAS CHECKED		

ORIGINAL SURVEY NO.	SURVEYED BY	DATE
PLOTTED TEMPLATE		
NOTE BOOK		
AREAS CHECKED		

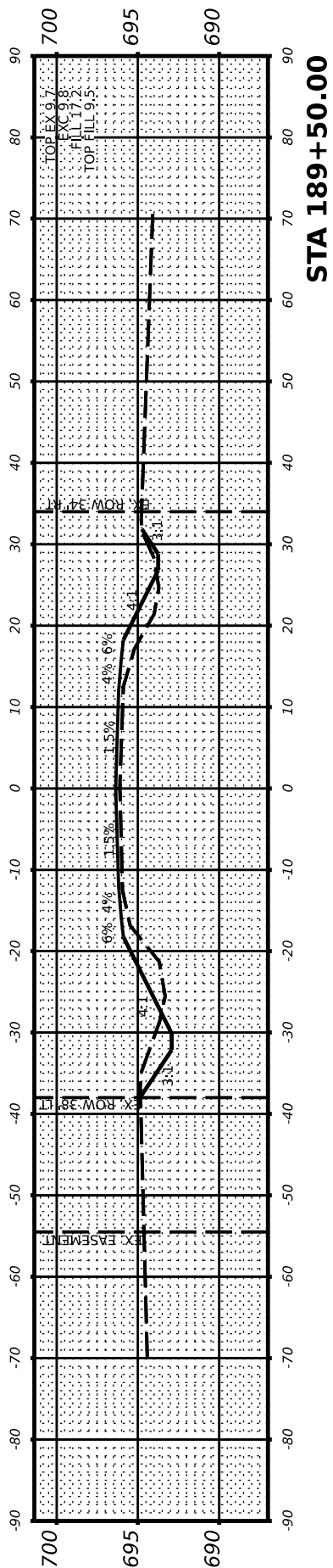
MODEL: \$MODELNAME\$  
FILE NAME: \$FILE\$



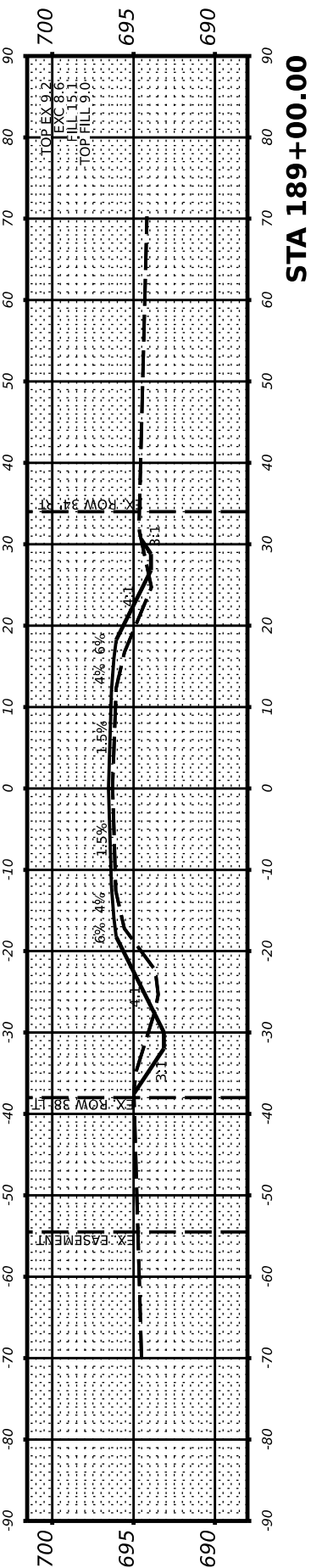
STA 190+50.00



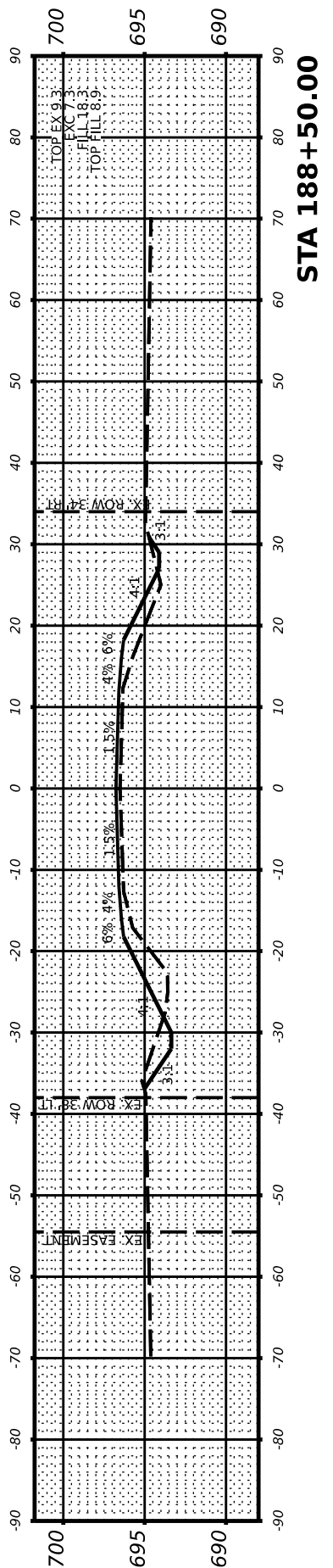
STA 190+00.00



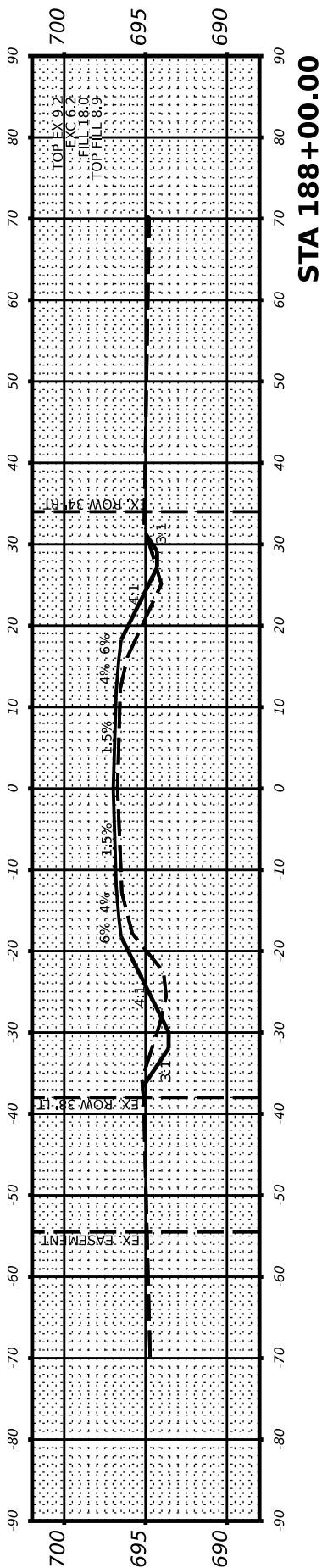
STA 189+50.00



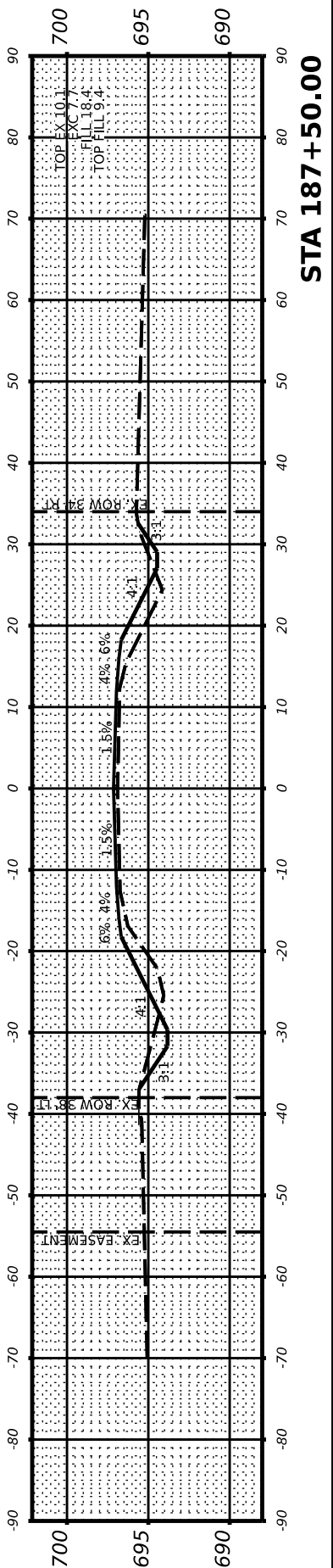
STA 189+00.00



STA 188+50.00



STA 188+00.00



STA 187+50.00

USER NAME = \$USERS	DESIGNED - _____	REVISED - _____
DRAWN - _____	REVISED - _____	
PLOT SCALE = \$SCALE\$	CHECKED - _____	REVISED - _____
PLOT DATE = \$DATES	DATE - _____	REVISED - _____

STATE OF ILLINOIS  
DEPARTMENT OF TRANSPORTATION

PHILO SLAB - CH 18  
CROSS-SECTIONS

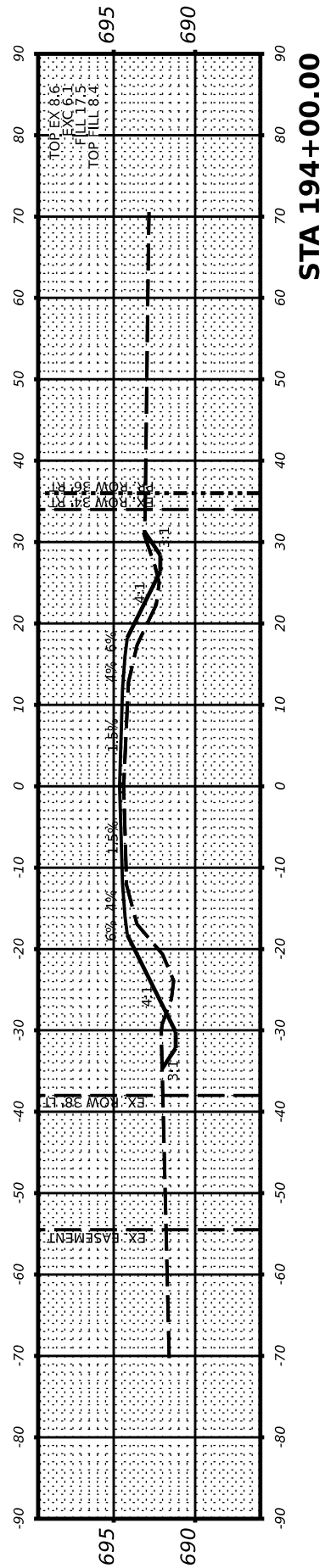
SCALE: SCALE SHEET 0 OF 1 SHEETS STA. \_\_\_\_\_

F.A.P. RTE.	SECTION	COUNTY	TOTAL SHEETS	SHEET NO.
ROUTE	SECTION	COUNTY	180	154
CONTRACT NO. CNT. NO.				
ILLINOIS		FED. AID PROJECT		

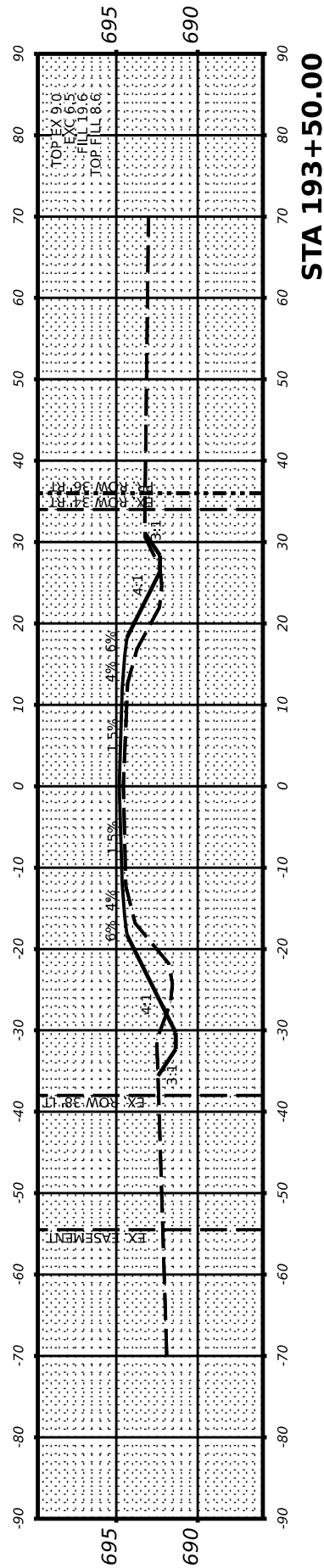
FINAL SURVEY NO.	SURVEYED PLOTTED	BY	DATE
NOTE BOOK	TEMPLATE		
AREAS CHECKED	AREAS CHECKED		

ORIGINAL SURVEY NO.	SURVEYED PLOTTED	BY	DATE
NOTE BOOK	TEMPLATE		
AREAS CHECKED	AREAS CHECKED		

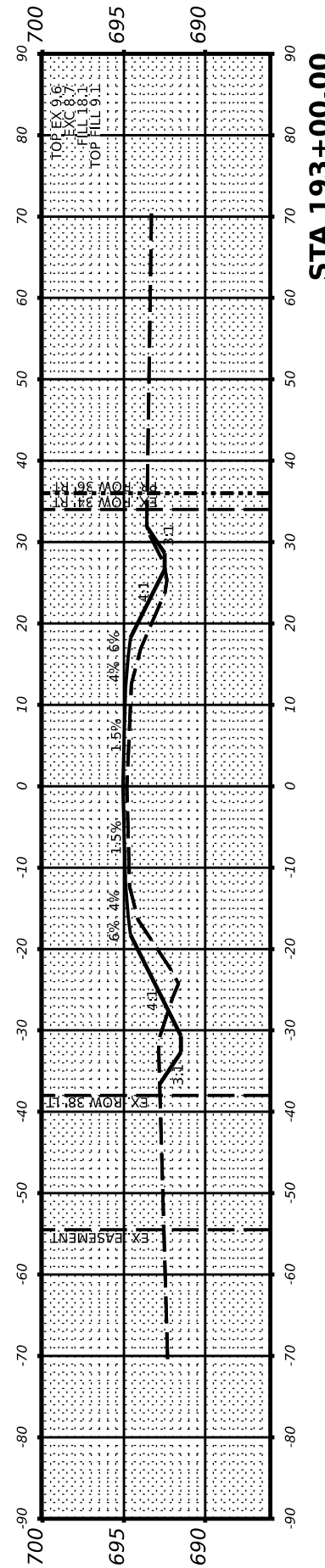
MODEL: \$MODELNAME\$  
FILE NAME: \$FILE\$



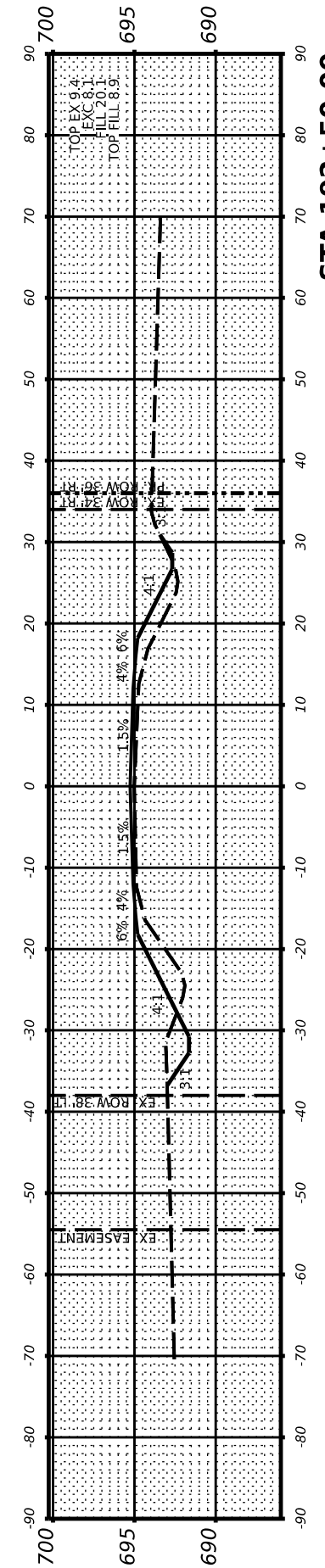
STA 194+00.00



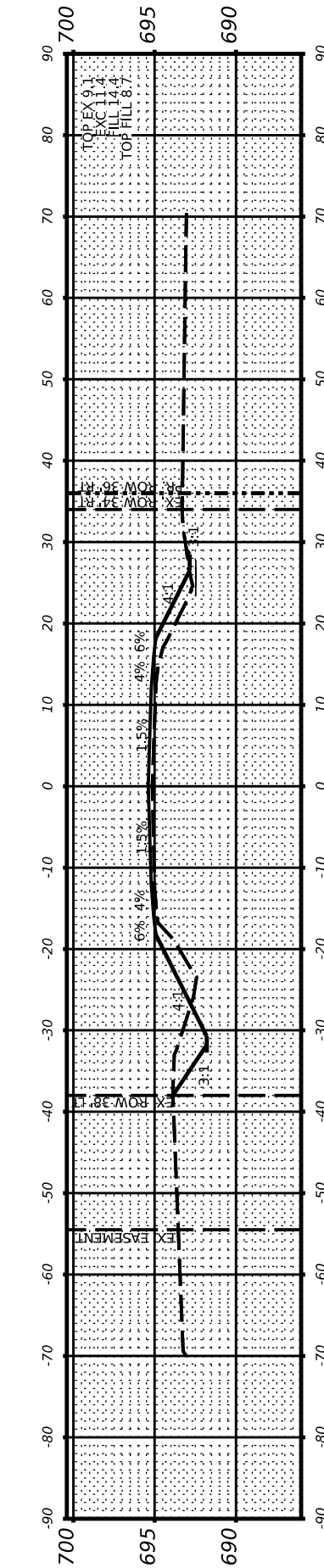
STA 193+50.00



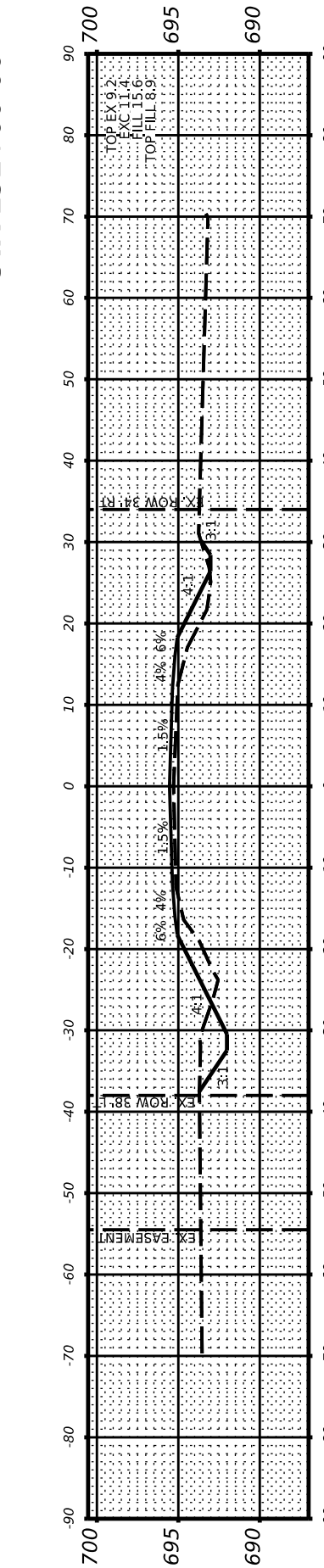
STA 193+00.00



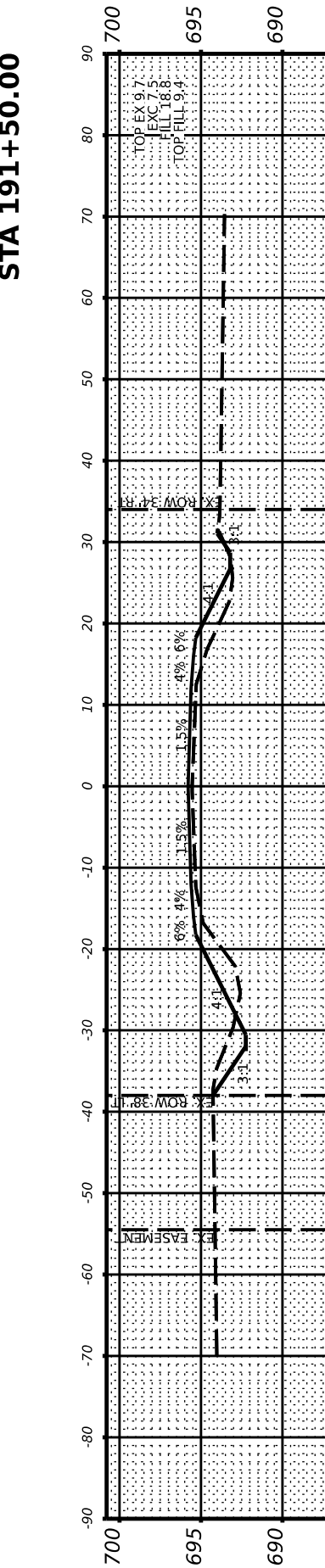
STA 192+50.00



STA 192+00.00



STA 191+50.00



STA 191+00.00

USER NAME	DESIGNED	REVISED
DRAWN	CHECKED	REVISED
PLOT SCALE	DATE	REVISED
PLOT DATE		

STATE OF ILLINOIS  
DEPARTMENT OF TRANSPORTATION

PHILO SLAB - CH 18  
CROSS-SECTIONS

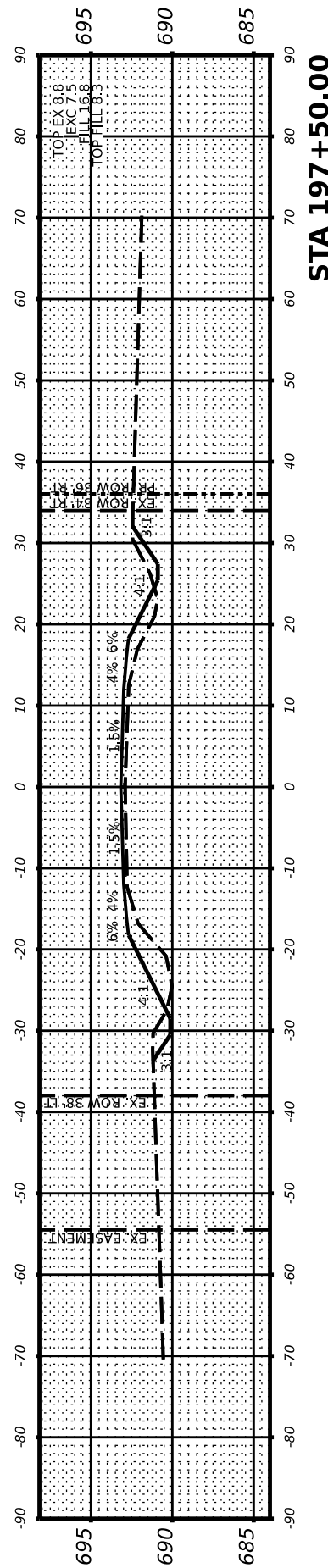
F.A.P. RTE.	SECTION	COUNTY	TOTAL SHEETS	SHEET NO.
ROUTE	SECTION	COUNTY	180	155
				CONTRACT NO. CNT. NO.
ILLINOIS FED. AID PROJECT				

SCALE: SCALE SHEET 0 OF 1 SHEETS STA. \_\_\_\_\_

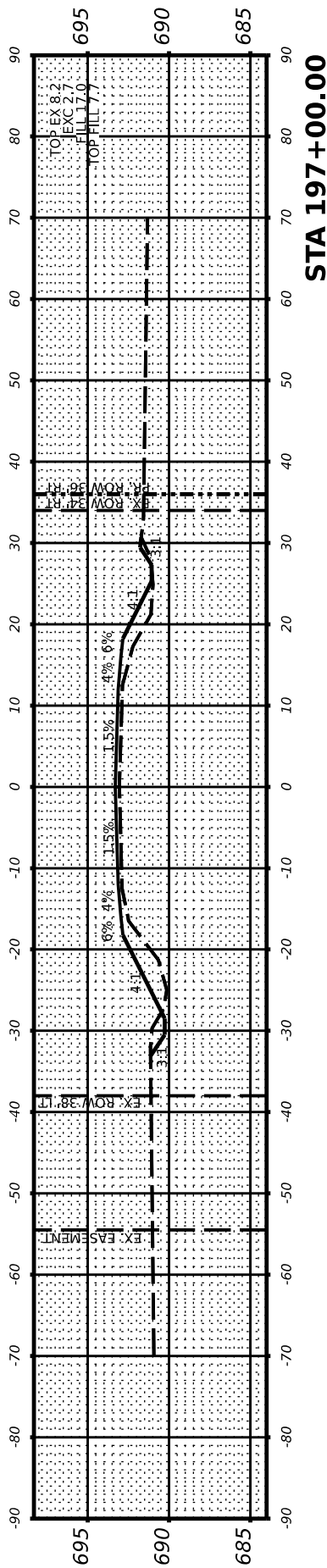
FINAL SURVEY NO.	SURVEYED	DATE
NO.	PLOTTED	BY
	TEMPLATE	
	NOTE BOOK	
	AREAS CHECKED	

ORIGINAL SURVEY NO.	SURVEYED	DATE
NO.	PLOTTED	BY
	TEMPLATE	
	NOTE BOOK	
	AREAS CHECKED	

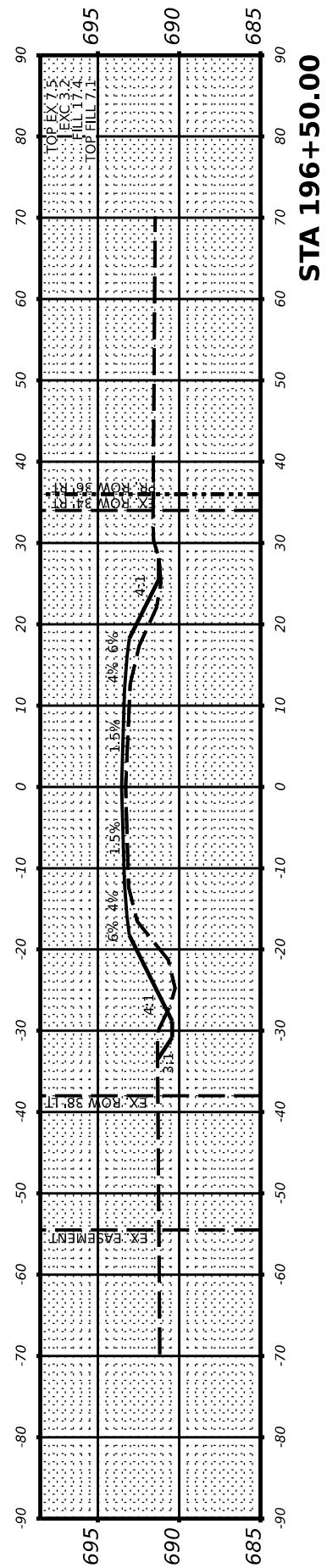
MODEL: \$MODELNAME\$  
FILE NAME: \$FILE\$



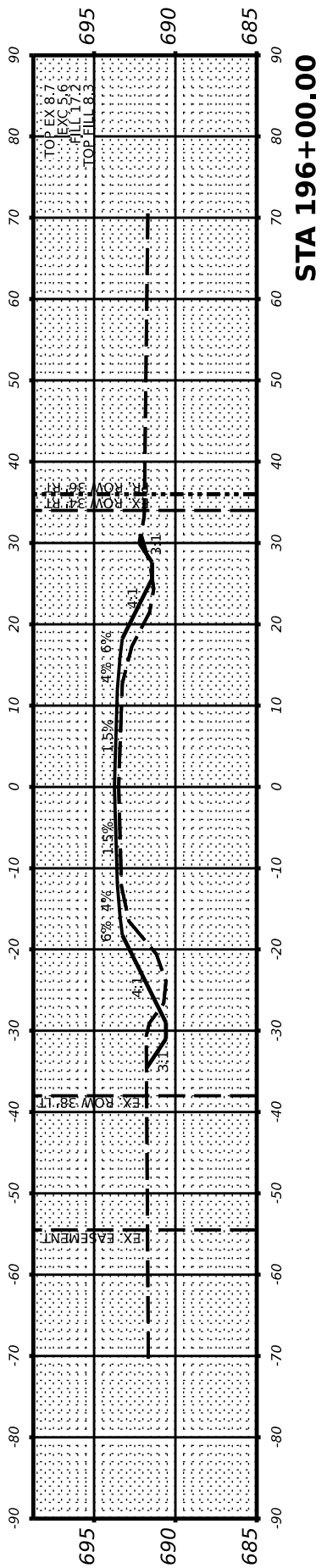
STA 197+50.00



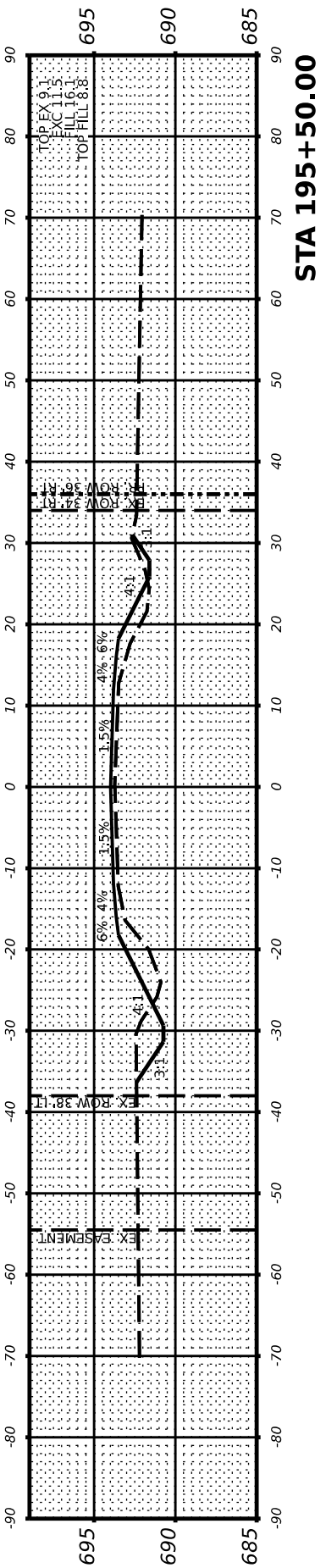
STA 197+00.00



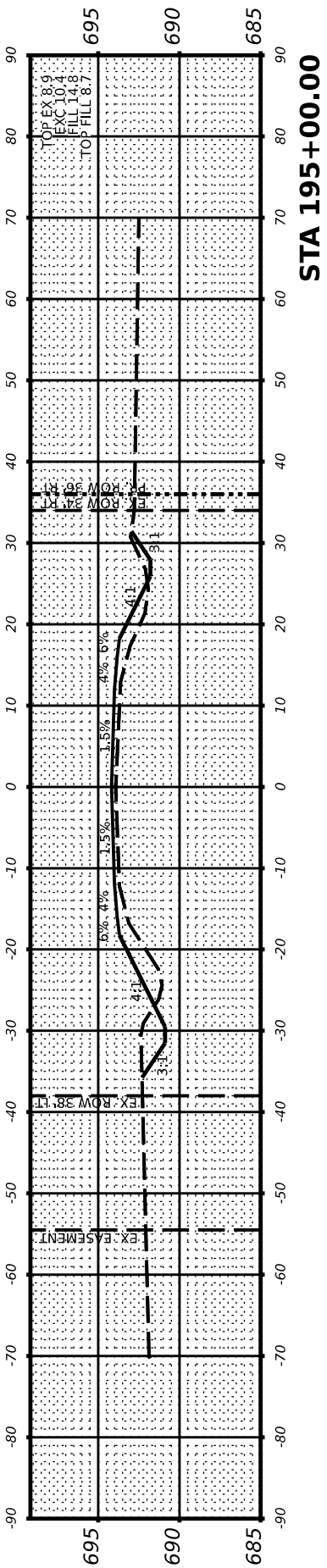
STA 196+50.00



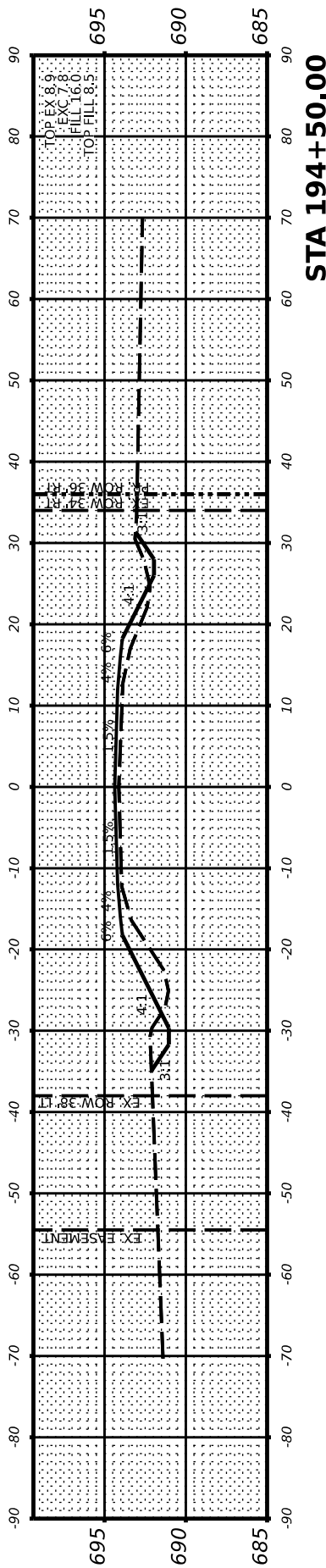
STA 196+00.00



STA 195+50.00



STA 195+00.00



STA 194+50.00

USER NAME	DESIGNED	REVISED
DRAWN	CHECKED	REVISED
DATE	DATE	REVISED
PLOT SCALE		
PLOT DATE		

STATE OF ILLINOIS  
DEPARTMENT OF TRANSPORTATION

PHILO SLAB - CH 18  
CROSS-SECTIONS

SCALE: SCALE SHEET 0 OF 1 SHEETS STA. \_\_\_\_\_

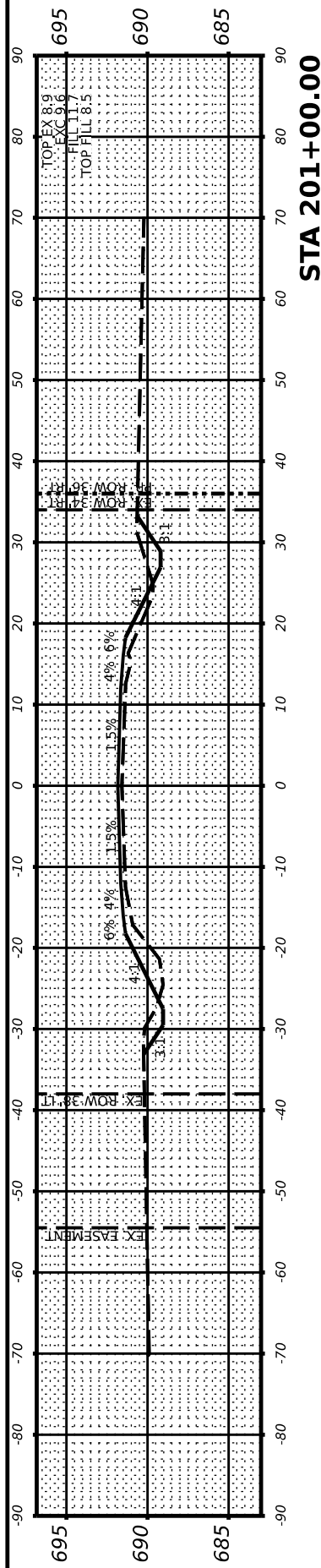
F.A.P. RTE.	SECTION	COUNTY	TOTAL SHEETS	SHEET NO.
ROUTE	SECTION	COUNTY	180	156
				CONTRACT NO. CNT. NO.
				ILLINOIS FED. AID PROJECT



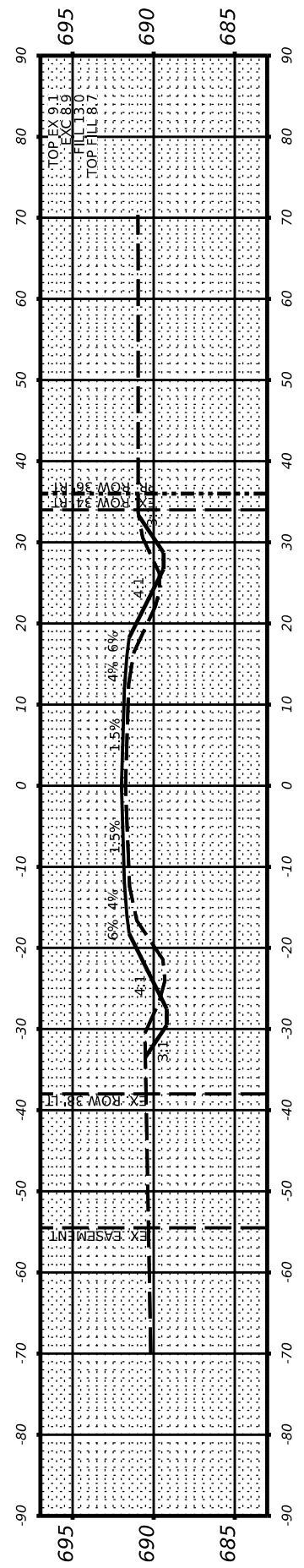
FINAL SURVEY	SURVEYED	BY	DATE
NOTE BOOK	PLOTTED		
AREAS CHECKED	TEMPLATE		
NO.	AREAS CHECKED		

ORIGINAL SURVEY	SURVEYED	BY	DATE
NOTE BOOK	PLOTTED		
AREAS CHECKED	TEMPLATE		
NO.	AREAS CHECKED		

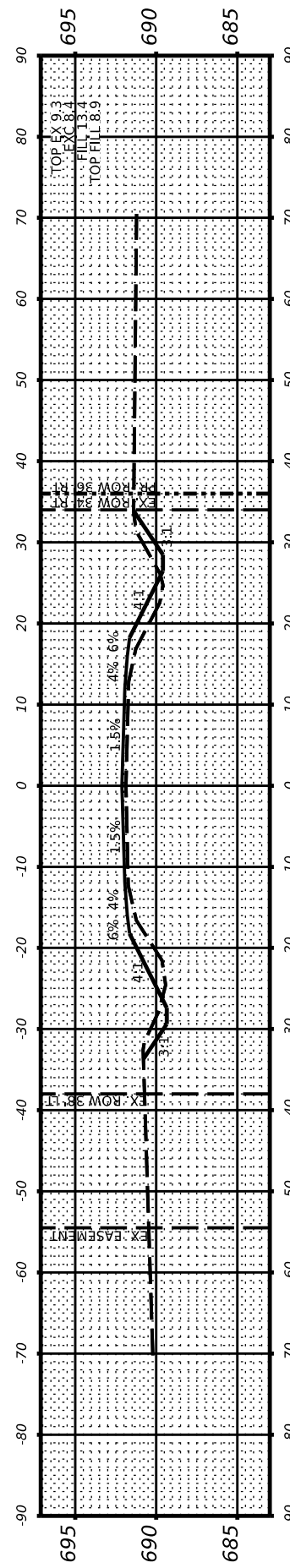
MODEL: \$MODELNAME\$  
FILE NAME: \$FILE\$



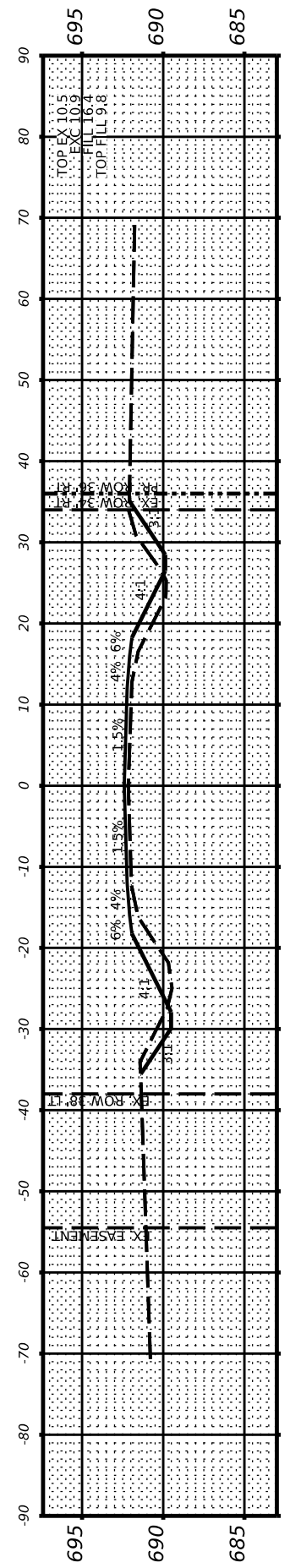
STA 201+00.00



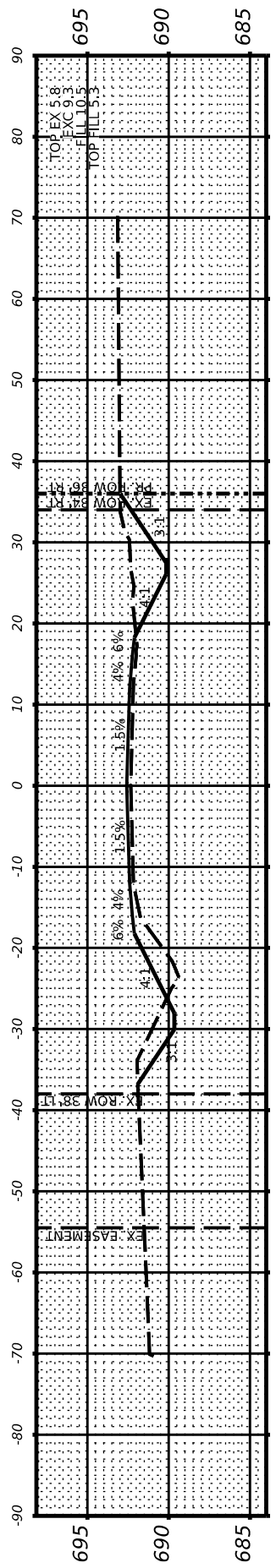
STA 200+50.00



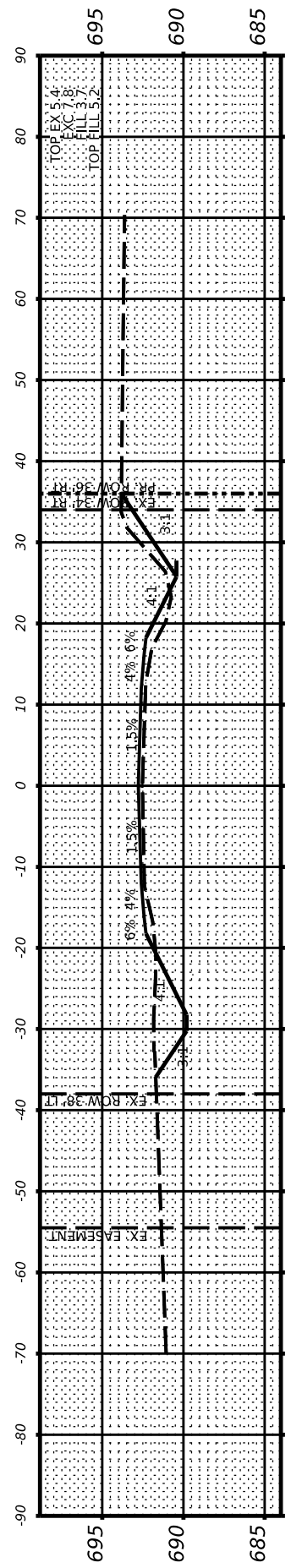
STA 200+00.00



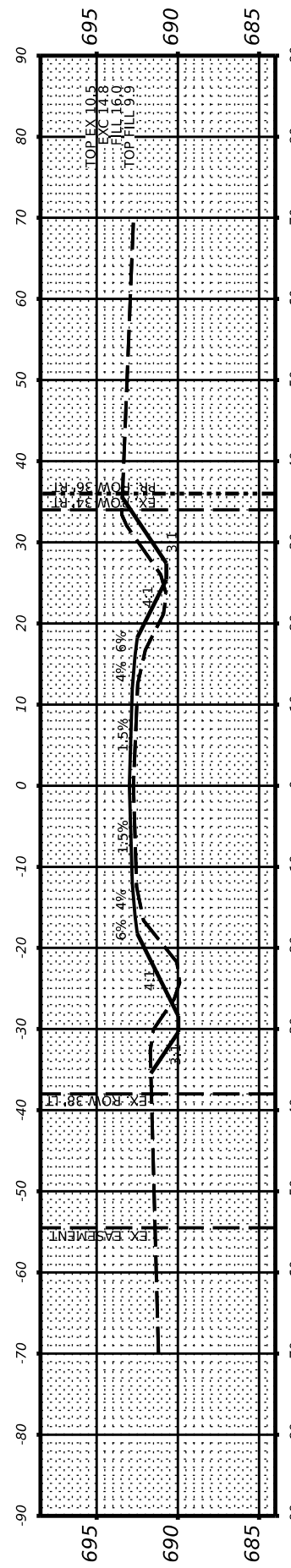
STA 199+50.00



STA 199+00.00



STA 198+50.00



STA 198+00.00

USER NAME = \$USERS	DESIGNED -	REVISED -
PLOT SCALE = \$SCALE\$	DRAWN -	REVISED -
PLOT DATE = \$DATES	CHECKED -	REVISED -
	DATE -	REVISED -

STATE OF ILLINOIS  
DEPARTMENT OF TRANSPORTATION

PHILO SLAB - CH 18  
CROSS-SECTIONS

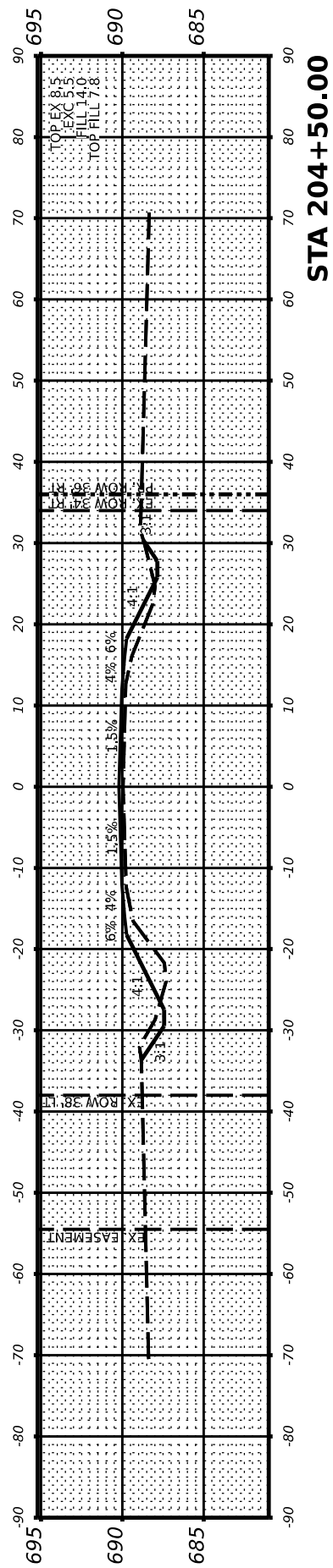
SCALE: SCALE SHEET 0 OF 1 SHEETS STA. \_\_\_\_\_

F.A.P. RTE.	SECTION	COUNTY	TOTAL SHEETS	SHEET NO.
ROUTE	SECTION	COUNTY	180	157
			CONTRACT NO. CNT. NO.	
			ILLINOIS FED. AID PROJECT	

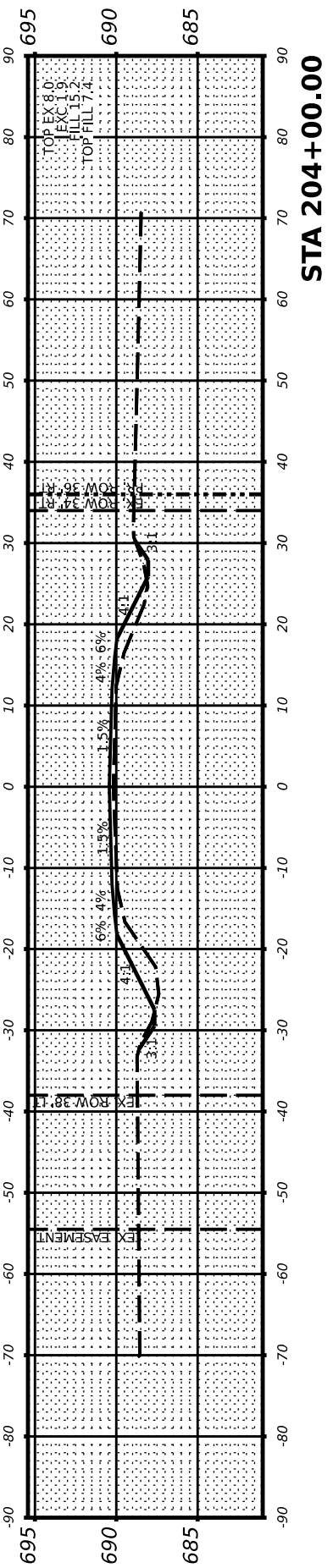
FINAL SURVEY NO.	SURVEYED PLOTTED	BY	DATE
	NOTE BOOK		
	AREAS CHECKED		

ORIGINAL SURVEY NO.	SURVEYED PLOTTED	BY	DATE
	NOTE BOOK		
	AREAS CHECKED		

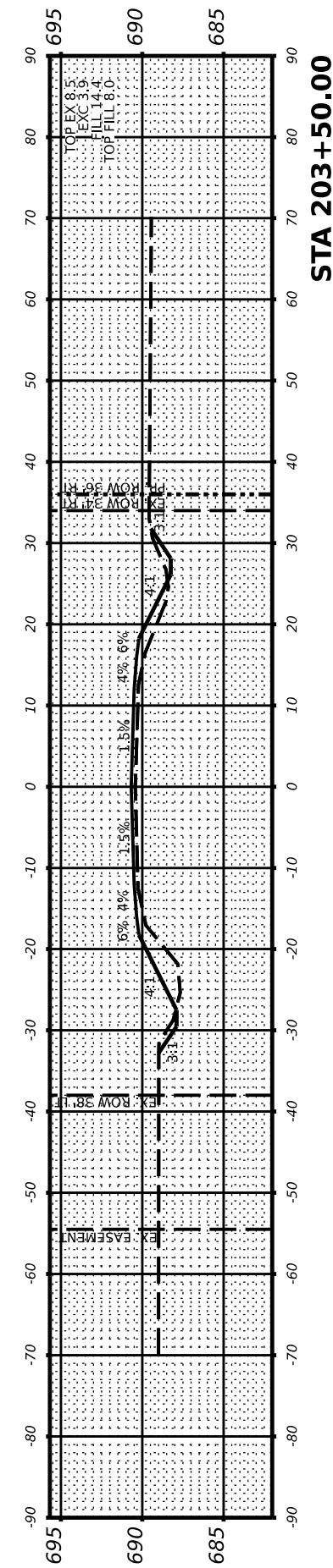
MODEL: \$MODELNAME\$  
FILE NAME: \$FILE\$



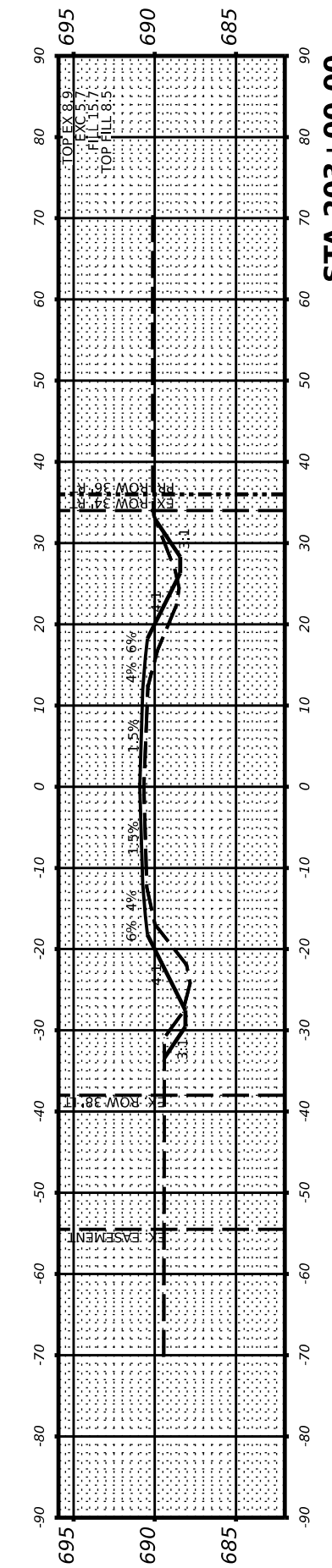
STA 204+50.00



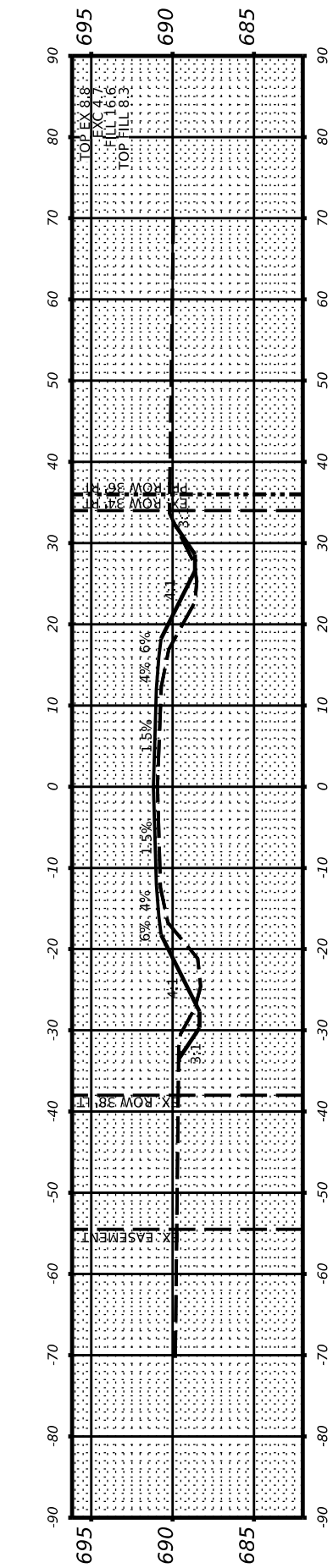
STA 204+00.00



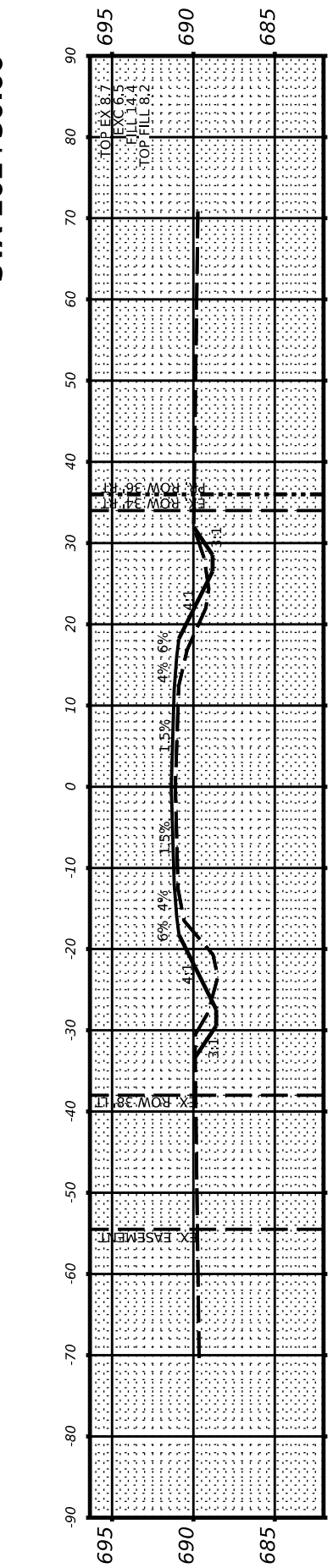
STA 203+50.00



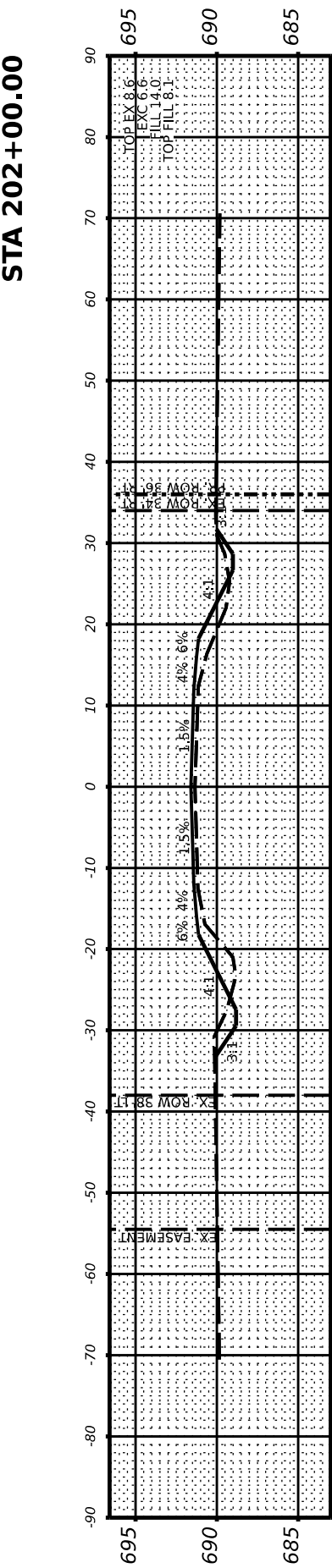
STA 203+00.00



STA 202+50.00



STA 202+00.00



STA 201+50.00

USER NAME = \$USERS	DESIGNED - _____	REVISED - _____
	DRAWN - _____	REVISED - _____
PLOT SCALE = \$SCALE\$	CHECKED - _____	REVISED - _____
PLOT DATE = \$DATES	DATE - _____	REVISED - _____

STATE OF ILLINOIS  
DEPARTMENT OF TRANSPORTATION

PHILO SLAB - CH 18  
CROSS-SECTIONS

SCALE: SCALE SHEET 0 OF 1 SHEETS STA. \_\_\_\_\_

F.A.P. RTE.	SECTION	COUNTY	TOTAL SHEETS	SHEET NO.
ROUTE	SECTION	COUNTY	180	158
CONTRACT NO. CNT. NO.				
ILLINOIS		FED. AID PROJECT		

FINAL SURVEY NO.	SURVEYED PLOTTED TEMPLATE AREAS CHECKED	BY	DATE

ORIGINAL SURVEY NO.	SURVEYED PLOTTED TEMPLATE AREAS CHECKED	BY	DATE

MODEL: \$MODELNAME\$  
FILE NAME: \$FILE\$

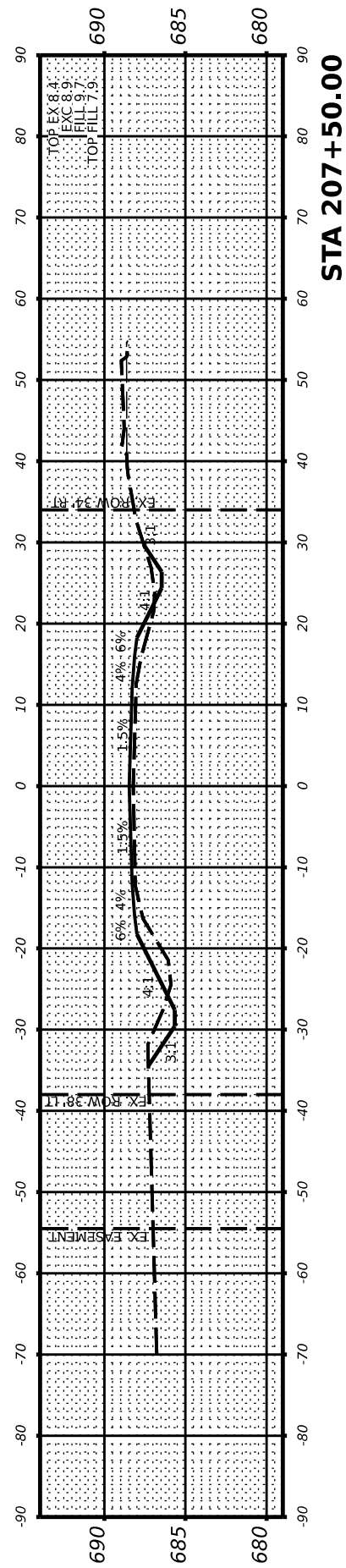
USER NAME = \$USERS	DESIGNED - _____	REVISED - _____
DRAWN - _____	REVISOR - _____	
PLOT SCALE = \$SCALE\$	CHECKED - _____	REVISED - _____
PLOT DATE = \$DATES	DATE - _____	REVISED - _____

**STATE OF ILLINOIS  
DEPARTMENT OF TRANSPORTATION**

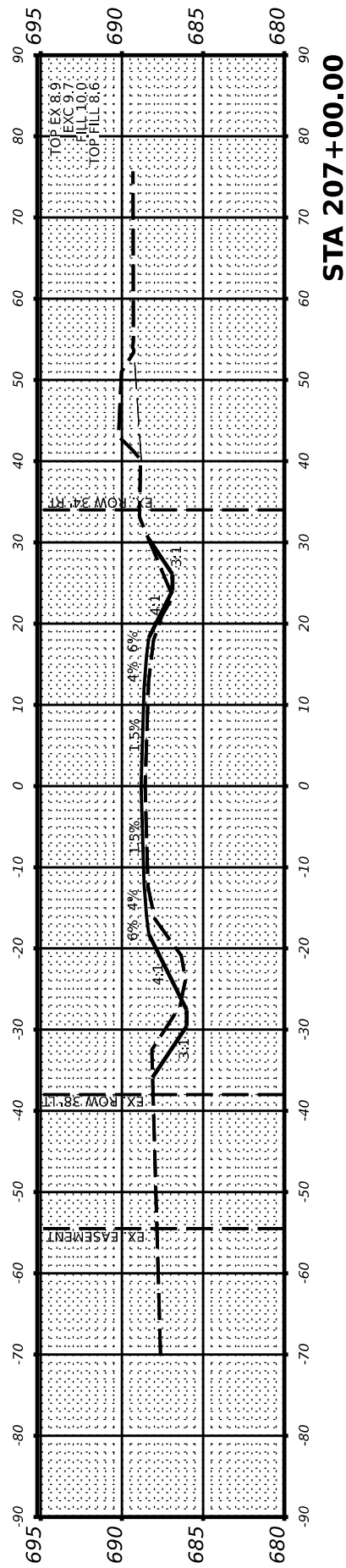
PHILO SLAB - CH 18  
CROSS-SECTIONS

SCALE: SCALE SHEET 0 OF 1 SHEETS STA. \_\_\_\_\_

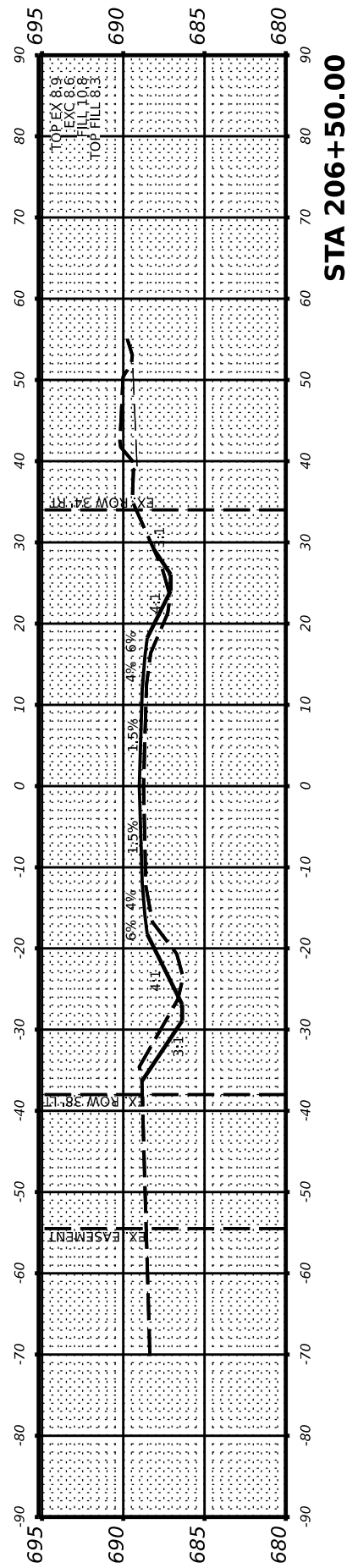
F.A.P. RTE.	SECTION	COUNTY	TOTAL SHEETS	SHEET NO.
ROUTE	SECTION	COUNTY	180	159
CONTRACT NO. CNT. NO.				
ILLINOIS		FED. AID PROJECT		



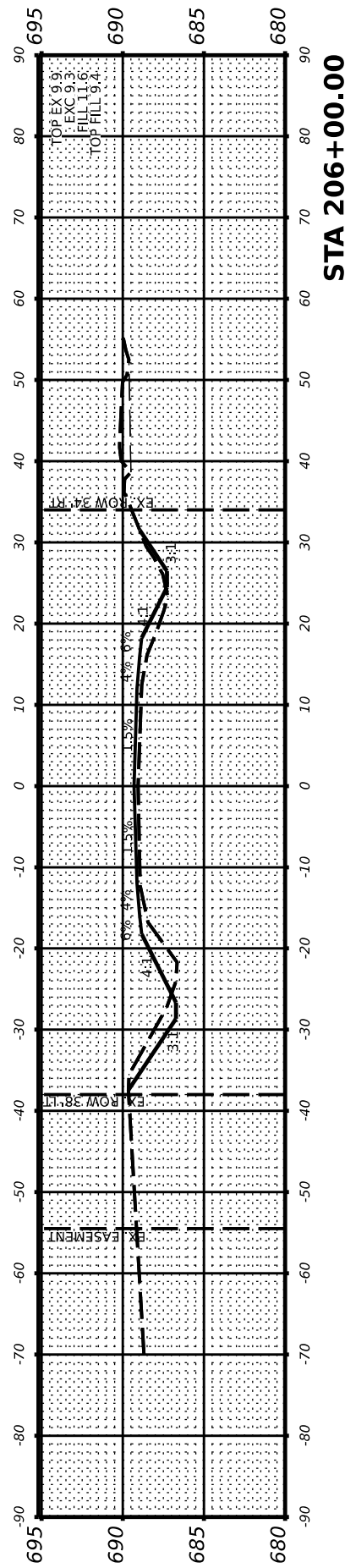
**STA 207+50.00**



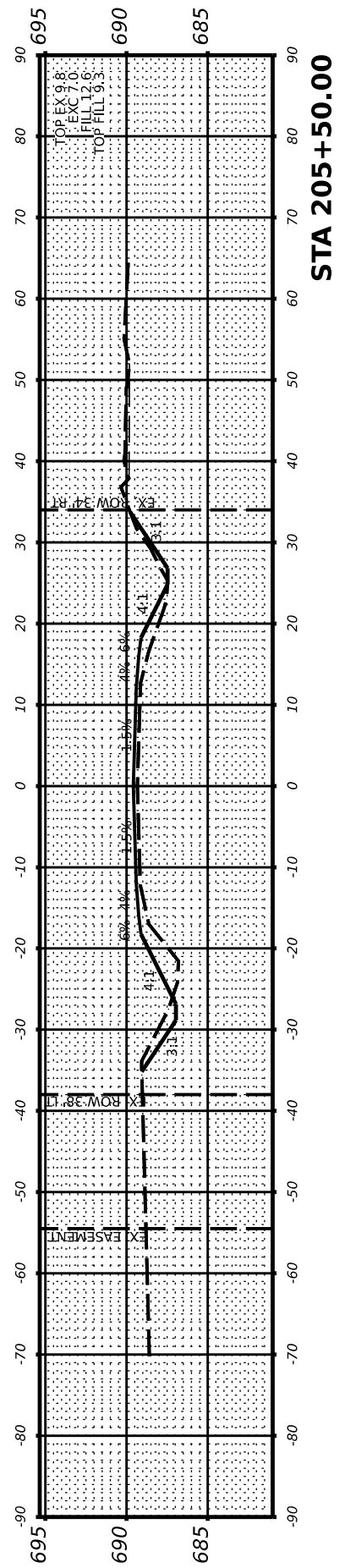
**STA 207+00.00**



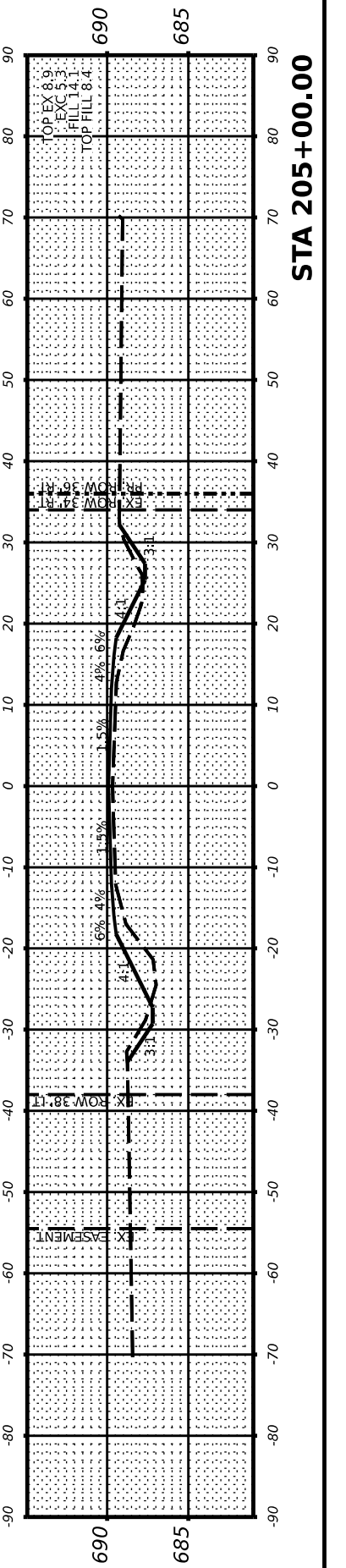
**STA 206+50.00**



**STA 206+00.00**



**STA 205+50.00**



**STA 205+00.00**



FINAL SURVEY NO.	SURVEYED PLOTTED	BY	DATE
	NOTE BOOK		
	AREAS CHECKED		
	AREAS CHECKED		

ORIGINAL SURVEY NO.	SURVEYED PLOTTED	BY	DATE
	NOTE BOOK		
	AREAS CHECKED		
	AREAS CHECKED		

MODEL: \$MODELNAME\$  
FILE NAME: \$FILES\$

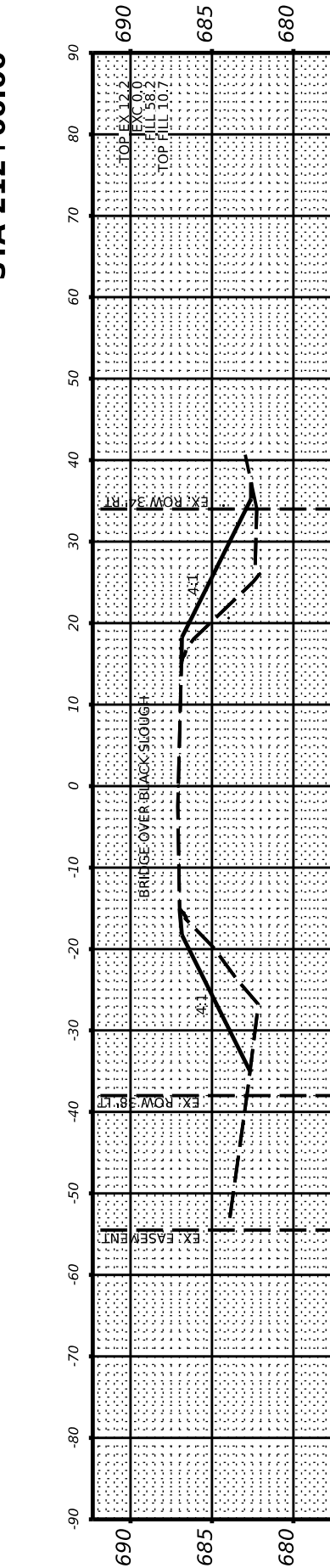
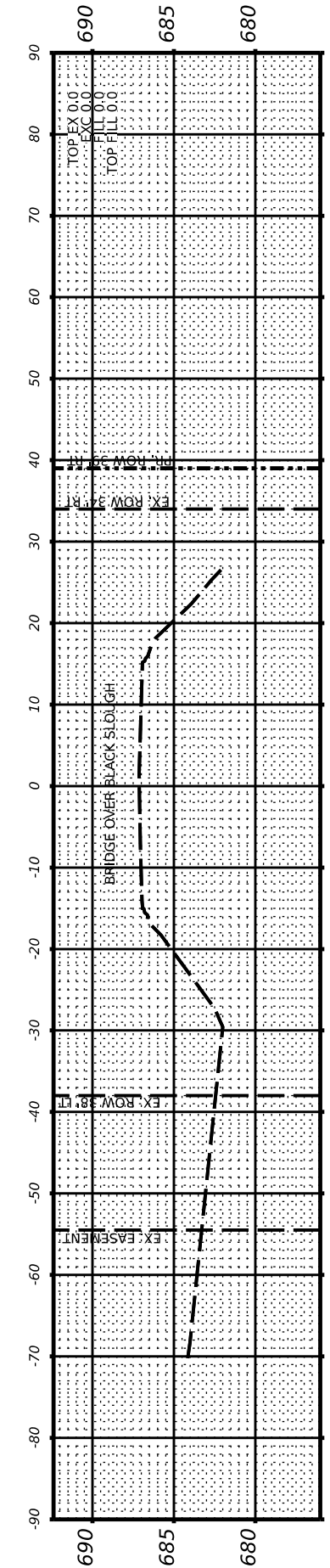
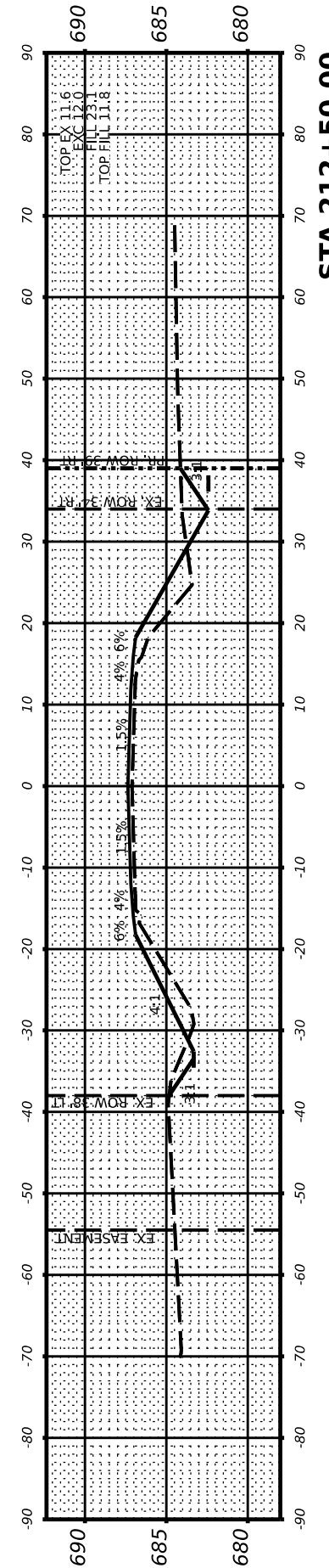
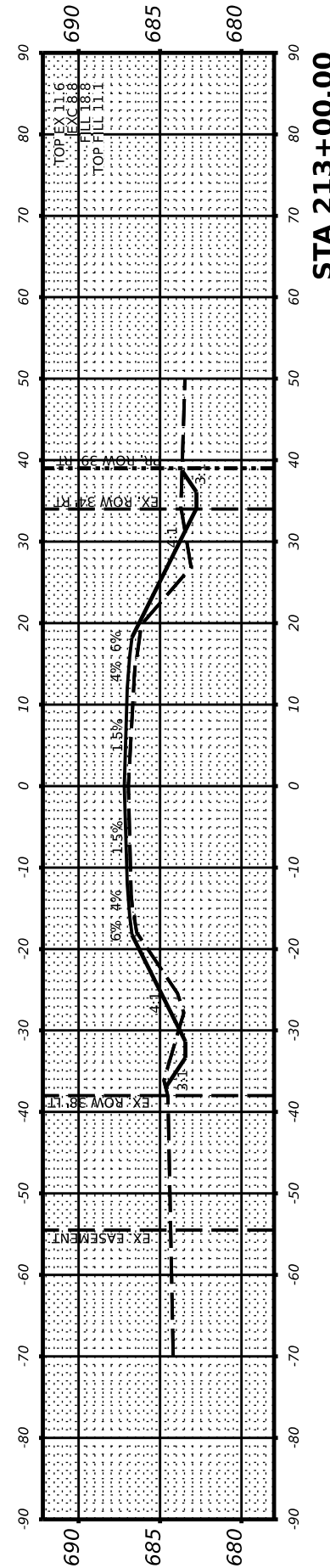
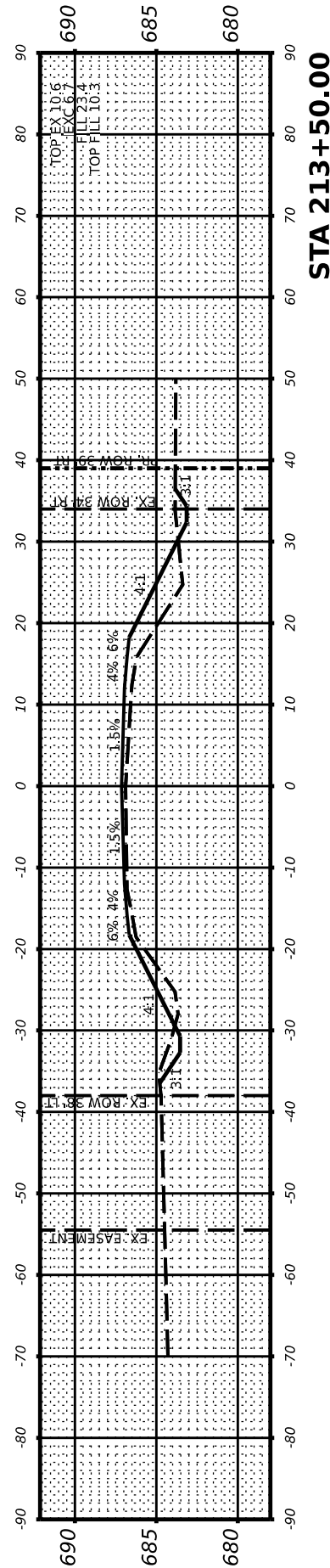
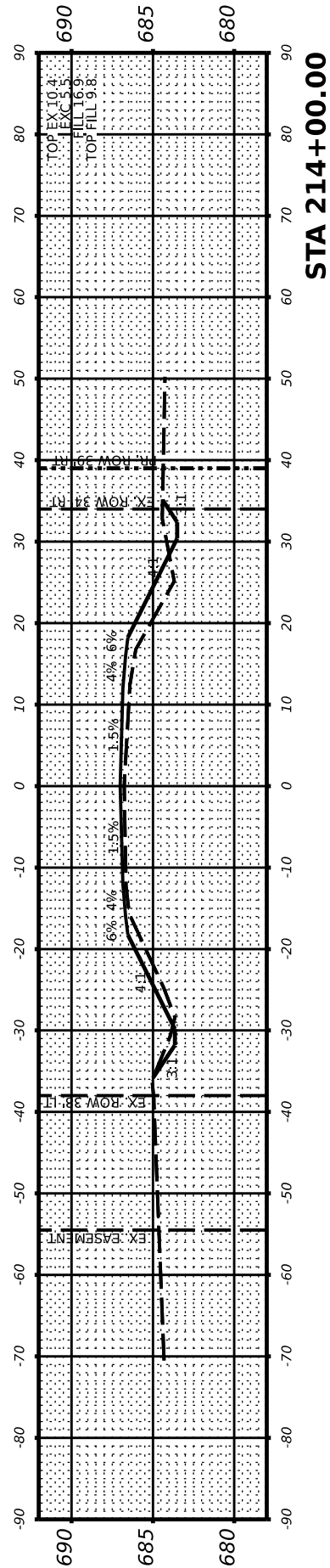
USER NAME	= \$USERS	DESIGNED	-	REVIS	-
PLOT SCALE	= \$SCALE\$	DRAWN	-	REVIS	-
PLOT DATE	= \$DATES	CHECKED	-	REVIS	-
		DATE	-	REVIS	-

**STATE OF ILLINOIS  
DEPARTMENT OF TRANSPORTATION**

**PHILO SLAB - CH 18  
CROSS-SECTIONS**

SCALE: SCALE SHEET 0 OF 1 SHEETS STA. \_\_\_\_\_

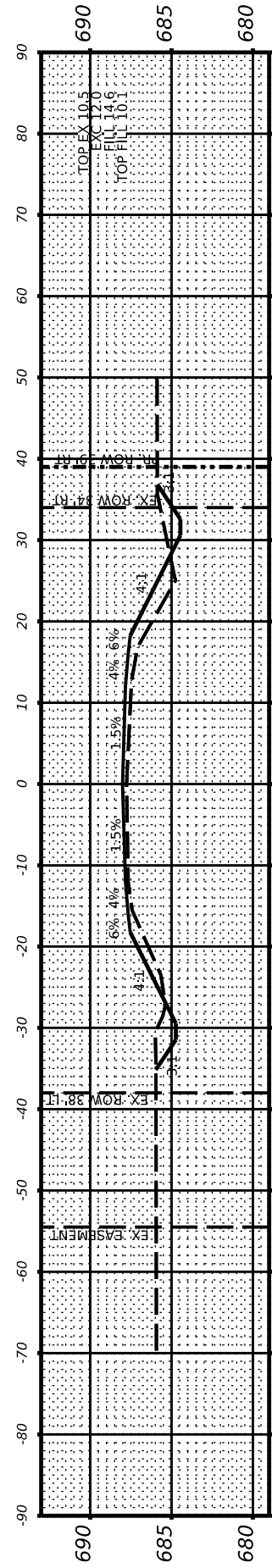
F.A.P. RTE.	SECTION	TOTAL SHEETS	SHEET NO.
ROUTE	SECTION	COUNTY	180 161
		CONTRACT NO. CNT. NO.	
		ILLINOIS FED. AID PROJECT	



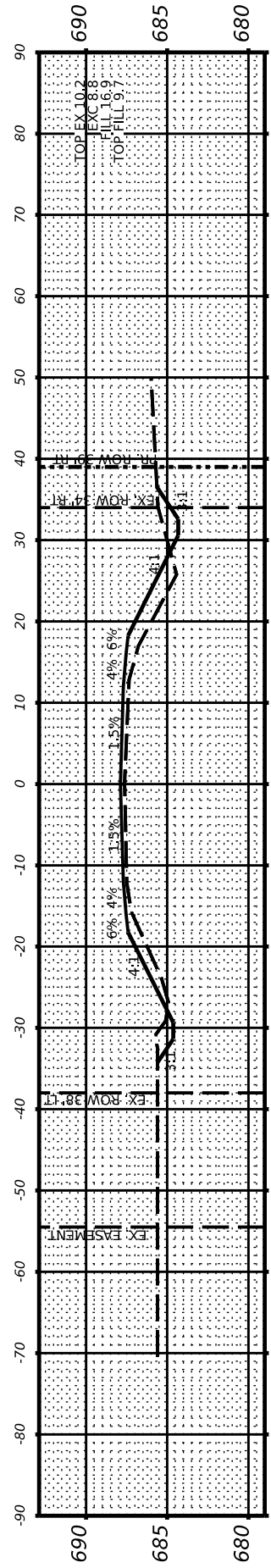
FINAL SURVEY NO.	SURVEYED BY	DATE

ORIGINAL SURVEY NO.	SURVEYED BY	DATE

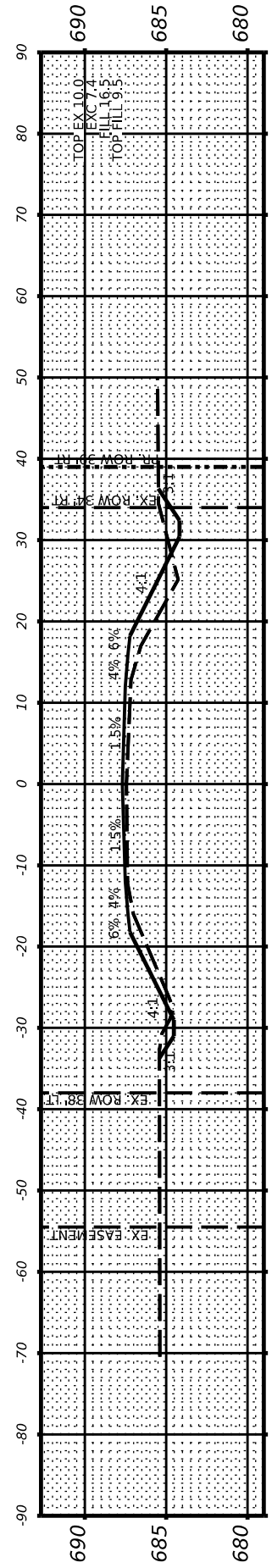
MODEL: \$MODELNAME\$  
FILE NAME: \$FILE\$



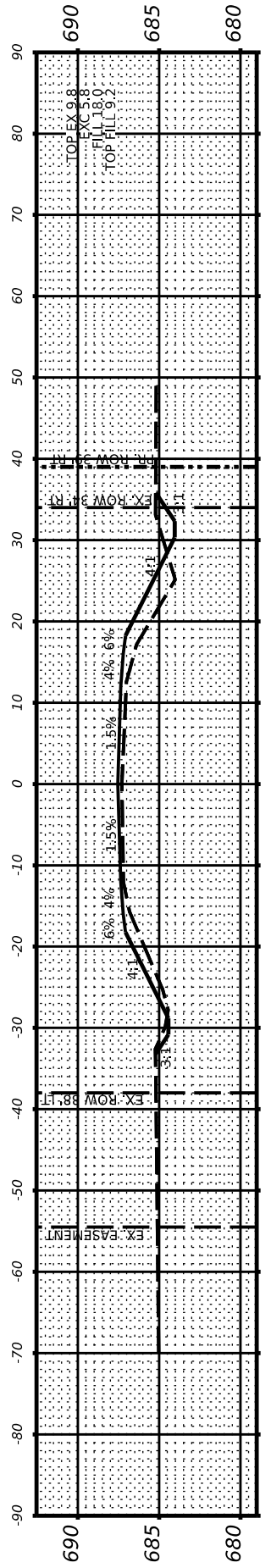
STA 217+50.00



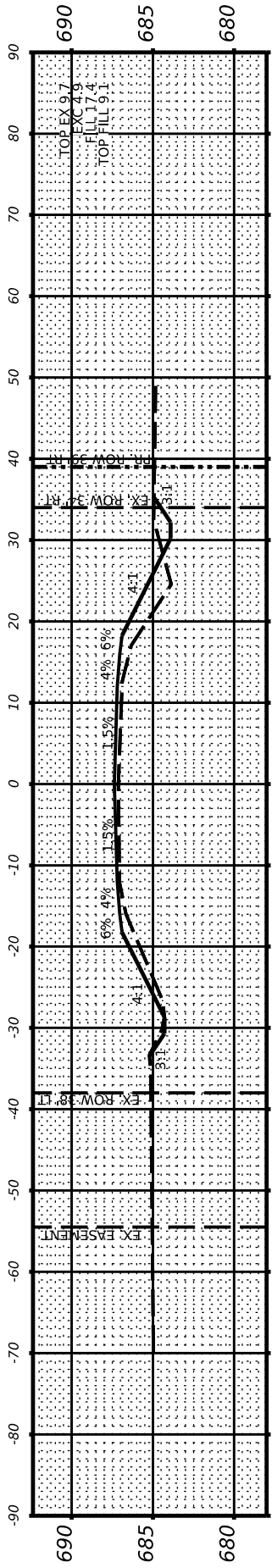
STA 217+00.00



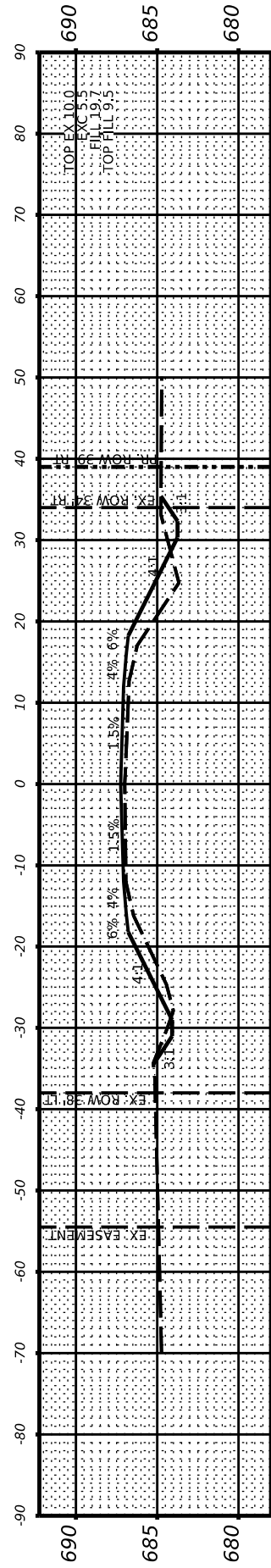
STA 216+50.00



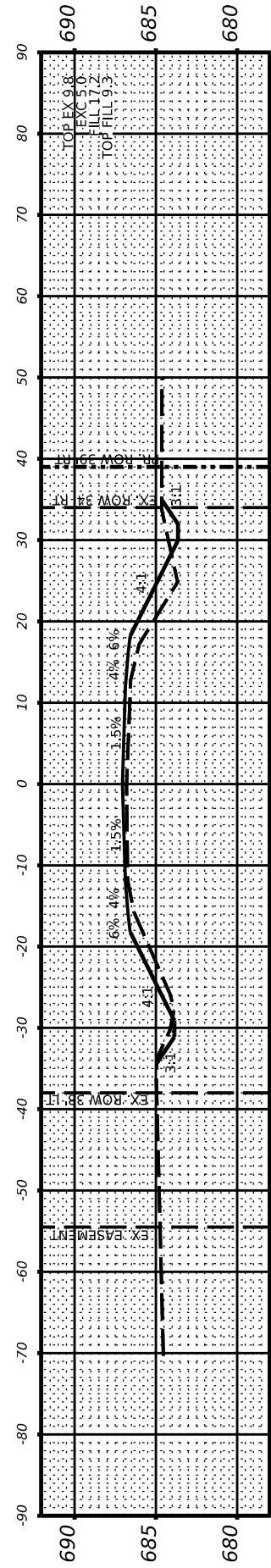
STA 216+00.00



STA 215+50.00



STA 215+00.00



STA 214+50.00

USER NAME = \$USERS	DESIGNED -	REVISED -
	DRAWN -	REVISED -
PLOT SCALE = \$SCALE\$	CHECKED -	REVISED -
PLOT DATE = \$DATES	DATE -	REVISED -

STATE OF ILLINOIS  
DEPARTMENT OF TRANSPORTATION

PHILO SLAB - CH 18  
CROSS-SECTIONS

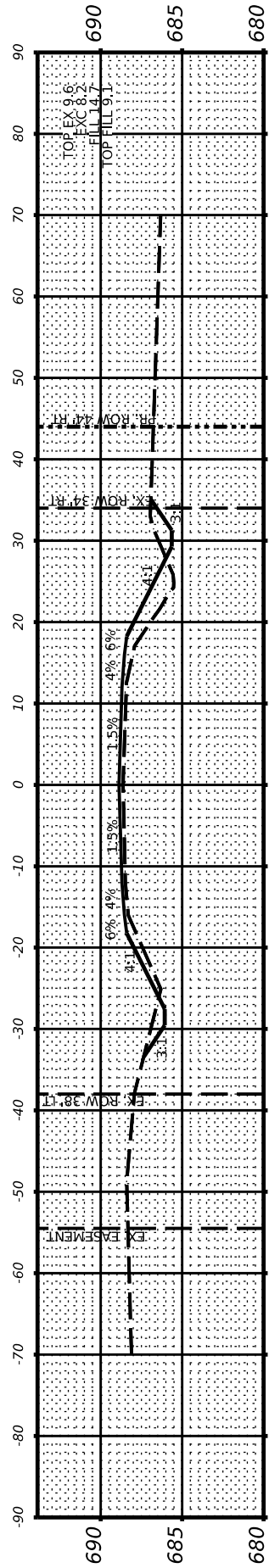
SCALE: SCALE SHEET 0 OF 1 SHEETS STA. \_\_\_\_\_

F.A.P. RTE.	SECTION	COUNTY	TOTAL SHEETS	SHEET NO.
ROUTE	SECTION	COUNTY	180	162
			CONTRACT NO. CNT. NO.	
		ILLINOIS FED. AID PROJECT		

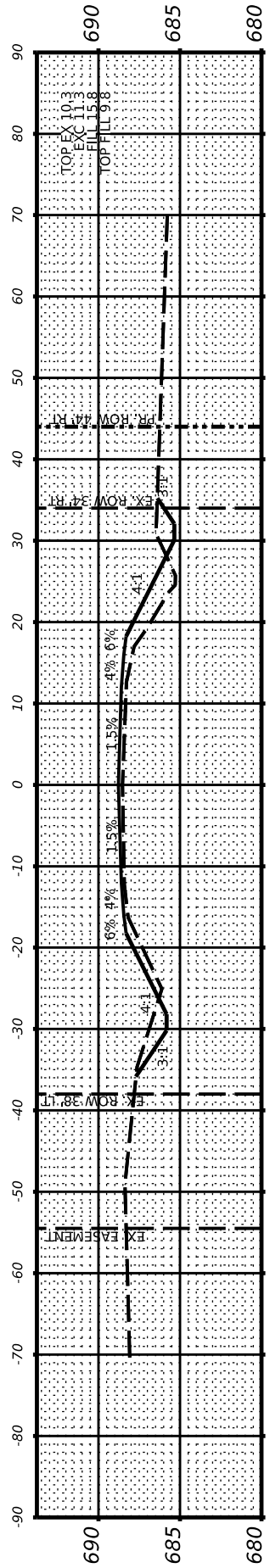
FINAL SURVEY NO.	SURVEYED	DATE
PLOTTED	BY	
TEMPLATE		
NOTE BOOK		
AREAS CHECKED		

ORIGINAL SURVEY NO.	SURVEYED	DATE
PLOTTED	BY	
TEMPLATE		
NOTE BOOK		
AREAS CHECKED		

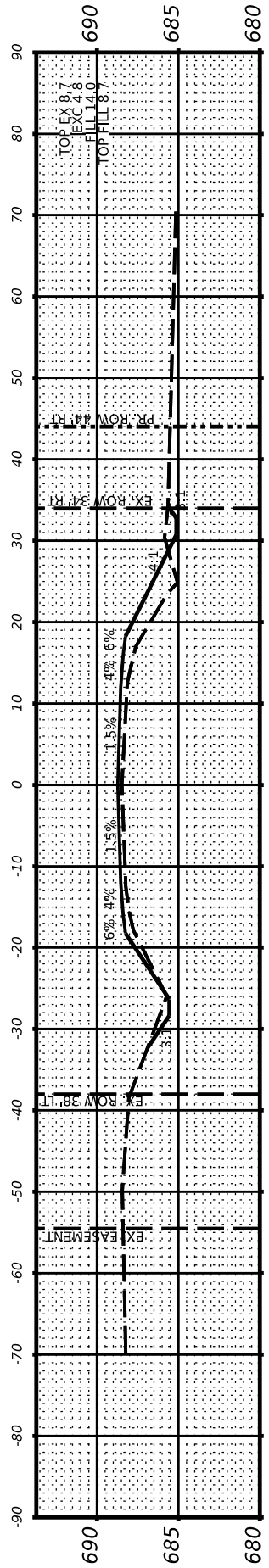
MODEL: \$MODELNAME\$  
FILE NAME: \$FILE\$



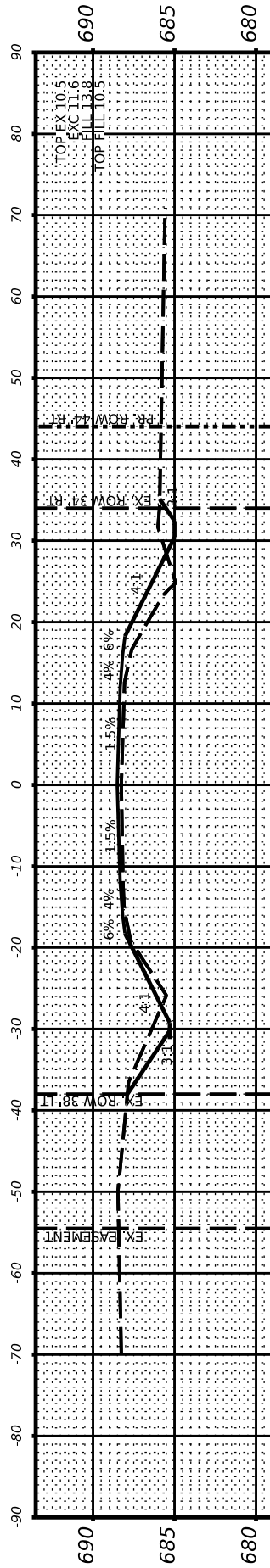
STA 221+00.00



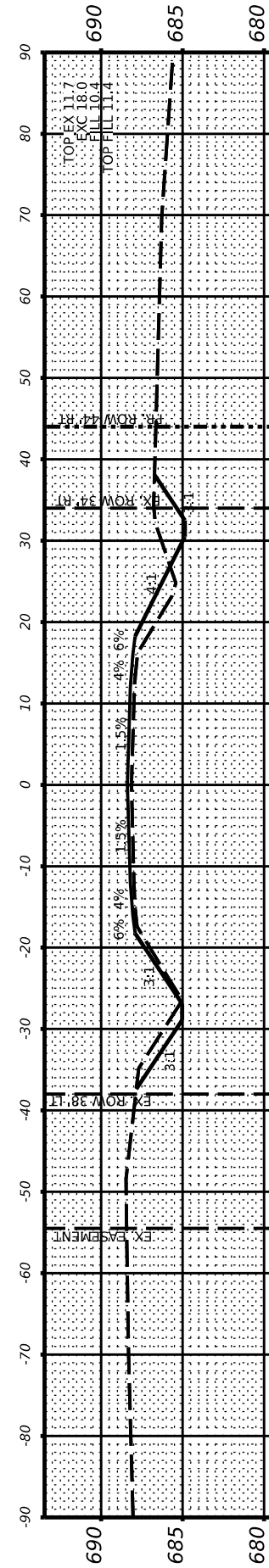
STA 220+50.00



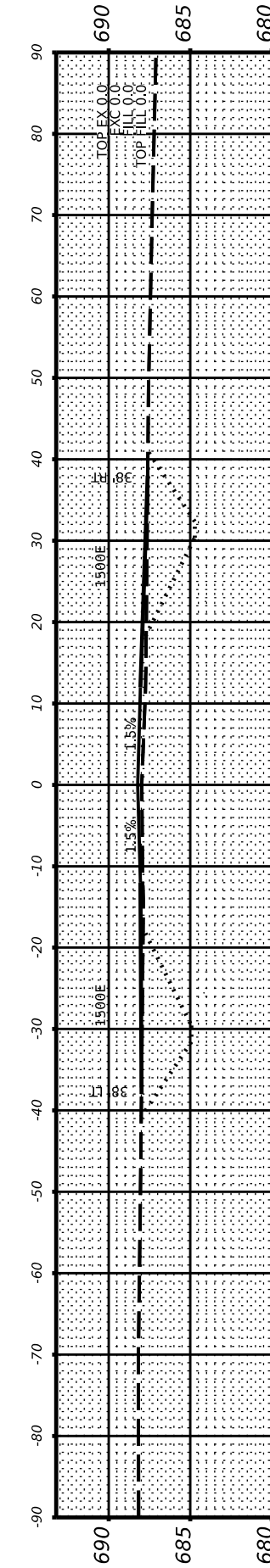
STA 220+00.00



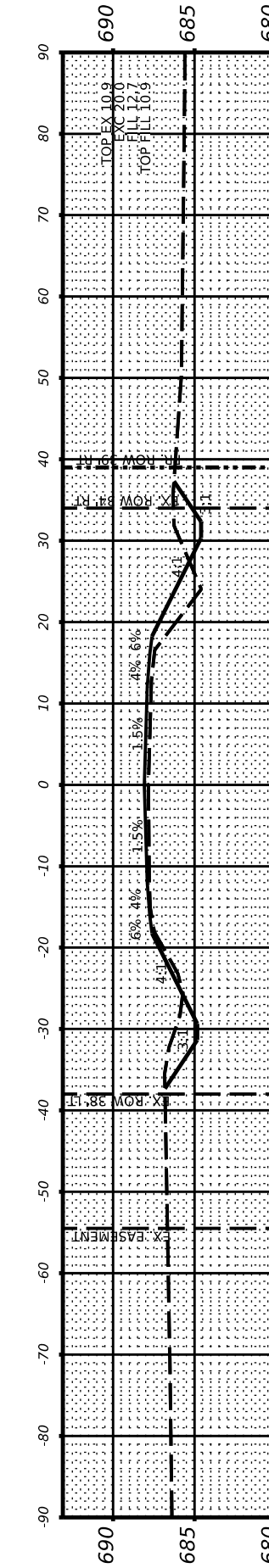
STA 219+50.00



STA 219+00.00



STA 218+50.00



STA 218+00.00

USER NAME	= \$USERS	DESIGNED	-	REVISED	-
		DRAWN	-	REVISED	-
PLOT SCALE	= \$SCALE\$	CHECKED	-	REVISED	-
PLOT DATE	= \$DATES	DATE	-	REVISED	-

STATE OF ILLINOIS  
DEPARTMENT OF TRANSPORTATION

PHILO SLAB - CH 18  
CROSS-SECTIONS

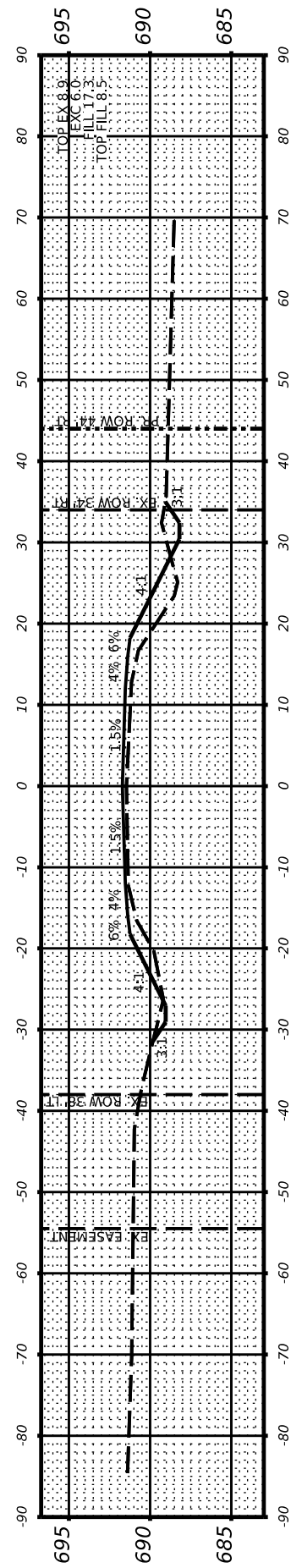
SCALE: SCALE SHEET 0 OF 1 SHEETS STA. \_\_\_\_\_

F.A.P. RTE.	SECTION	COUNTY	TOTAL SHEETS	SHEET NO.
ROUTE	SECTION	COUNTY	180	163
			CONTRACT NO. CNT. NO.	
			ILLINOIS FED. AID PROJECT	

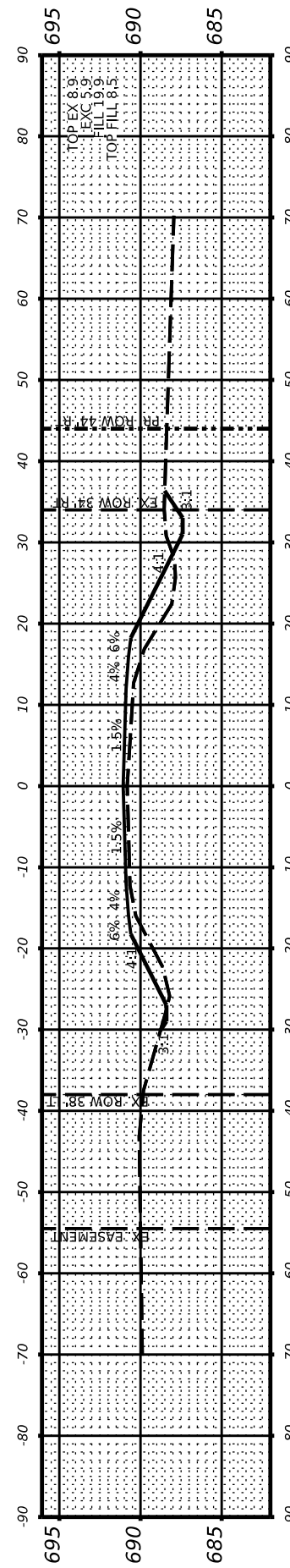
FINAL SURVEY NO.	SURVEYED PLOTTED	DATE
NOTE BOOK	TEMPLATE	
AREAS CHECKED	AREAS CHECKED	

ORIGINAL SURVEY NO.	SURVEYED PLOTTED	DATE
NOTE BOOK	TEMPLATE	
AREAS CHECKED	AREAS CHECKED	

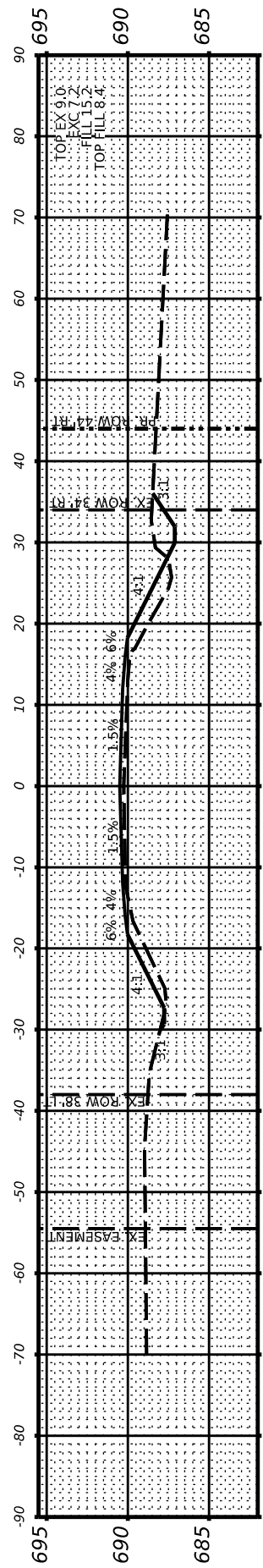
MODEL: \$MODELNAME\$  
FILE NAME: \$FILE\$



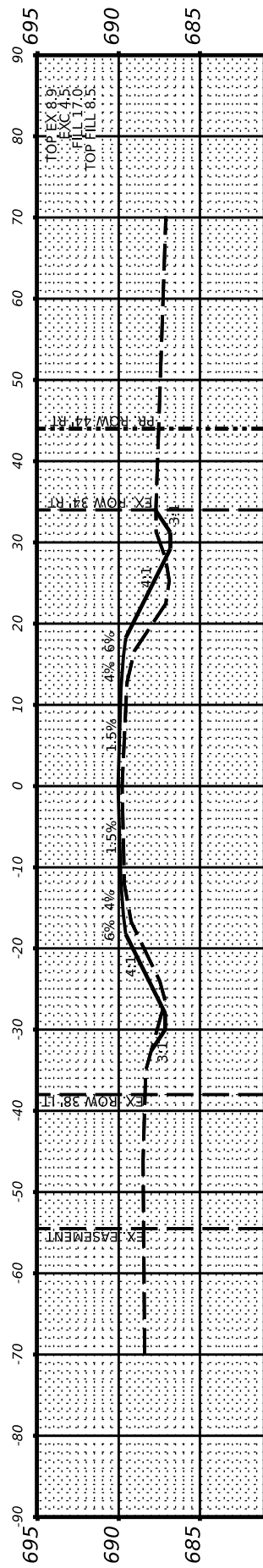
STA 224+50.00



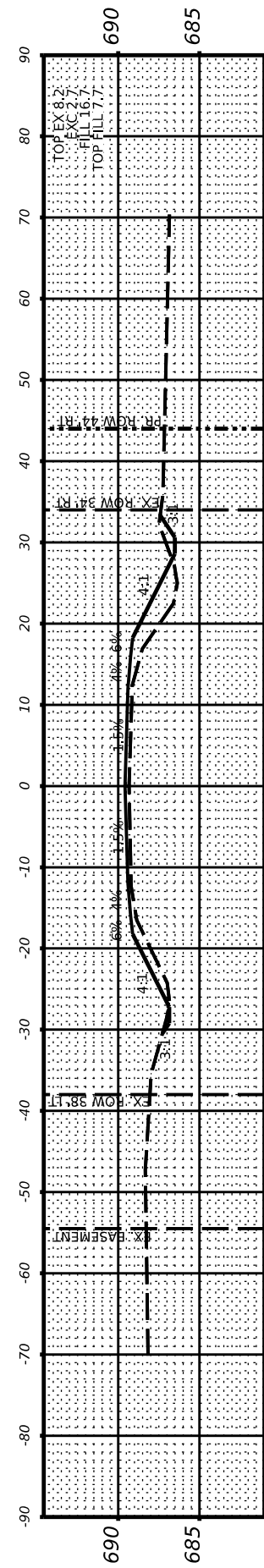
STA 224+00.00



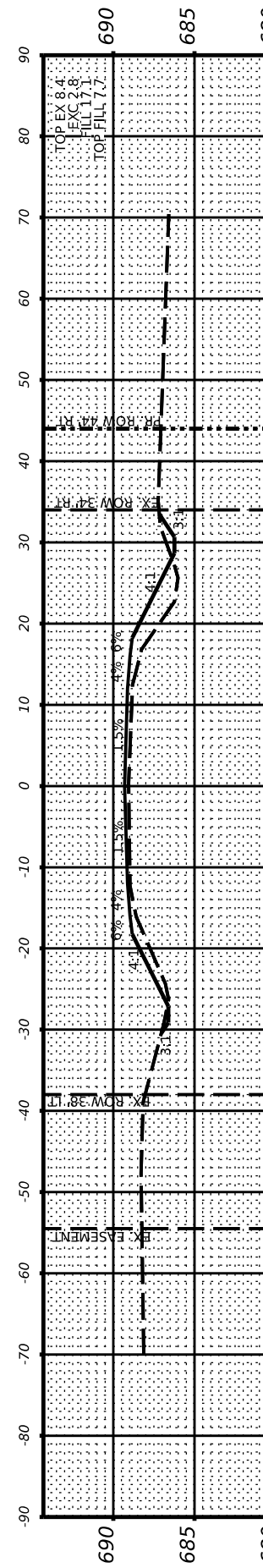
STA 223+50.00



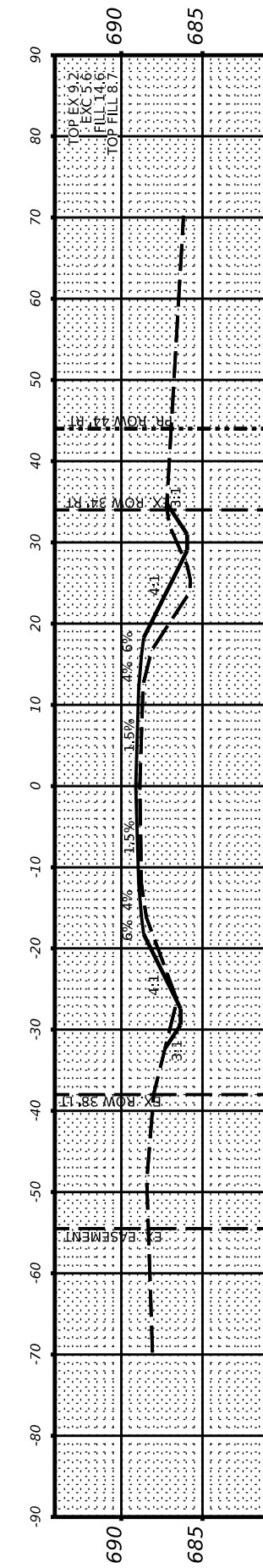
STA 223+00.00



STA 222+50.00



STA 222+00.00



STA 221+50.00

USER NAME = \$USERS	DESIGNED -	REVISED -
PLOT SCALE = \$SCALE\$	DRAWN -	REVISED -
PLOT DATE = \$DATES	CHECKED -	REVISED -
	DATE -	REVISED -

STATE OF ILLINOIS  
DEPARTMENT OF TRANSPORTATION

PHILO SLAB - CH 18  
CROSS-SECTIONS

SCALE: SCALE SHEET 0 OF 1 SHEETS STA. \_\_\_\_\_

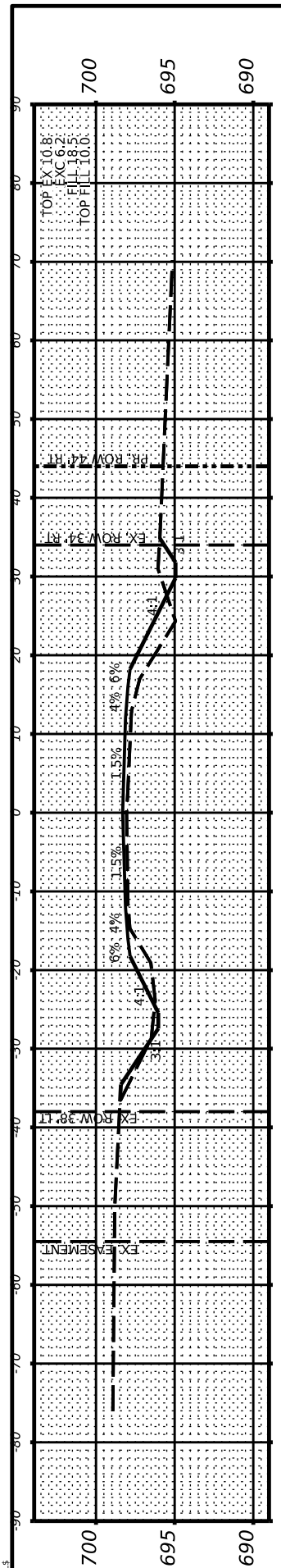
F.A.P. RTE.	SECTION	COUNTY	TOTAL SHEETS	SHEET NO.
ROUTE	SECTION	COUNTY	180	164
			CONTRACT NO. CNT. NO.	
		ILLINOIS FED. AID PROJECT		



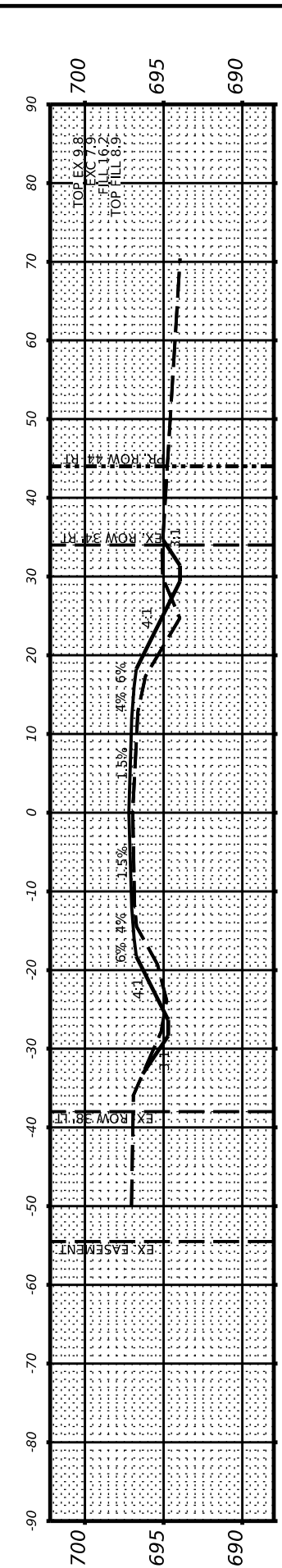
FINAL SURVEY NO.	SURVEYED	BY	DATE
NOTE BOOK	PLOTTED		
AREAS CHECKED	TEMPLATE		
	AREAS CHECKED		

ORIGINAL SURVEY NO.	SURVEYED	BY	DATE
NOTE BOOK	PLOTTED		
AREAS CHECKED	TEMPLATE		
	AREAS CHECKED		

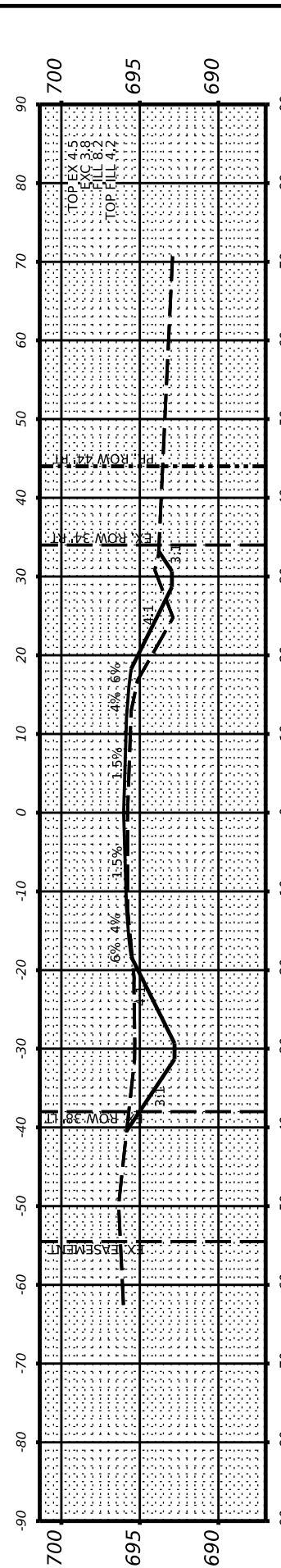
MODEL \$MODELNAME\$  
FILE NAME\$ \$FILES\$



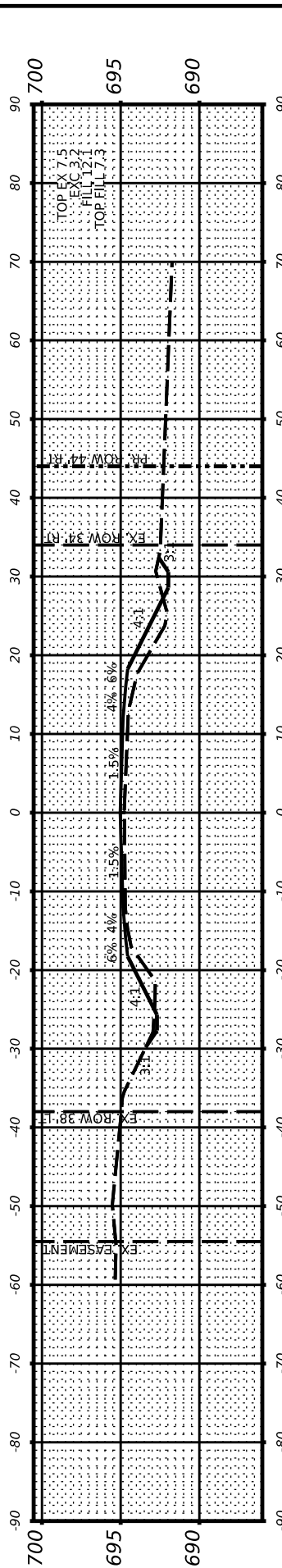
STA 228+00.00



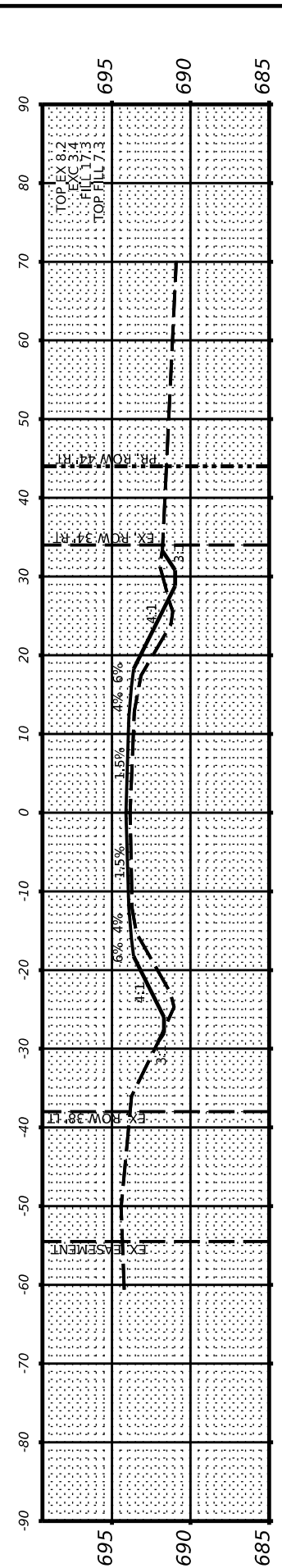
STA 227+50.00



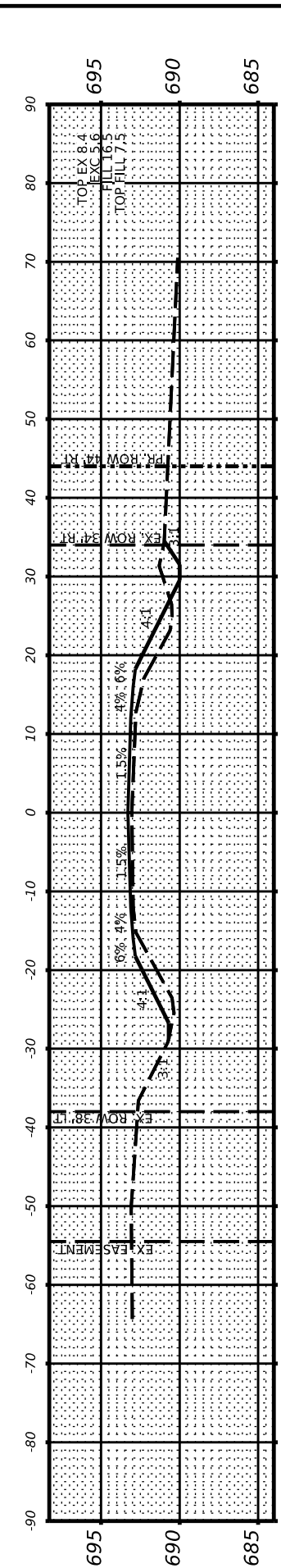
STA 227+00.00



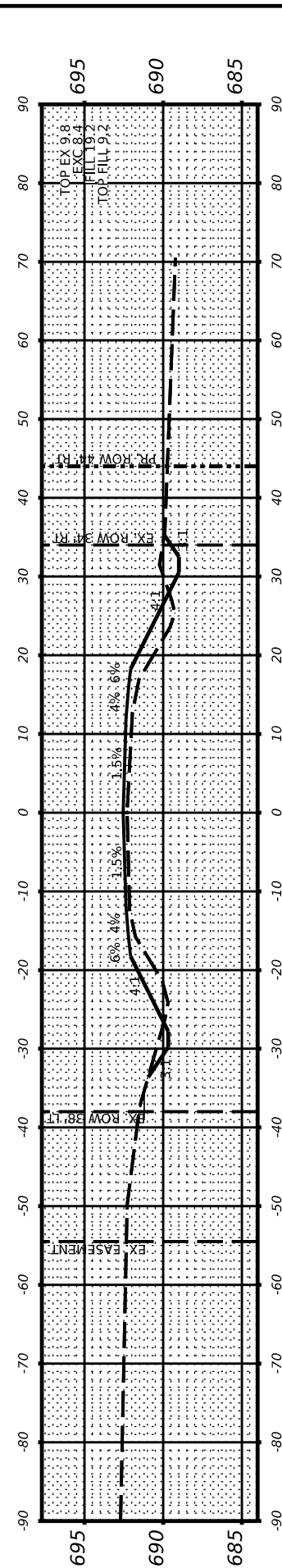
STA 226+50.00



STA 226+00.00



STA 225+50.00



STA 225+00.00

USER NAME = \$USERS	DESIGNED -	REVISED -
	DRAWN -	REVISED -
PLOT SCALE = \$SCALE\$	CHECKED -	REVISED -
PLOT DATE = \$DATES	DATE -	REVISED -

STATE OF ILLINOIS  
DEPARTMENT OF TRANSPORTATION

PHILO SLAB - CH 18  
CROSS-SECTIONS

SCALE: SCALE SHEET 0 OF 1 SHEETS STA. \_\_\_\_\_

F.A.P. RTE.	SECTION	COUNTY	TOTAL SHEETS	SHEET NO.
ROUTE	SECTION	COUNTY	180	165
			CONTRACT NO. CNT. NO.	
		ILLINOIS FED. AID PROJECT		

FINAL SURVEY NO.	SURVEYED PLOTTED TEMPLATE AREAS CHECKED	BY	DATE

ORIGINAL SURVEY NO.	SURVEYED PLOTTED TEMPLATE AREAS CHECKED	BY	DATE

MODEL: \$MODELNAME\$  
FILE NAME: \$FILE\$

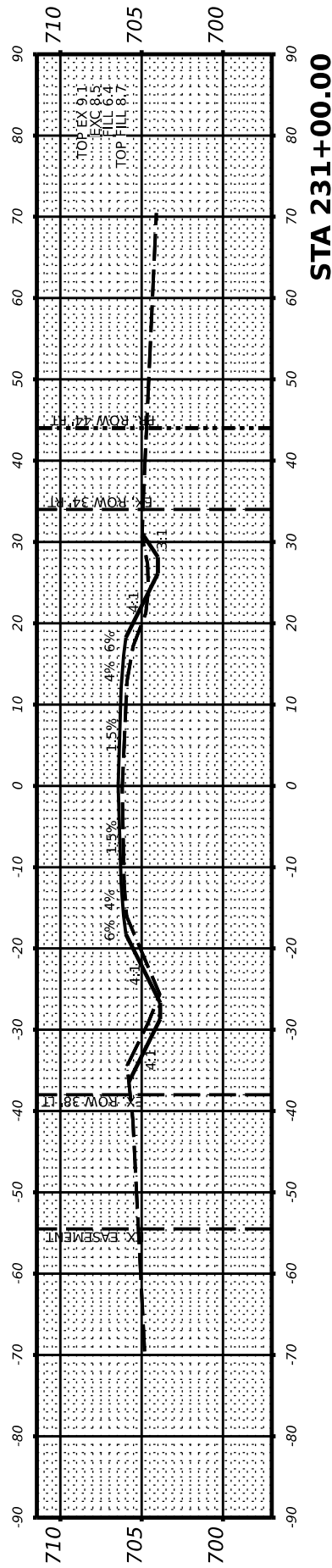
USER NAME = \$USERS	DESIGNED - _____	REVISED - _____
PLOT SCALE = \$SCALE\$	DRAWN - _____	REVISED - _____
PLOT DATE = \$DATES	CHECKED - _____	REVISED - _____
	DATE - _____	REVISED - _____

**STATE OF ILLINOIS  
DEPARTMENT OF TRANSPORTATION**

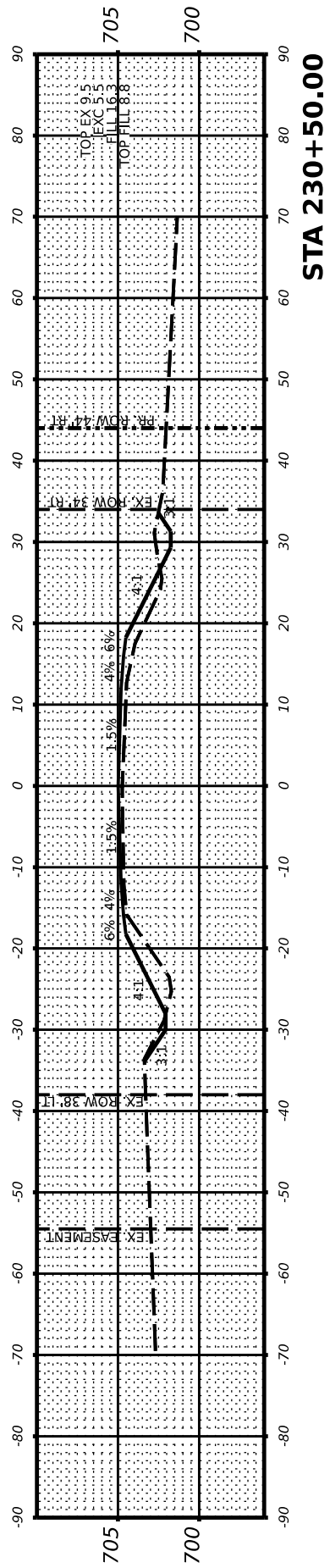
**PHILO SLAB - CH 18  
CROSS-SECTIONS**

SCALE: SCALE SHEET 0 OF 1 SHEETS STA. \_\_\_\_\_

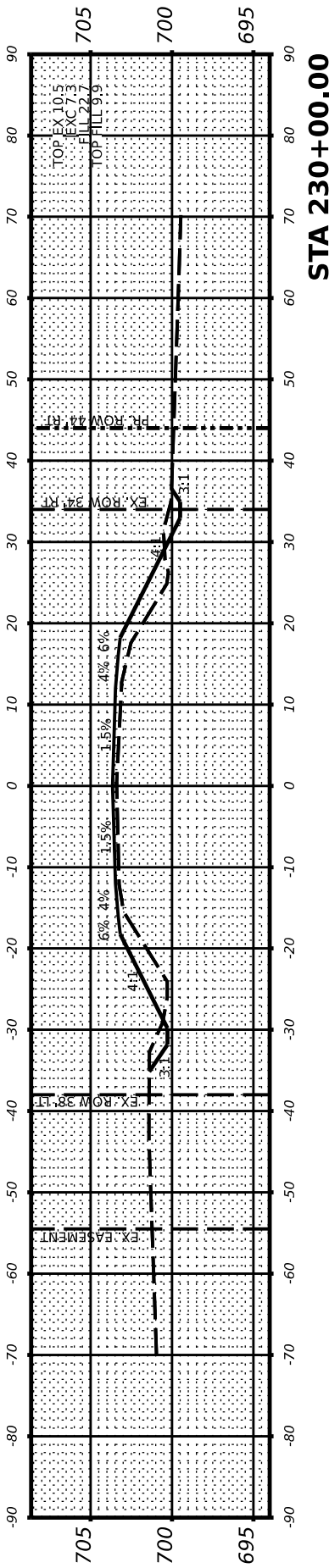
F.A.P. RTE.	SECTION	COUNTY	TOTAL SHEETS	SHEET NO.
ROUTE	SECTION	COUNTY	180	166
ILLINOIS FED. AID PROJECT			CONTRACT NO. CNT. NO.	



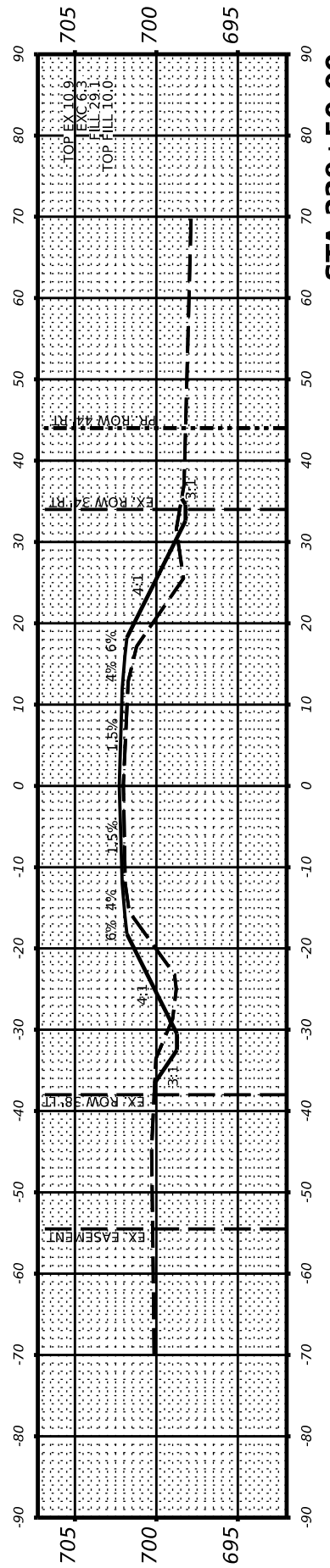
**STA 231+00.00**



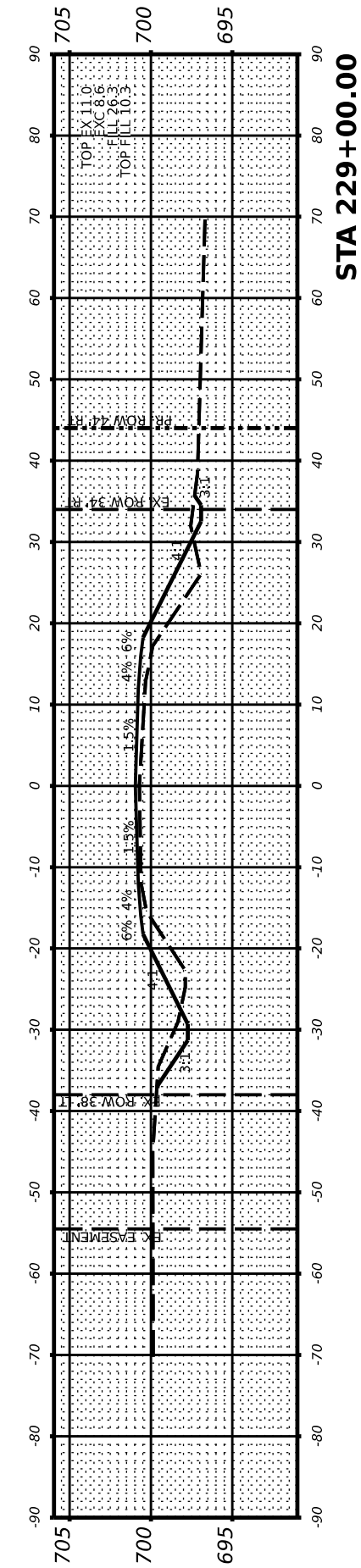
**STA 230+50.00**



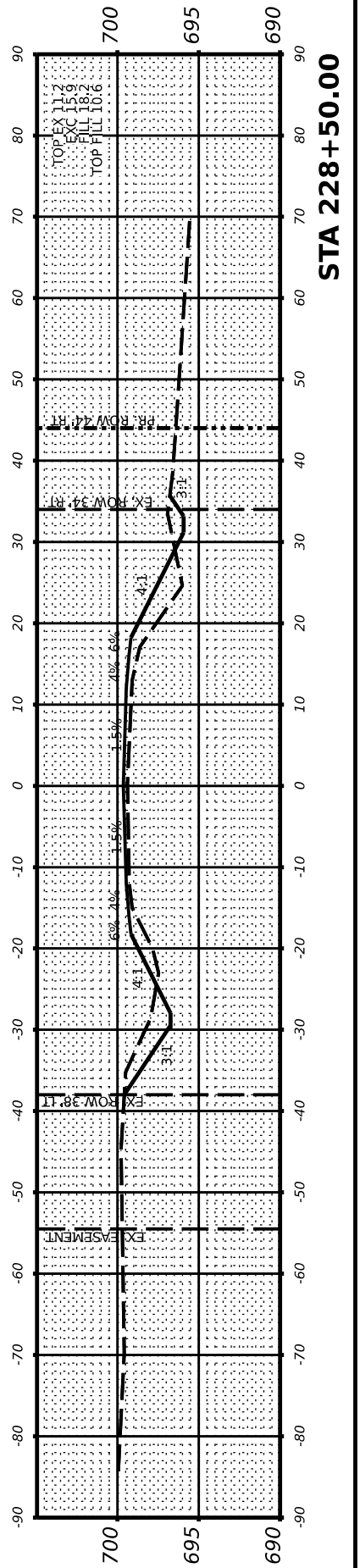
**STA 230+00.00**



**STA 229+50.00**



**STA 229+00.00**




**STA 228+50.00**

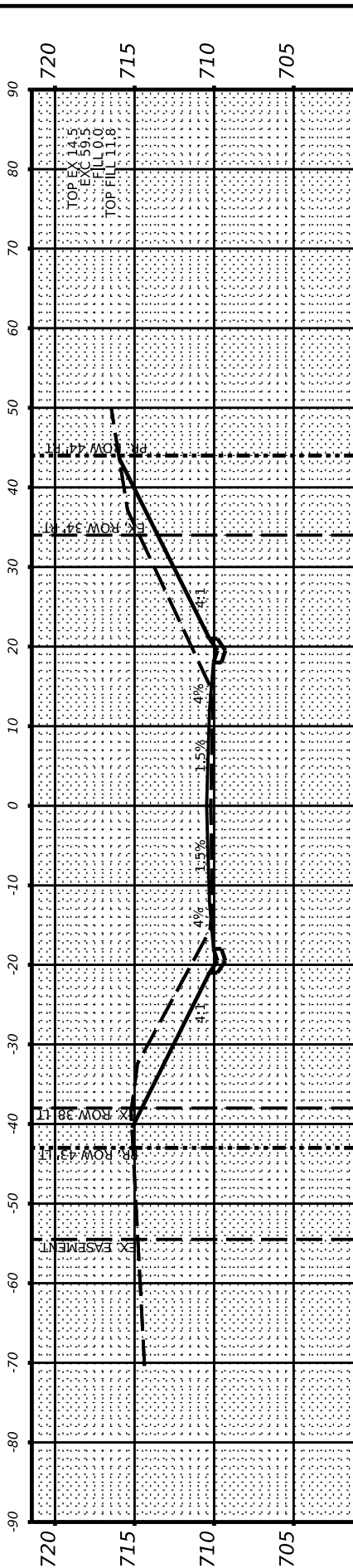
FINAL SURVEY NO.	SURVEYED	BY	DATE
NO.	PLOTTED		
	TEMPLATE		
	AREAS CHECKED		

ORIGINAL SURVEY NO.	SURVEYED	BY	DATE
NO.	PLOTTED		
	TEMPLATE		
	AREAS CHECKED		

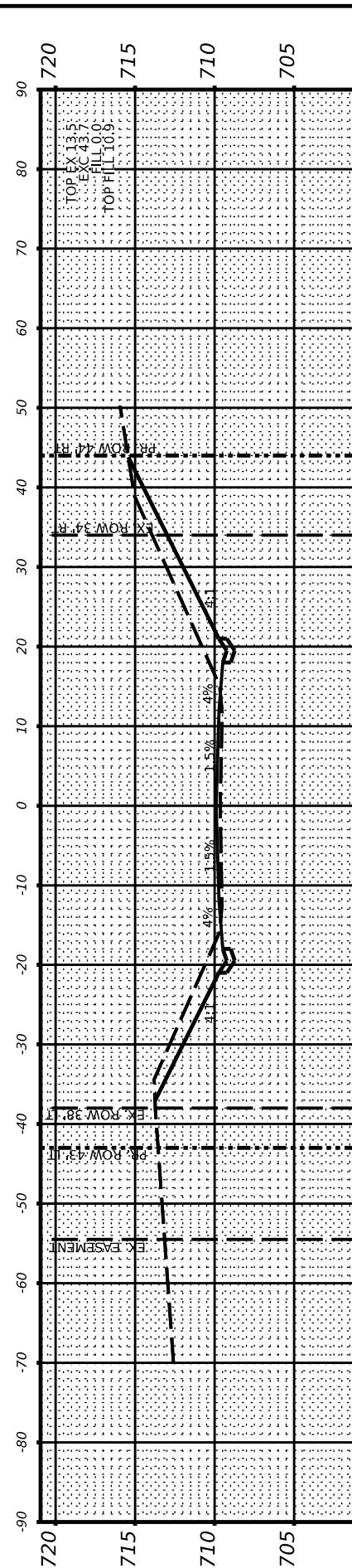
MODELS: \$MODEL\$  
FILE NAME: \$FILE\$



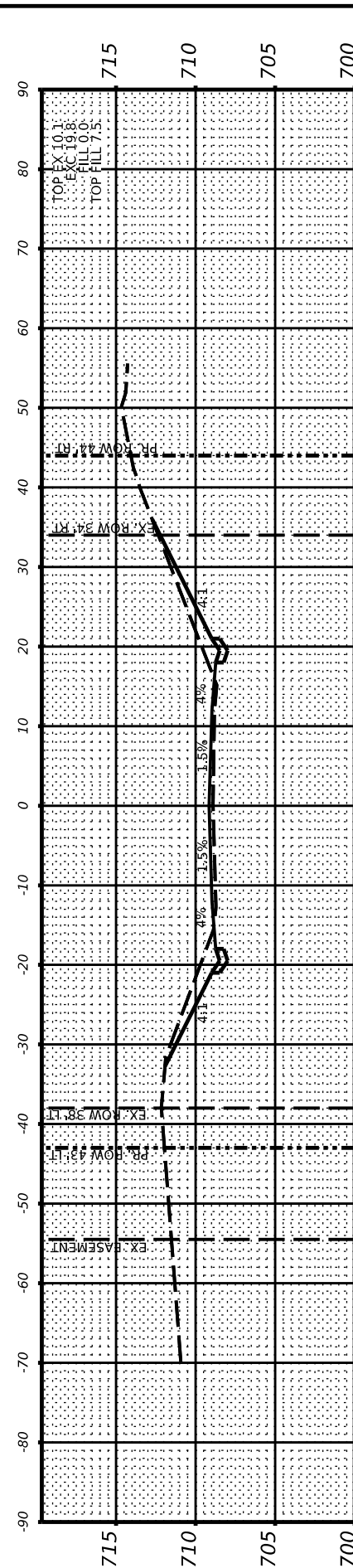
STA 234+00.00



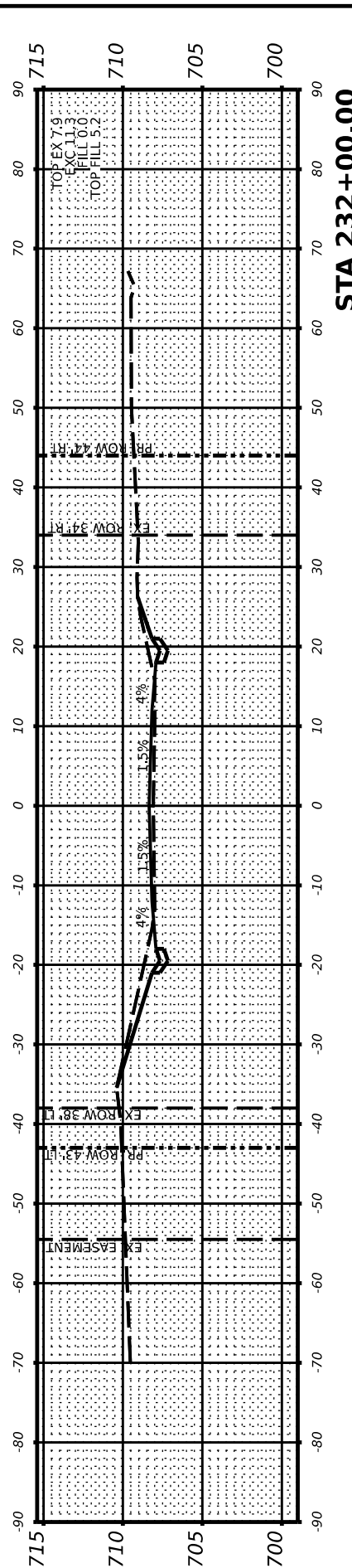
STA 233+50.00



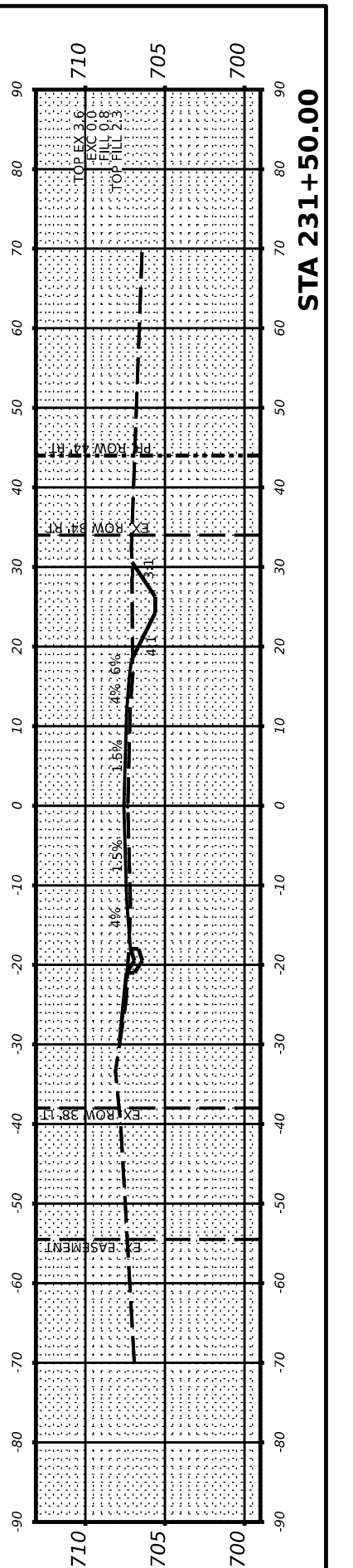
STA 233+00.00



STA 232+50.00



STA 232+00.00



STA 231+50.00

USER NAME	DESIGNED	REVISED
DRAWN	CHECKED	REVISED
DATE	DATE	REVISED

STATE OF ILLINOIS  
DEPARTMENT OF TRANSPORTATION

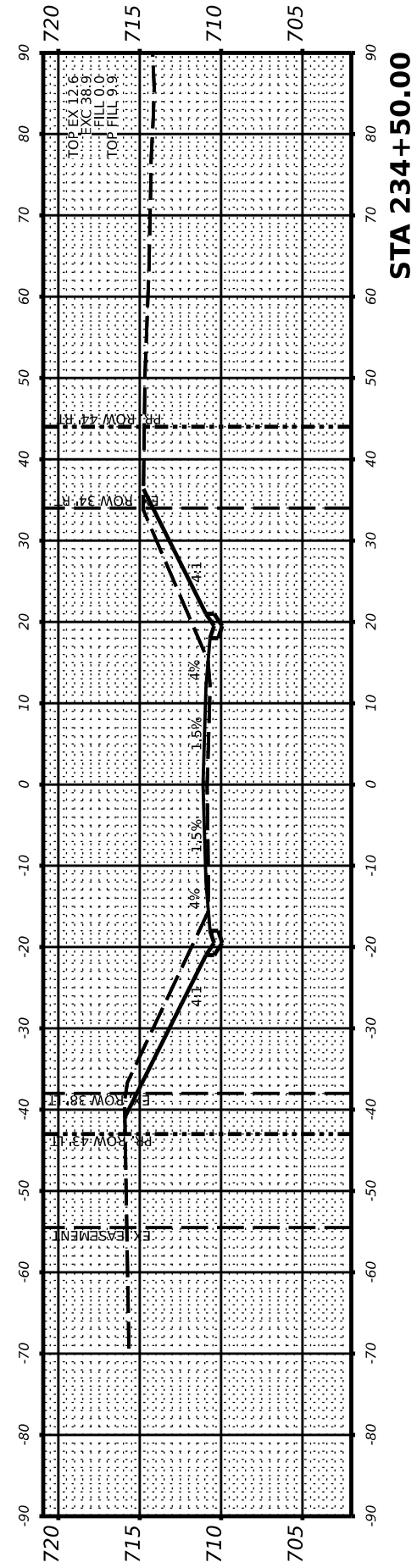
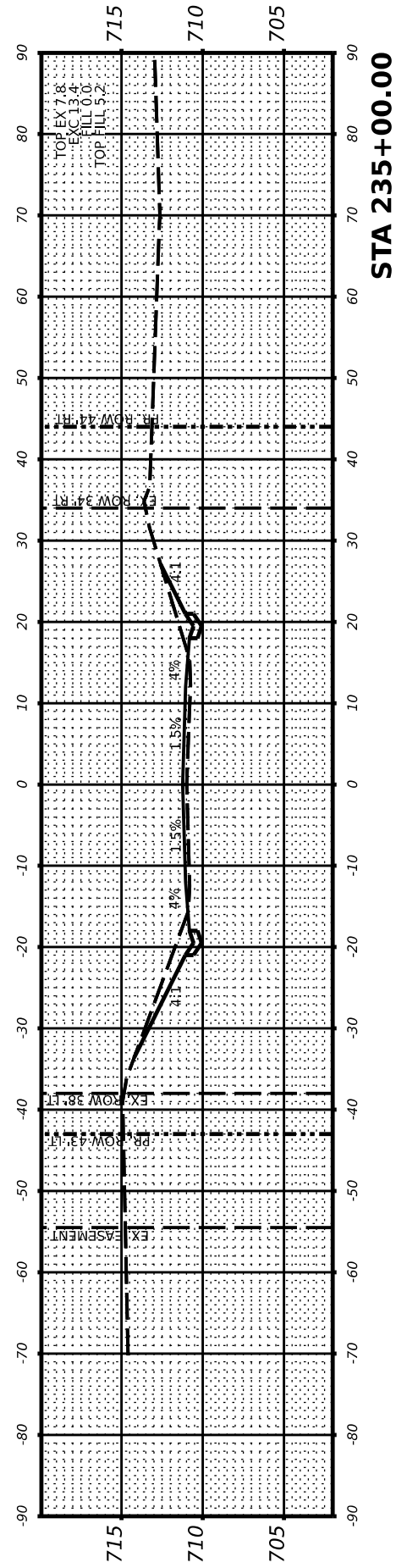
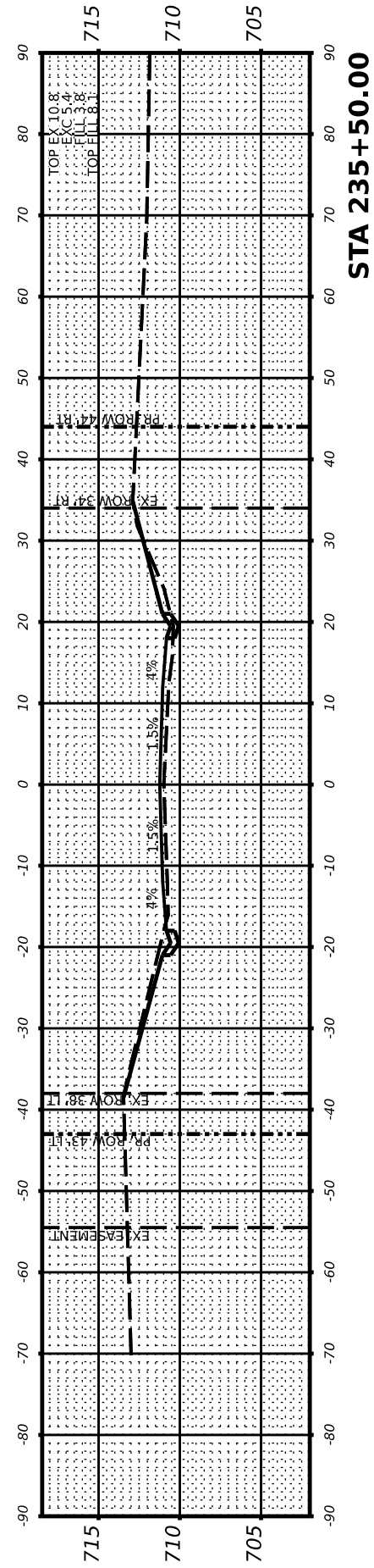
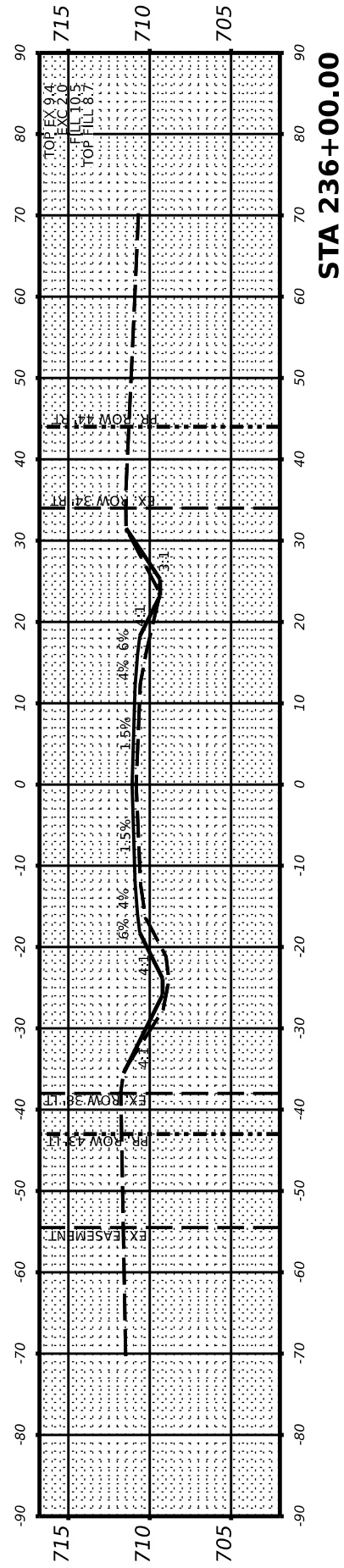
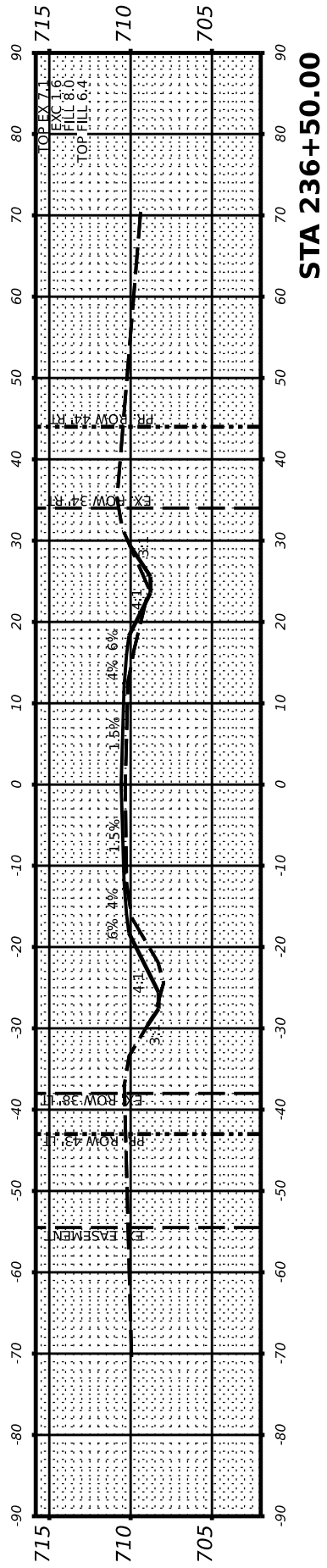
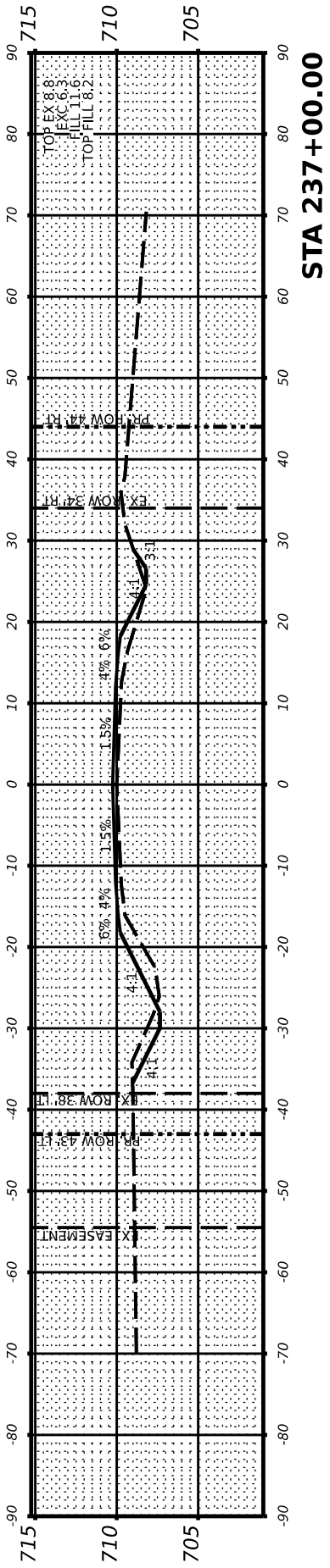
PHILO SLAB - CH 18  
CROSS-SECTIONS  
SCALE: SCALE SHEET 0 OF 1 SHEETS STA.

F.A.P. RTE.	SECTION	COUNTY	TOTAL SHEETS	SHEET NO.
ROUTE	SECTION	COUNTY	180	167
CONTRACT NO. CNT. NO.				
ILLINOIS FED. AID PROJECT				

FINAL SURVEY NO.	SURVEYED PLOTTED TEMPLATE AREAS CHECKED	BY	DATE

ORIGINAL SURVEY NO.	SURVEYED PLOTTED TEMPLATE AREAS CHECKED	BY	DATE

MODEL \$MODELNAME\$  
FILE NAME \$FILE\$



USER NAME	DESIGNED	REVISED
DRAWN	CHECKED	REVISED
DATE		REVISED

PLLOT SCALE	PLLOT DATE

STATE OF ILLINOIS  
DEPARTMENT OF TRANSPORTATION

PHILO SLAB - CH 18  
CROSS-SECTIONS

SCALE: SCALE SHEET 0 OF 1 SHEETS STA.

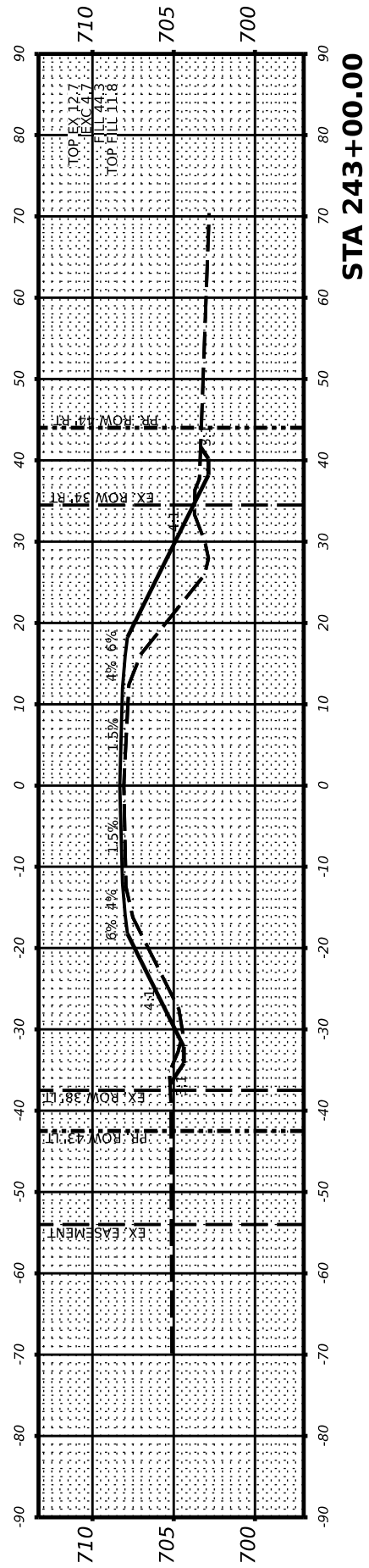
F.A.P. RTE.	SECTION	COUNTY	TOTAL SHEETS	SHEET NO.
ROUTE	SECTION	COUNTY	180	168
			CONTRACT NO. CNT. NO.	
		ILLINOIS	FED. AID PROJECT	



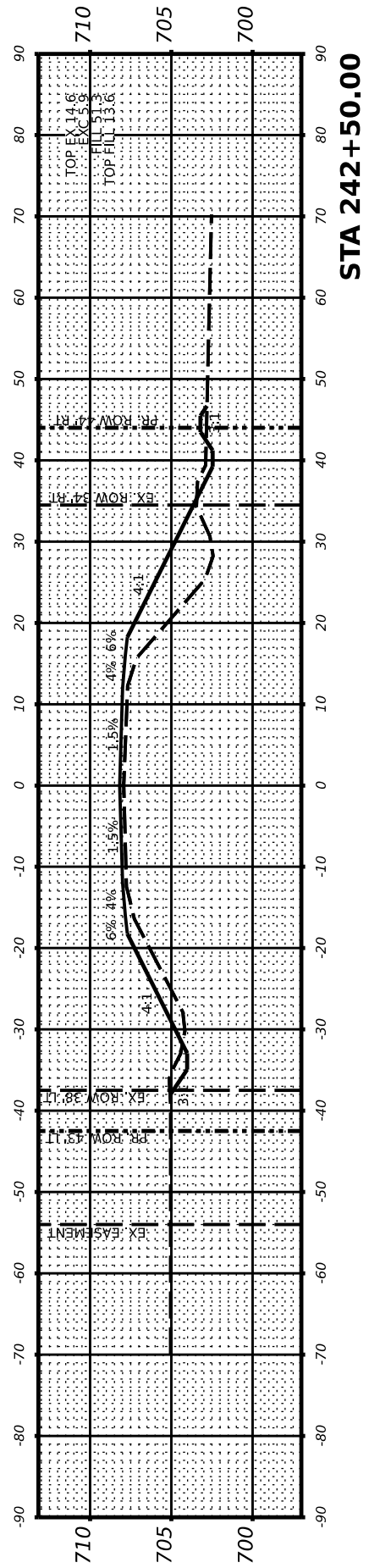
FINAL SURVEY NO.	SURVEYED BY	DATE

ORIGINAL SURVEY NO.	SURVEYED BY	DATE

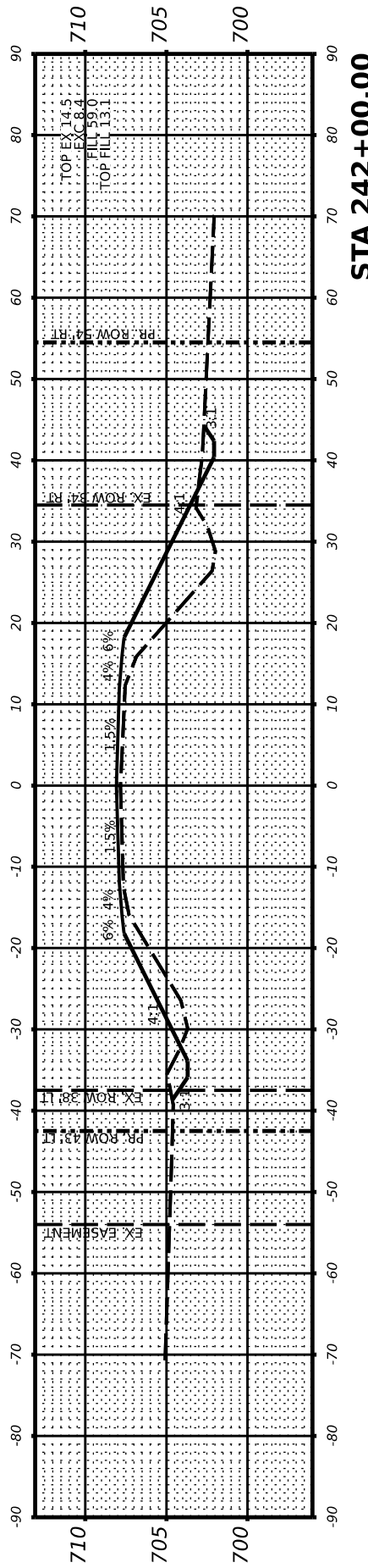
MODEL: \$MODELNAME\$  
FILE NAME: \$FILE\$



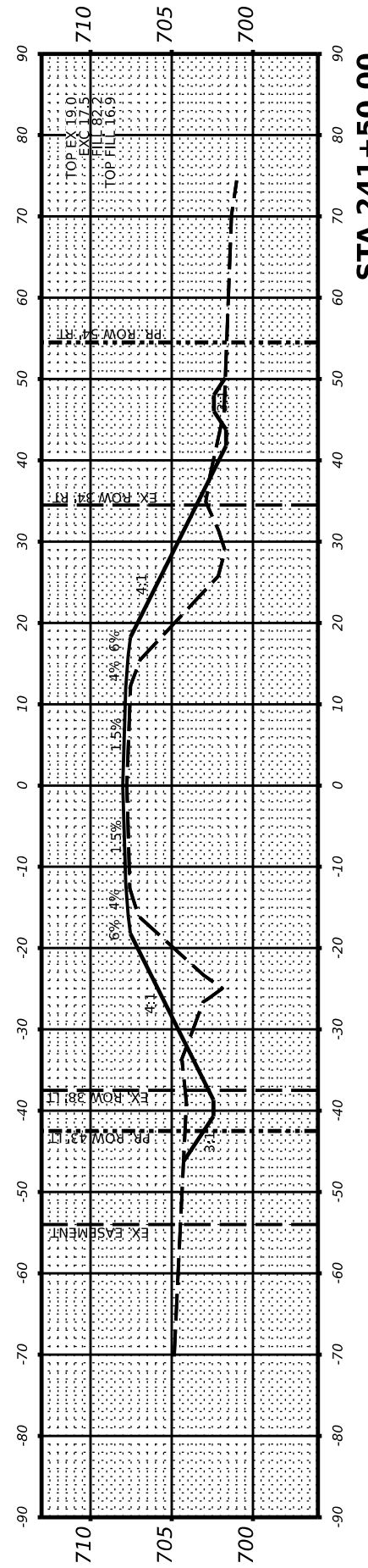
STA 243+00.00



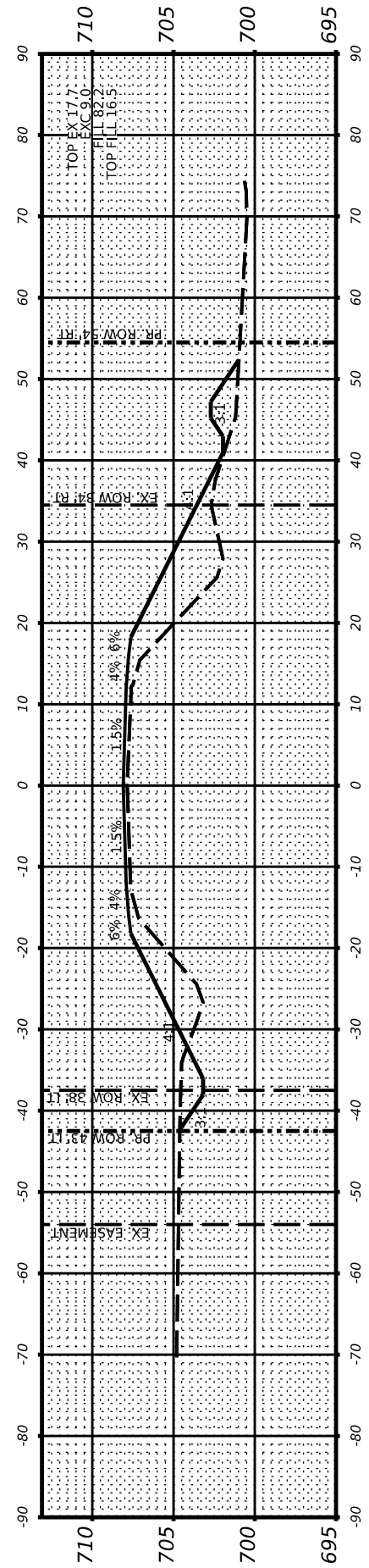
STA 242+50.00



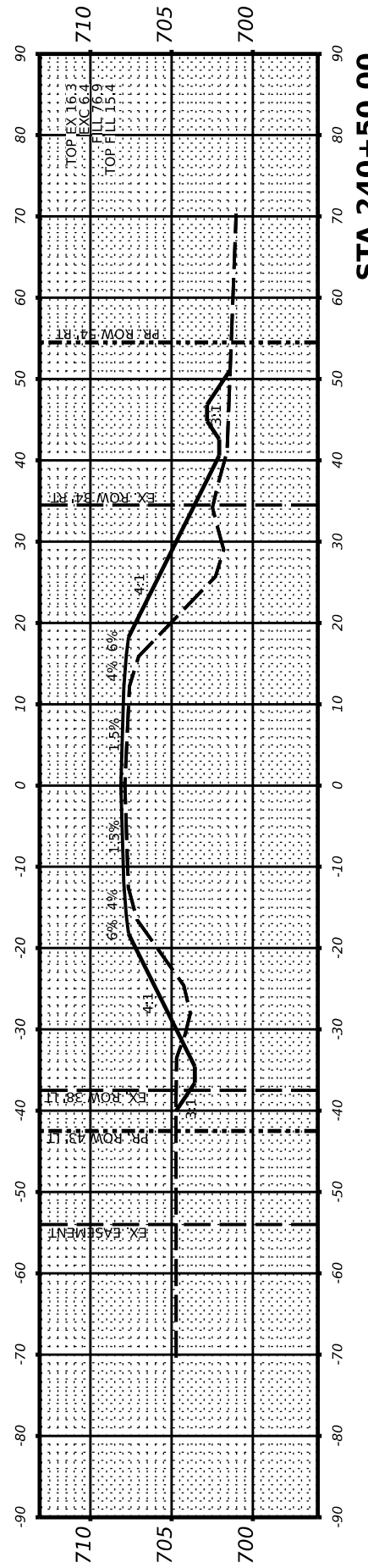
STA 242+00.00



STA 241+50.00



STA 241+00.00



STA 240+50.00

USER NAME = \$USERS	DESIGNED -	REVISED -
PLOT SCALE = \$SCALE\$	DRAWN -	REVISED -
PLOT DATE = \$DATES	CHECKED -	REVISED -
	DATE -	REVISED -

STATE OF ILLINOIS  
DEPARTMENT OF TRANSPORTATION

SCALE: SCALE SHEET 0 OF 1 SHEETS STA. \_\_\_\_\_

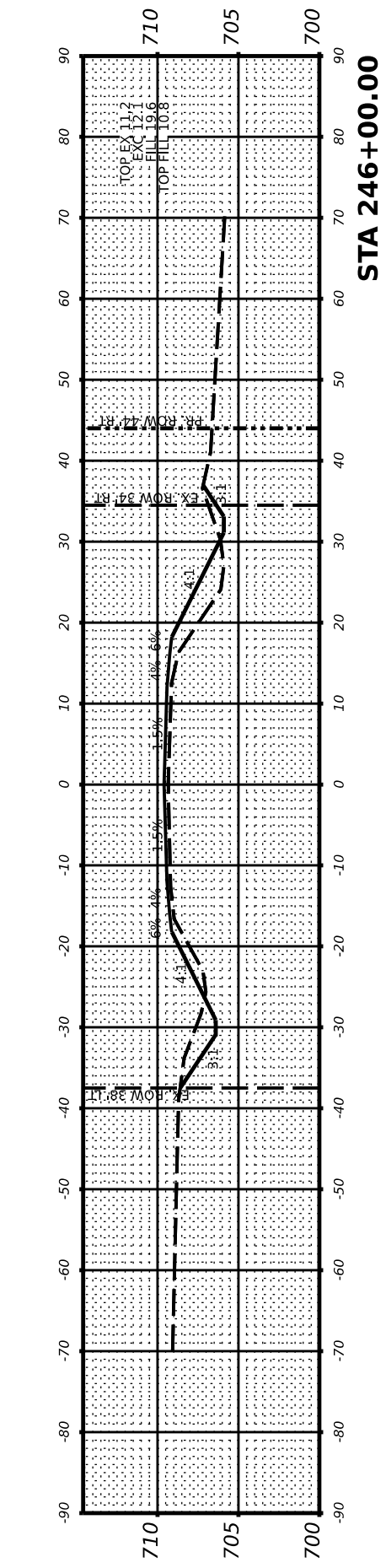
PHILO SLAB - CH 18  
CROSS-SECTIONS

F.A.P. RTE.	SECTION	COUNTY	TOTAL SHEETS	SHEET NO.
ROUTE	SECTION	COUNTY	180	170
			CONTRACT NO. CNT. NO.	
		ILLINOIS	FED. AID PROJECT	

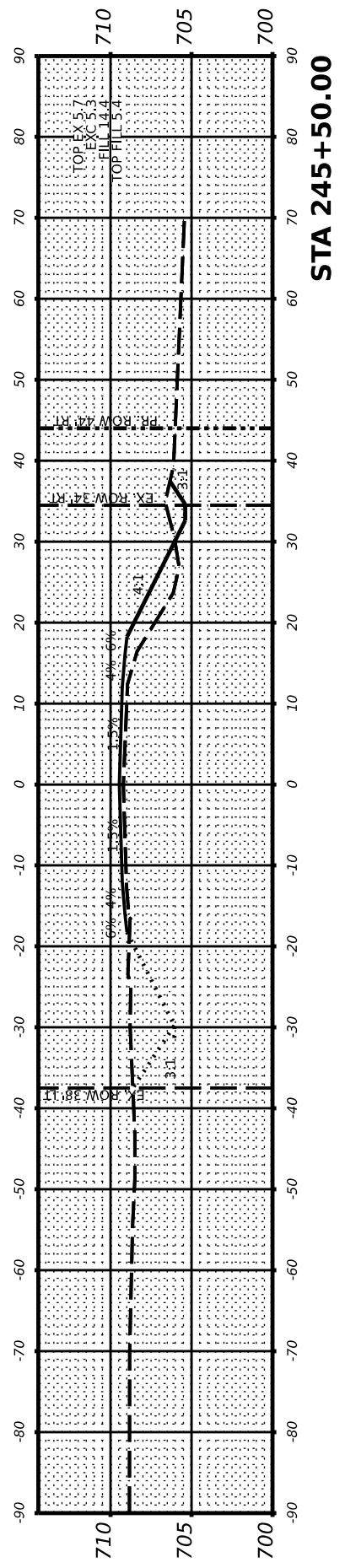
FINAL SURVEY NO.	SURVEYED PLOTTED TEMPLATE AREAS CHECKED	BY	DATE

ORIGINAL SURVEY NO.	SURVEYED PLOTTED TEMPLATE AREAS CHECKED	BY	DATE

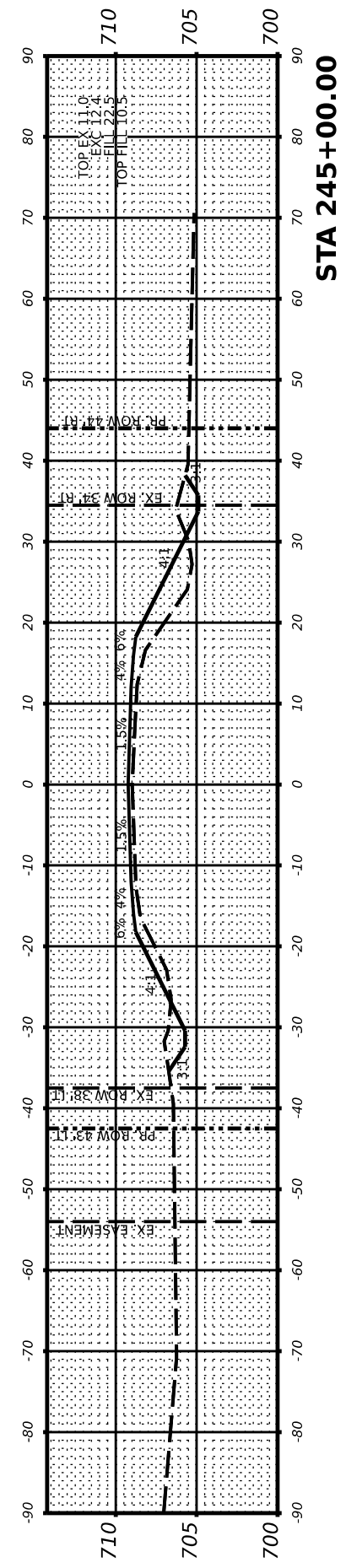
MODEL: \$MODELNAME\$  
FILE NAME: \$FILE\$



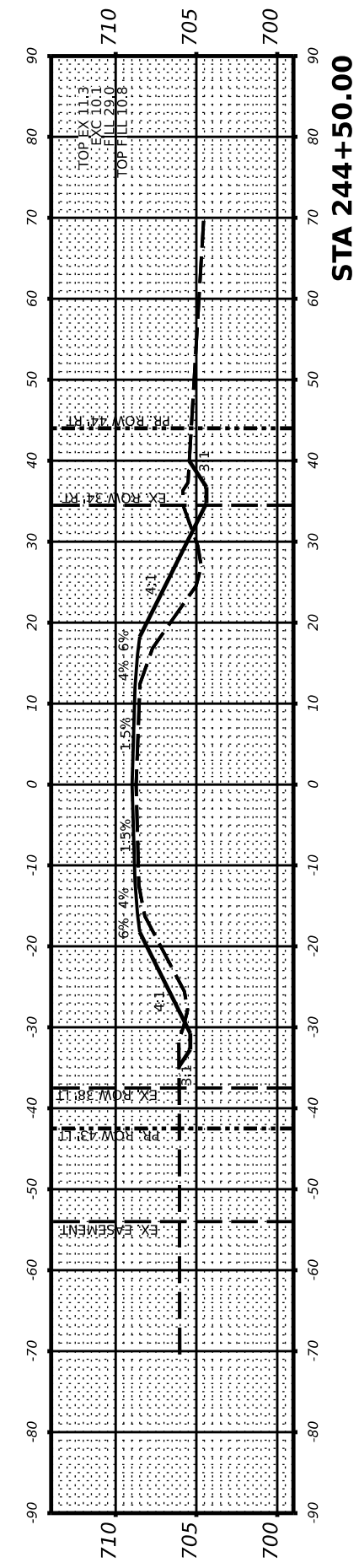
STA 246+00.00



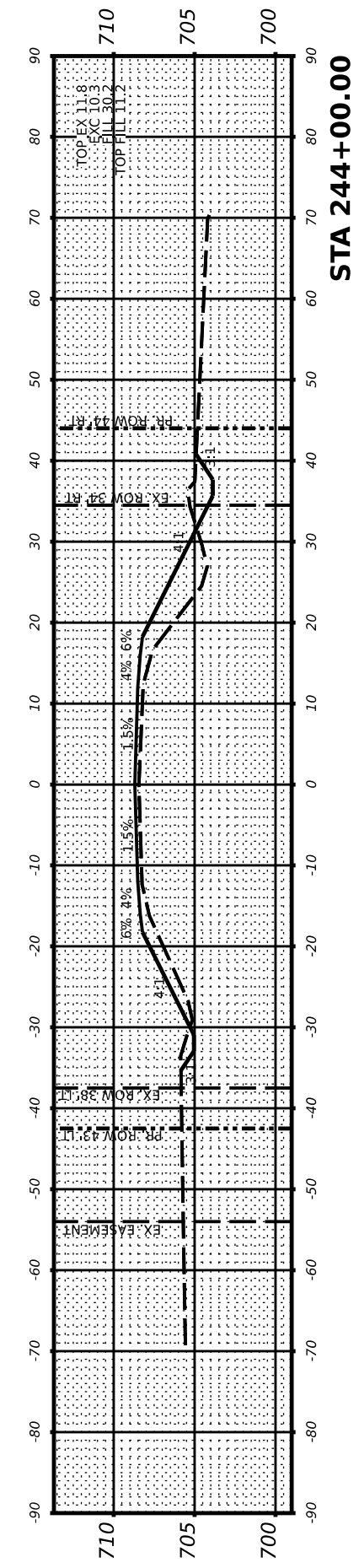
STA 245+50.00



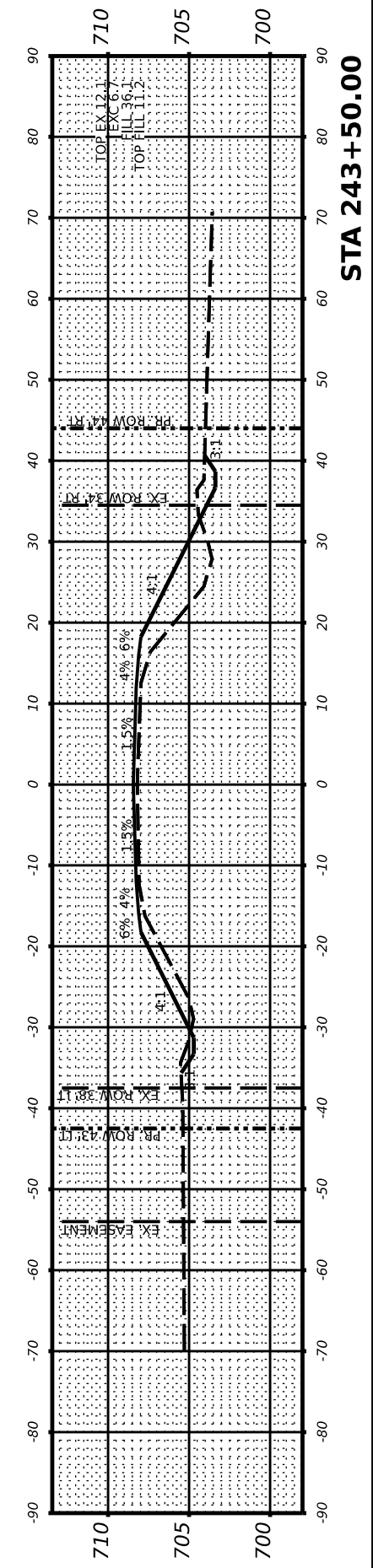
STA 245+00.00



STA 244+50.00



STA 244+00.00



STA 243+50.00

USER NAME = \$USERS	DESIGNED -	REVISED -
	DRAWN -	REVISED -
PLOT SCALE = \$SCALE\$	CHECKED -	REVISED -
PLOT DATE = \$DATES	DATE -	REVISED -

**STATE OF ILLINOIS  
DEPARTMENT OF TRANSPORTATION**

PHILO SLAB - CH 18  
CROSS-SECTIONS

SCALE: SCALE      SHEET 0 OF 1 SHEETS      STA. \_\_\_\_\_

F.A.P. RTE.	SECTION	COUNTY	TOTAL SHEETS	SHEET NO.
ROUTE	SECTION	COUNTY	180	171
			CONTRACT NO. CNT. NO.	
ILLINOIS FED. AID PROJECT				

FINAL SURVEY NO.	SURVEYED BY	DATE

ORIGINAL SURVEY NO.	SURVEYED BY	DATE

MODEL \$MODELNAME\$  
FILE NAME \$FILE\$

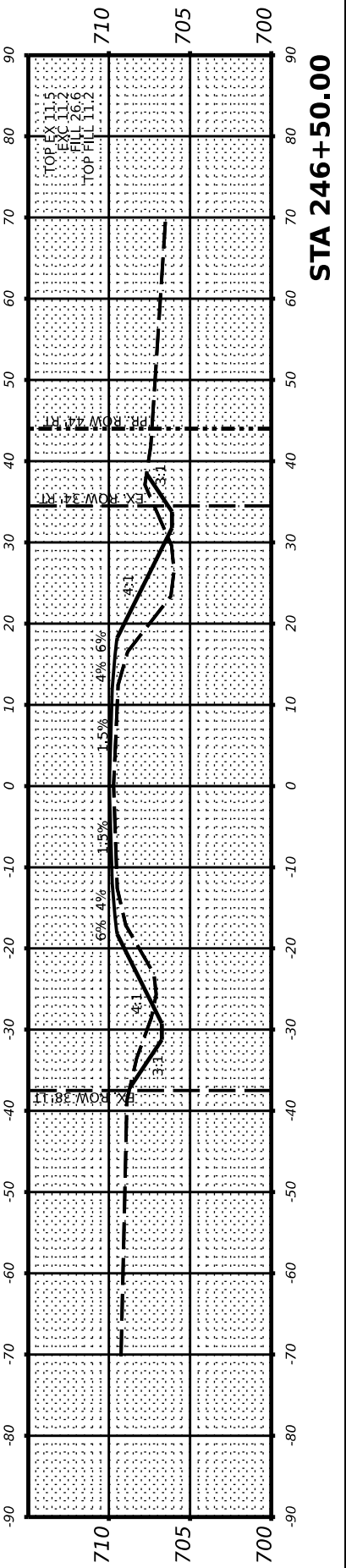
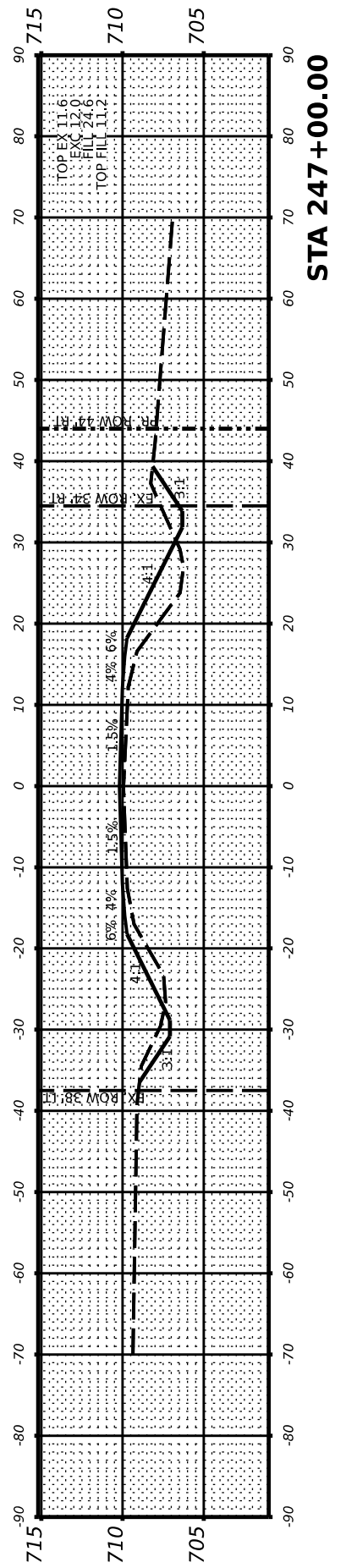
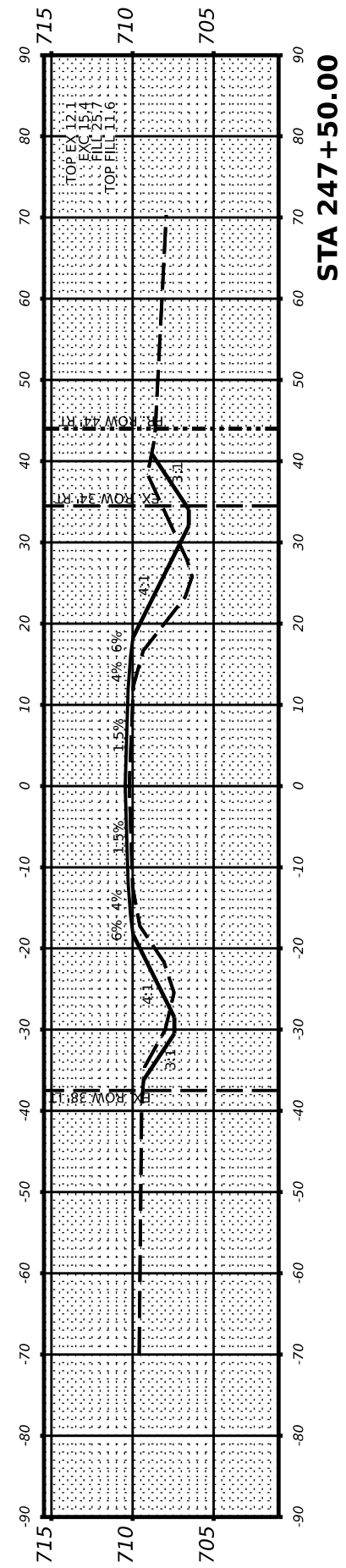
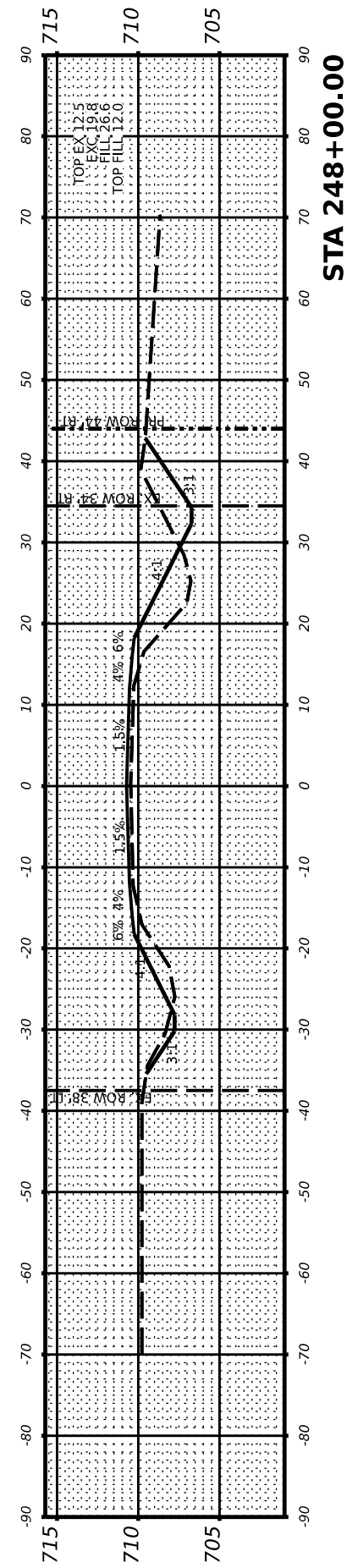
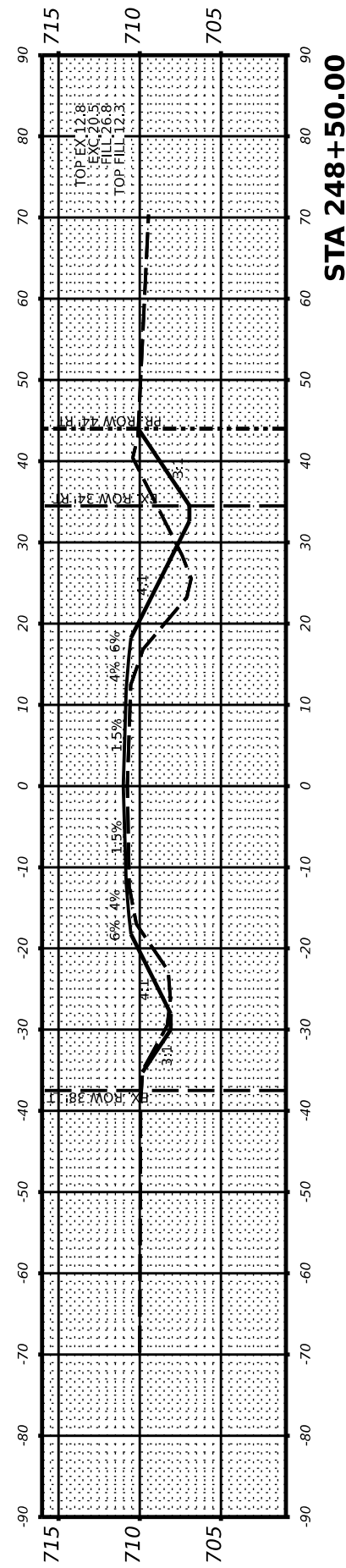
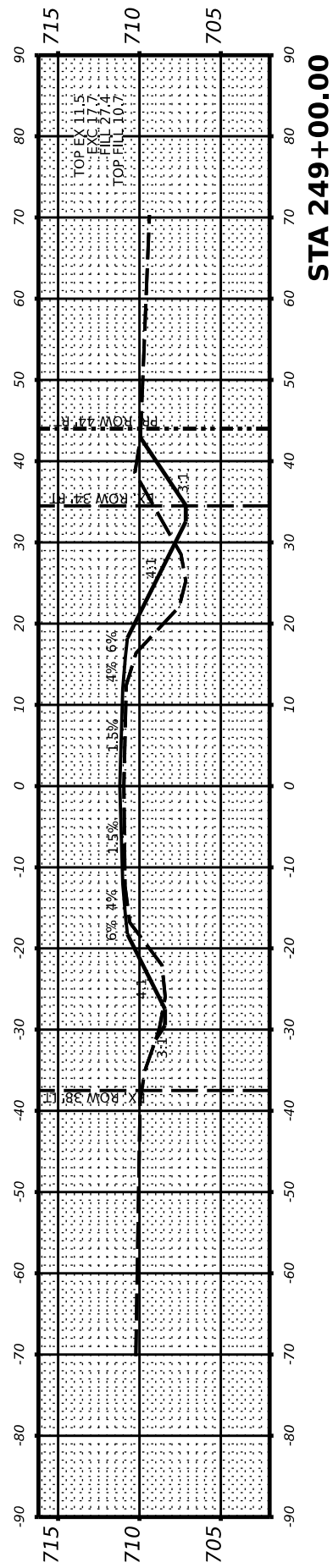
USER NAME = \$USERS	DESIGNED -	REVISED -
PLOT SCALE = \$SCALE\$	DRAWN -	REVISED -
PLOT DATE = \$DATES	CHECKED -	REVISED -
	DATE -	REVISED -

**STATE OF ILLINOIS  
DEPARTMENT OF TRANSPORTATION**

**PHILO SLAB - CH 18  
CROSS-SECTIONS**

SCALE: SCALE SHEET 0 OF 1 SHEETS STA. \_\_\_\_\_

F.A.P. RTE.	SECTION	COUNTY	TOTAL SHEETS	SHEET NO.
ROUTE	SECTION	COUNTY	180	172
CONTRACT NO. CNT. NO.				
ILLINOIS		FED. AID PROJECT		

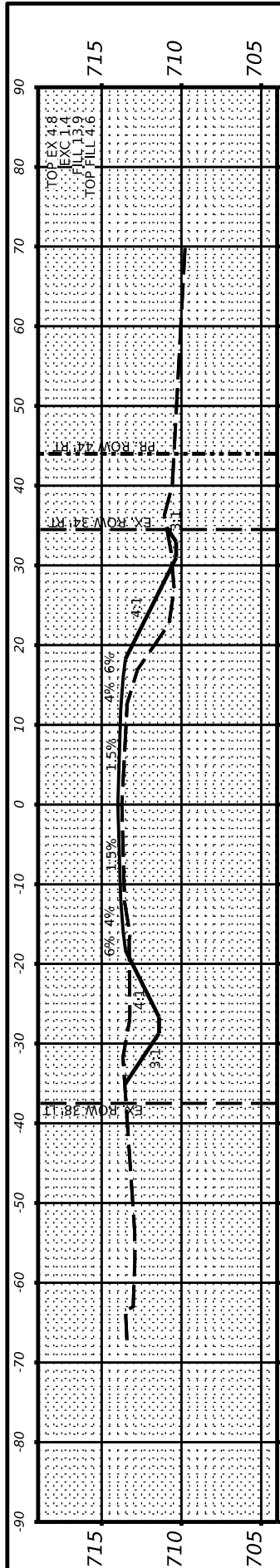




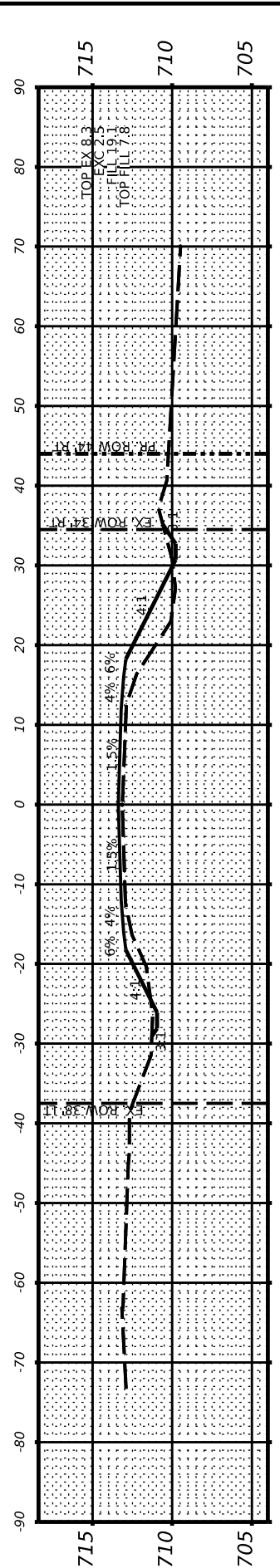
FINAL SURVEY NO.	SURVEYED PLOTTED	BY	DATE
	NOTE BOOK		
	AREAS CHECKED		

ORIGINAL SURVEY NO.	SURVEYED PLOTTED	BY	DATE
	NOTE BOOK		
	AREAS CHECKED		

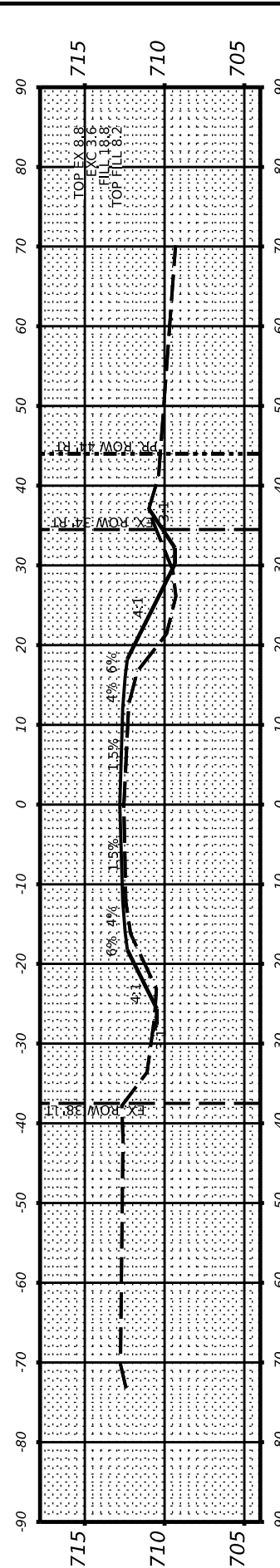
MODEL: \$MODELNAME\$  
FILE NAME: \$FILE\$



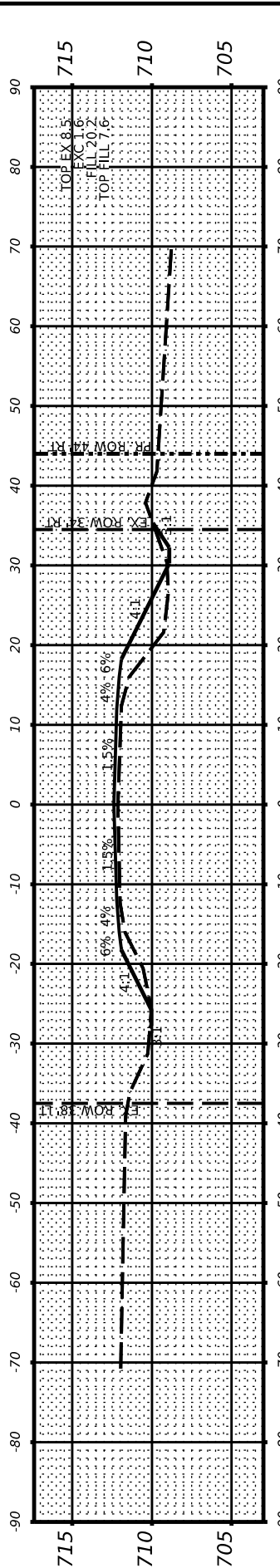
STA 252+50.00



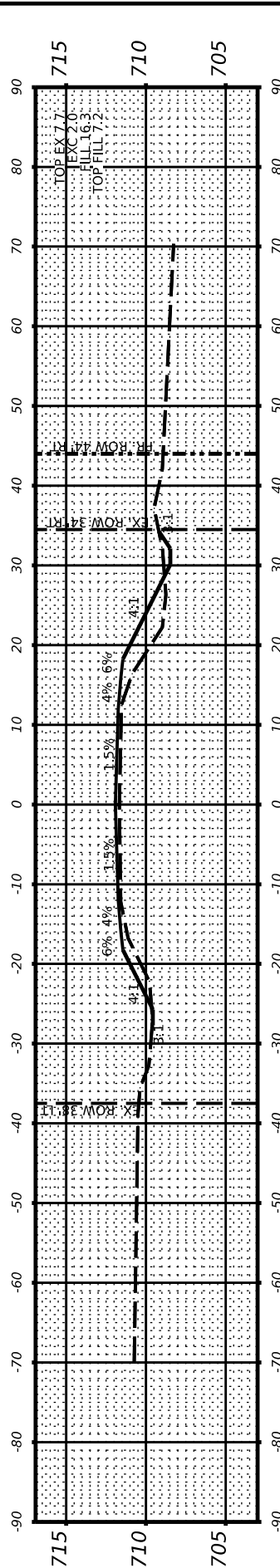
STA 252+00.00



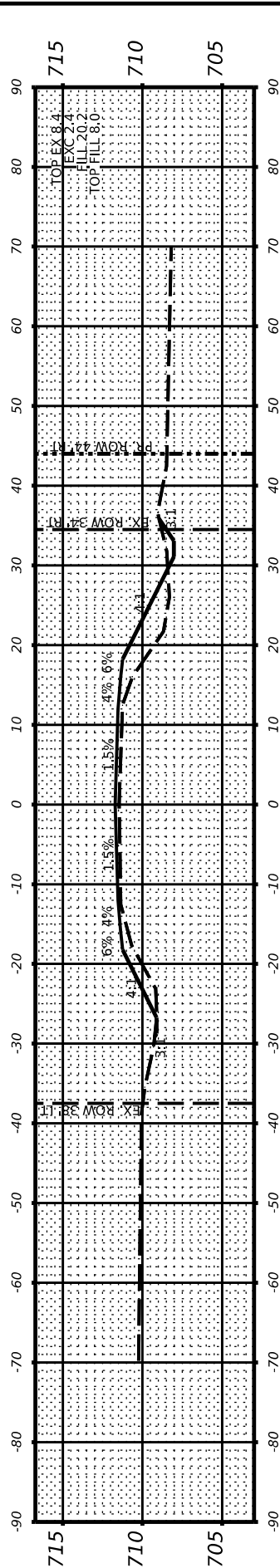
STA 251+50.00



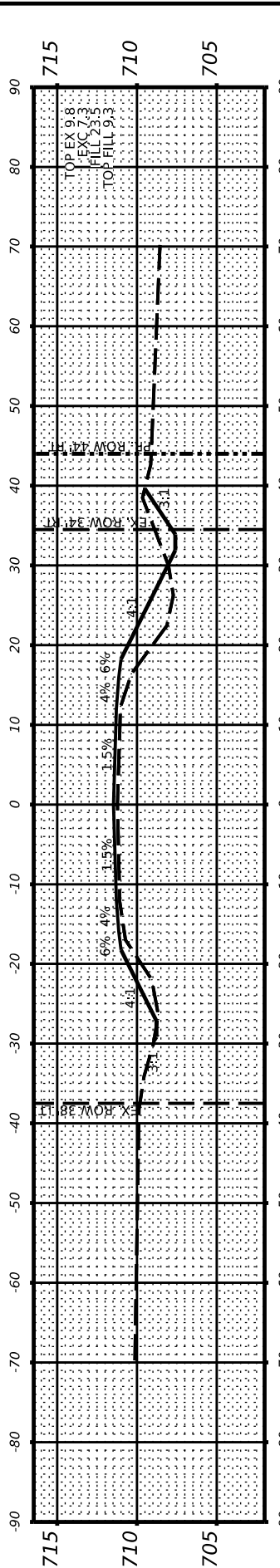
STA 251+00.00



STA 250+50.00



STA 250+00.00



STA 249+50.00

USER NAME	DESIGNED	REVISED
DRAWN	CHECKED	REVISED
DATE		REVISED

STATE OF ILLINOIS  
DEPARTMENT OF TRANSPORTATION

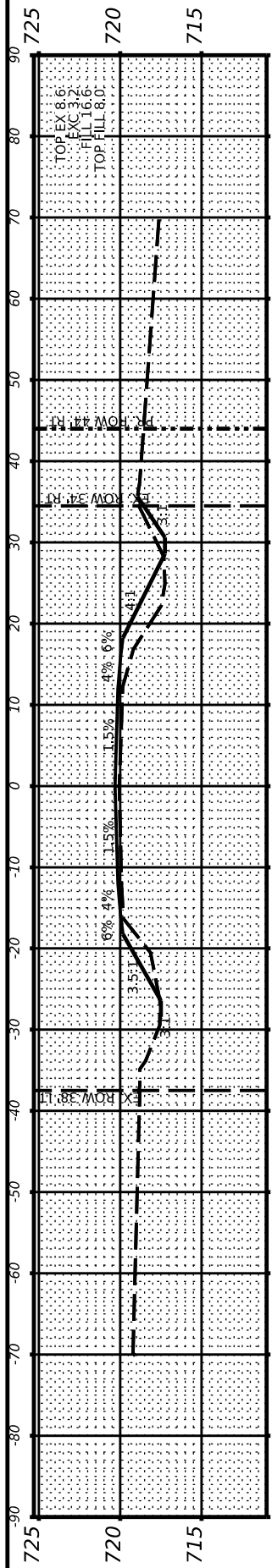
PHILO SLAB - CH 18  
CROSS-SECTIONS  
SCALE: SCALE SHEET 0 OF 1 SHEETS STA.

F.A.P. RTE.	SECTION	COUNTY	TOTAL SHEETS	SHEET NO.
ROUTE	SECTION	COUNTY	180	173
CONTRACT NO. CNT. NO.			ILLINOIS FED. AID PROJECT	

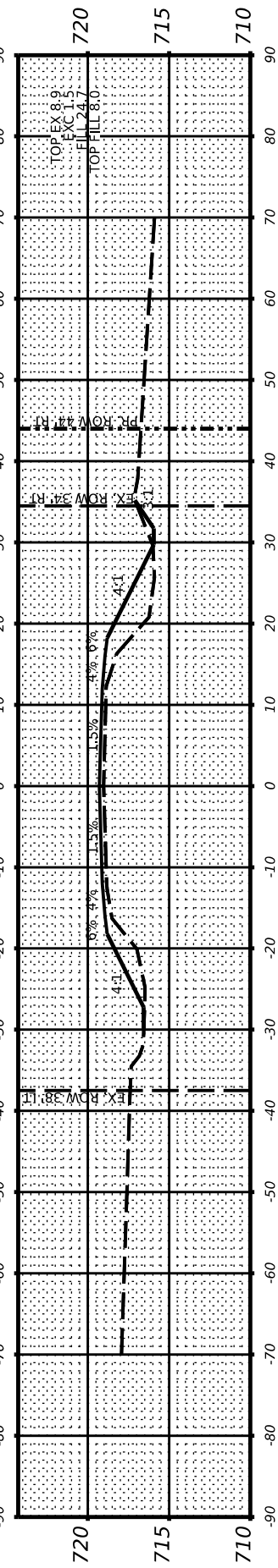
FINAL SURVEY NO.	SURVEYED	BY	DATE
NOTE BOOK NO.	PLOTTED		
AREAS CHECKED	TEMPLATE		
	AREAS CHECKED		

ORIGINAL SURVEY NO.	SURVEYED	BY	DATE
NOTE BOOK NO.	PLOTTED		
AREAS CHECKED	TEMPLATE		
	AREAS CHECKED		

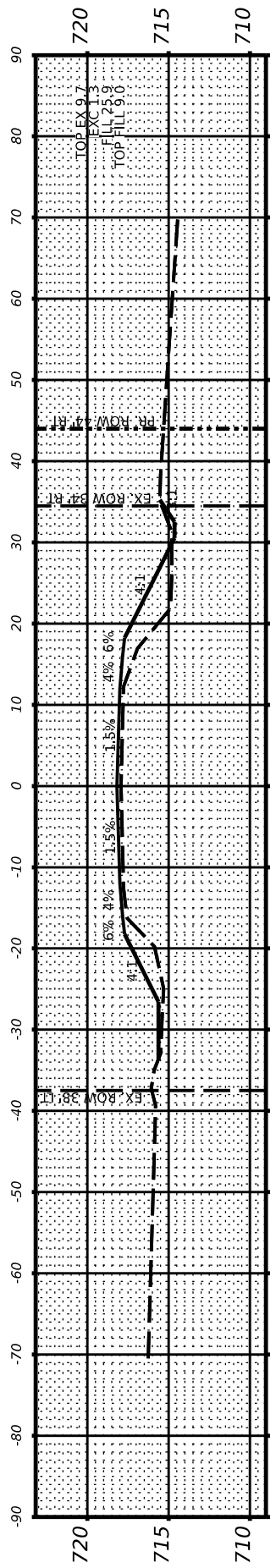
MODEL: \$MODELNAME\$  
FILE NAME: \$FILE\$



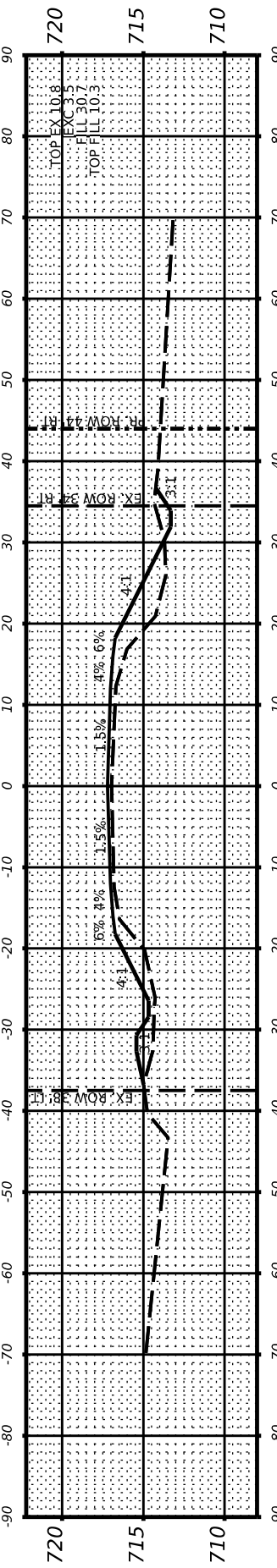
STA 256+00.00



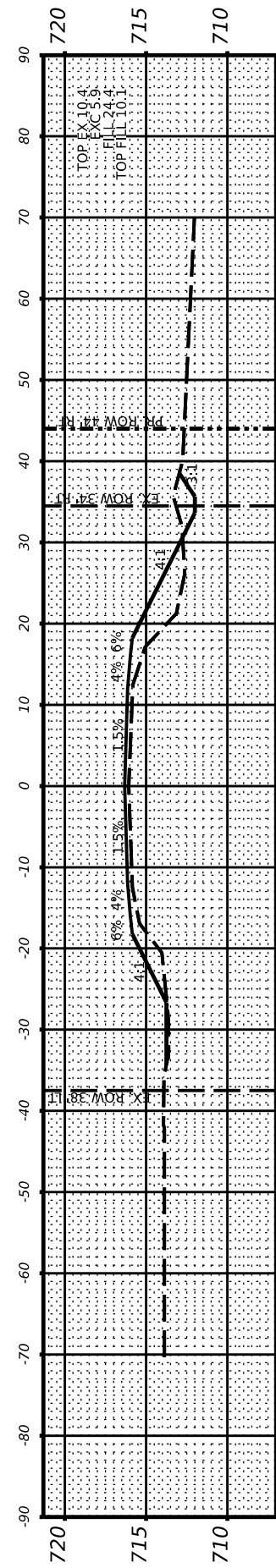
STA 255+50.00



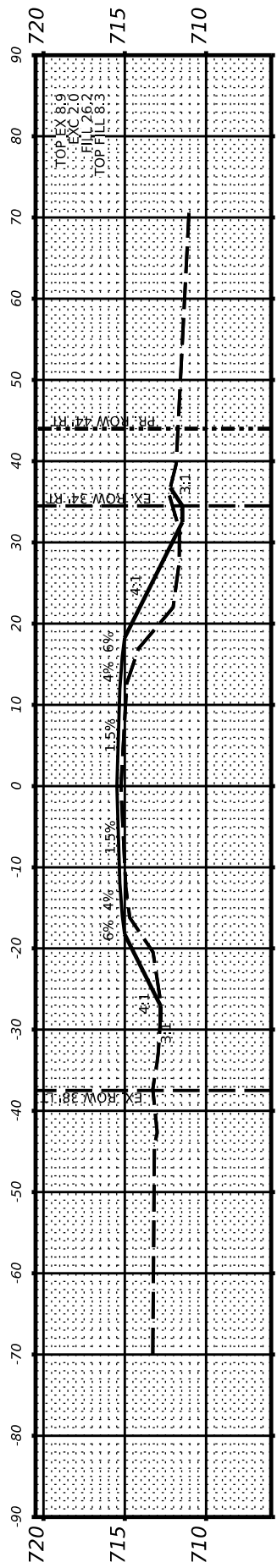
STA 255+00.00



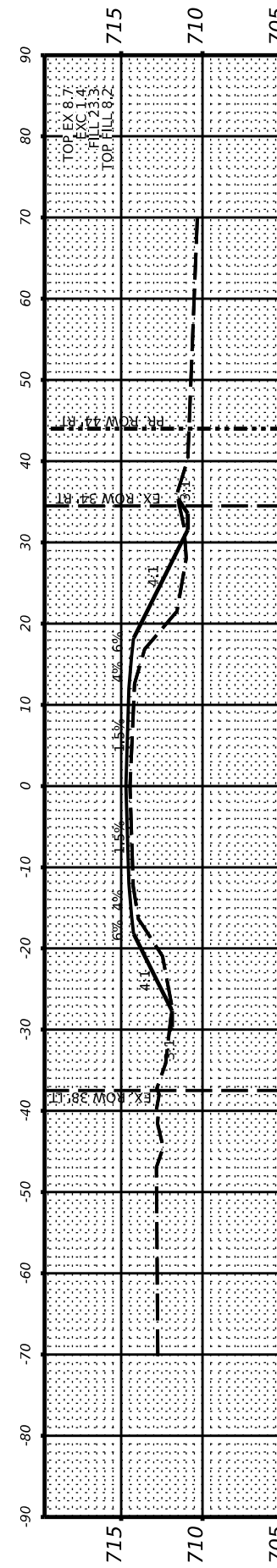
STA 254+50.00



STA 254+00.00



STA 253+50.00



STA 253+00.00

USER NAME = \$USERS	DESIGNED -	REVISED -
PLOT SCALE = \$SCALE\$	DRAWN -	REVISED -
PLOT DATE = \$DATES	CHECKED -	REVISED -
	DATE -	REVISED -

**STATE OF ILLINOIS  
DEPARTMENT OF TRANSPORTATION**

SCALE: SCALE SHEET 0 OF 1 SHEETS STA. \_\_\_\_\_

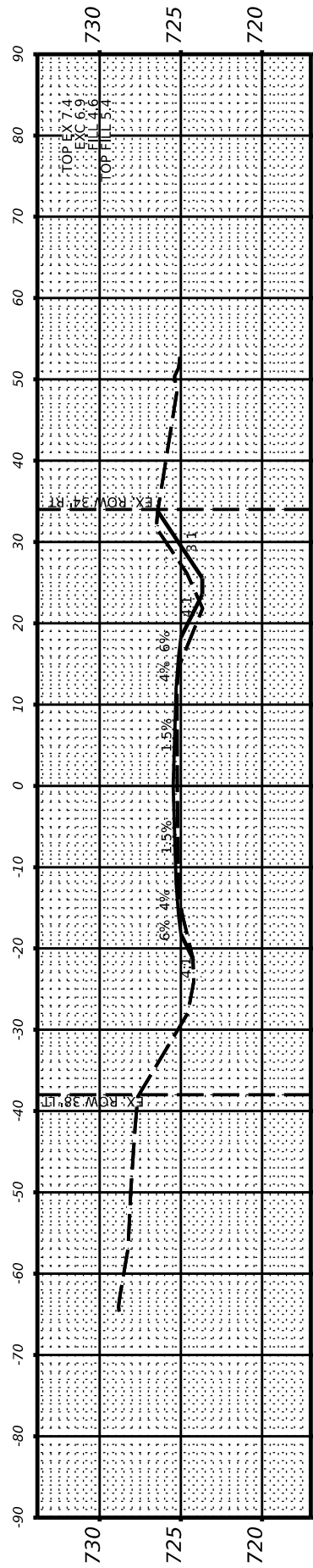
PHILO SLAB - CH 18  
CROSS-SECTIONS

F.A.P. RTE.	SECTION	COUNTY	TOTAL SHEETS	SHEET NO.
ROUTE	SECTION	COUNTY	180	174
CONTRACT NO. CNT. NO.				
ILLINOIS		FED. AID PROJECT		

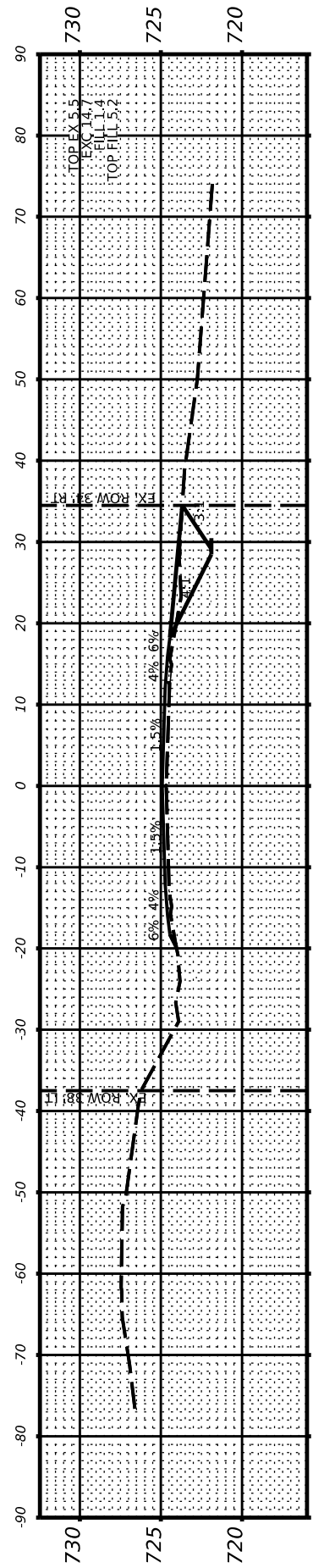
FINAL SURVEY NO.	SURVEYED	BY	DATE
	PLOTTED		
	TEMPLATE		
	NOTE BOOK		
	AREAS CHECKED		

ORIGINAL SURVEY NO.	SURVEYED	BY	DATE
	PLOTTED		
	TEMPLATE		
	NOTE BOOK		
	AREAS CHECKED		

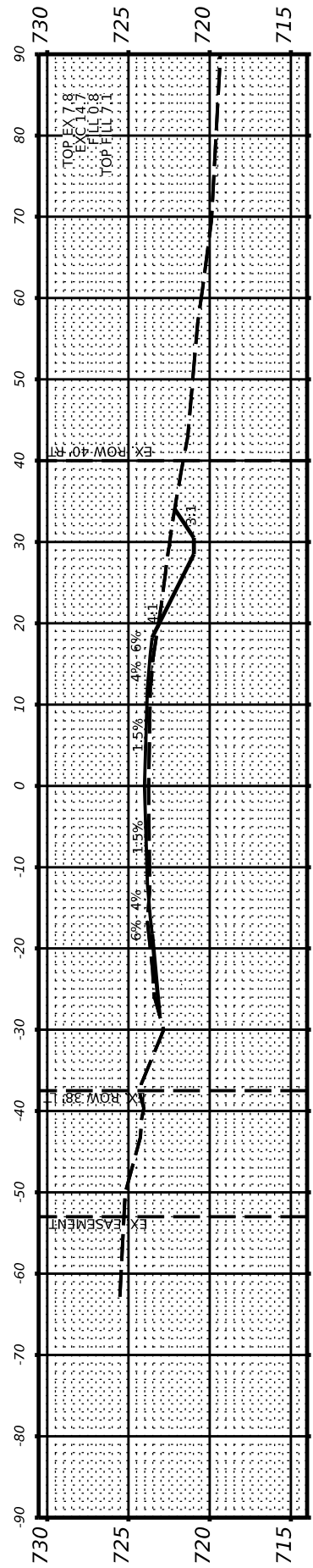
MODEL: \$MODELNAME\$  
FILE NAME: \$FILE\$



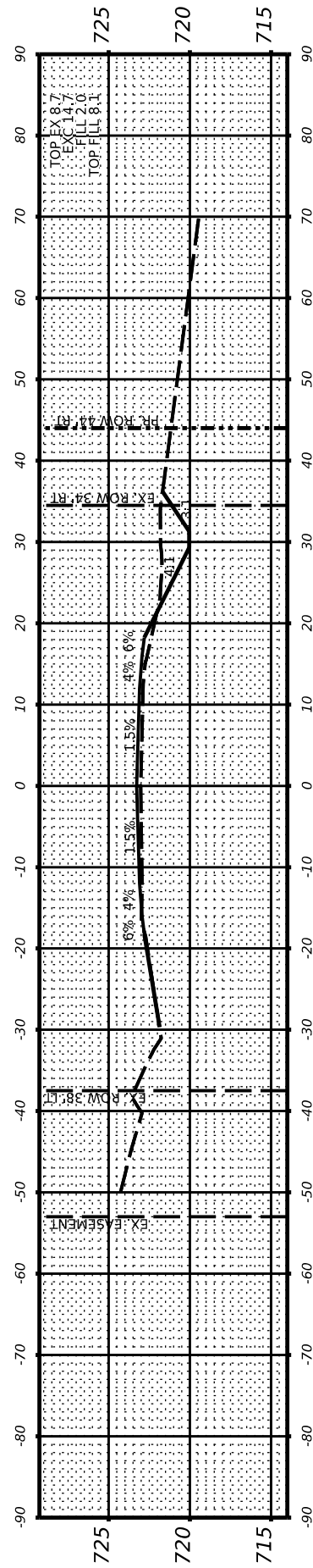
STA 259+00.00



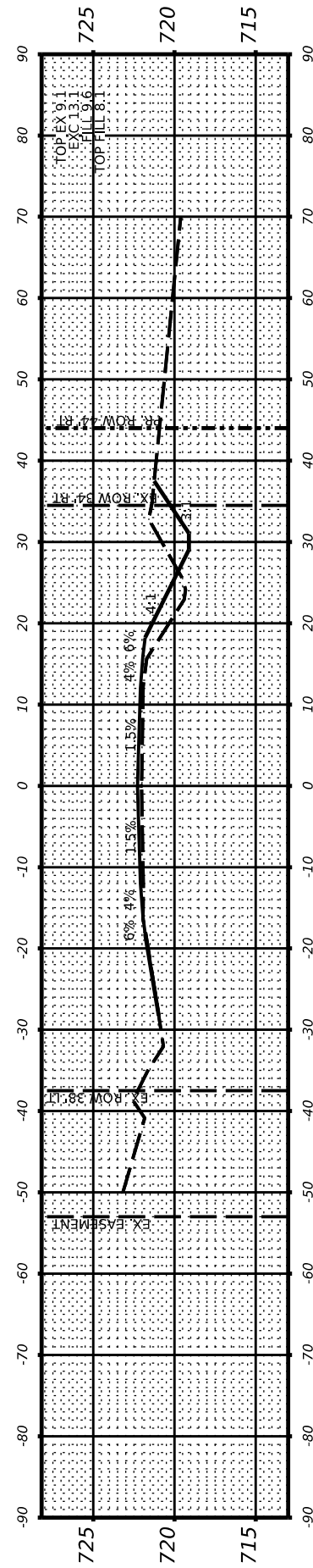
STA 258+50.00



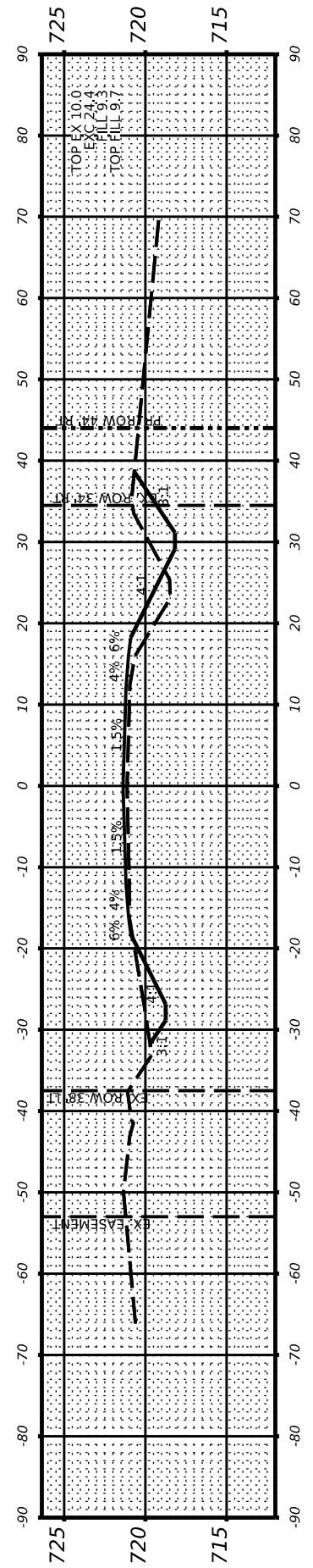
STA 258+00.00



STA 257+50.00



STA 257+00.00



STA 256+50.00

USER NAME = \$USERS	DESIGNED - _____	REVISED - _____
	DRAWN - _____	REVISED - _____
PLOT SCALE = \$SCALE\$	CHECKED - _____	REVISED - _____
PLOT DATE = \$DATES	DATE - _____	REVISED - _____

STATE OF ILLINOIS  
DEPARTMENT OF TRANSPORTATION

PHILO SLAB - CH 18  
CROSS-SECTIONS

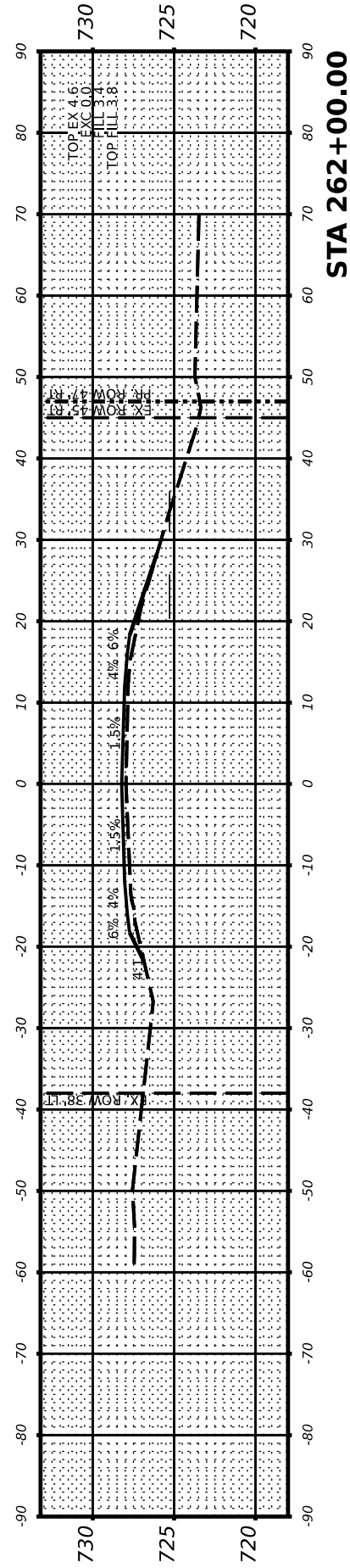
SCALE: SCALE SHEET 0 OF 1 SHEETS STA. \_\_\_\_\_

F.A.P. RTE.	SECTION	COUNTY	TOTAL SHEETS	SHEET NO.
ROUTE	SECTION	COUNTY	180	175
			CONTRACT NO. CNT. NO.	
		ILLINOIS FED. AID PROJECT		

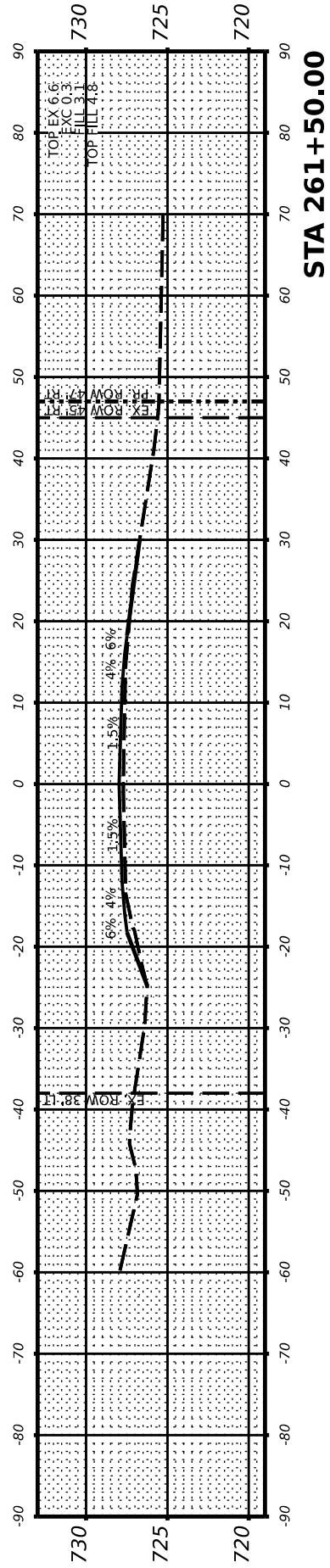
FINAL SURVEY NO.	SURVEYED	BY	DATE
	PLOTTED		
	TEMPLATE		
	AREAS CHECKED		

ORIGINAL SURVEY NO.	SURVEYED	BY	DATE
	PLOTTED		
	TEMPLATE		
	AREAS CHECKED		

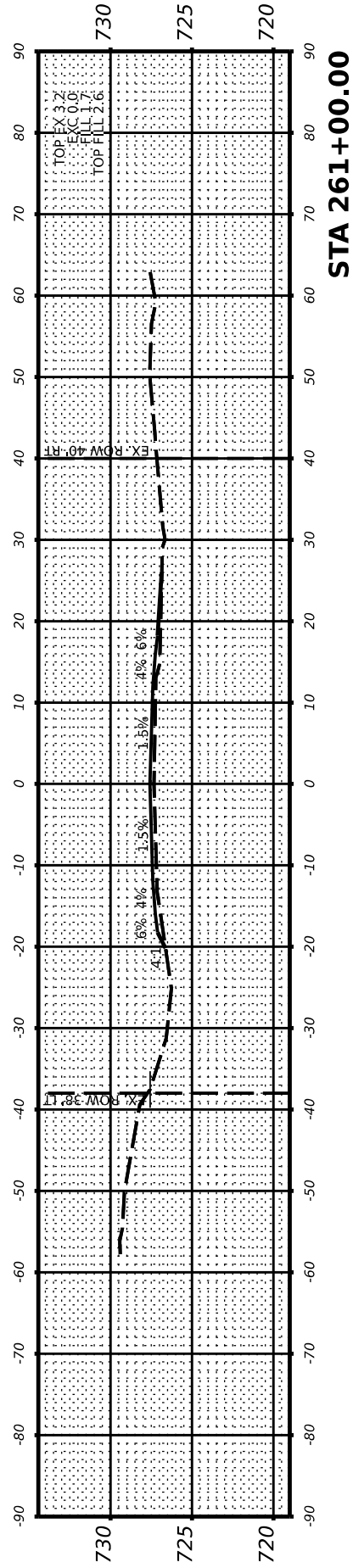
MODEL: \$MODELNAMENAMES  
FILE NAME: \$FILELS



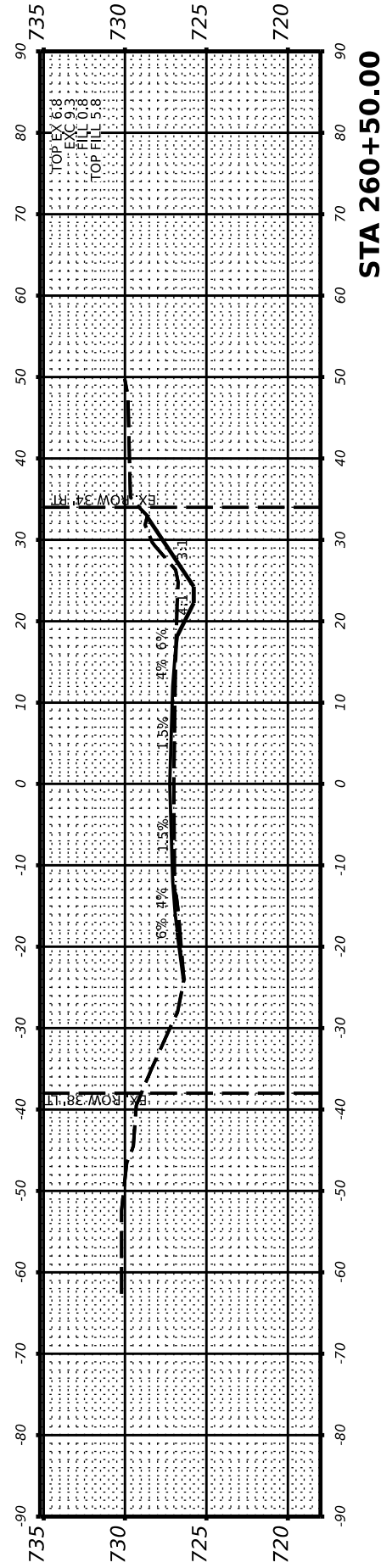
STA 262+00.00



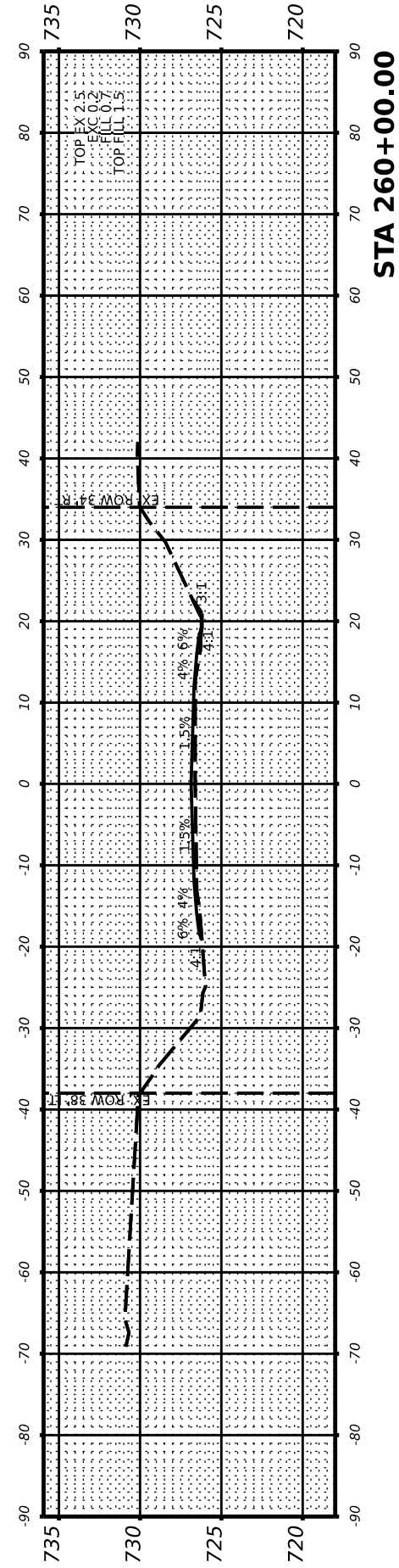
STA 261+50.00



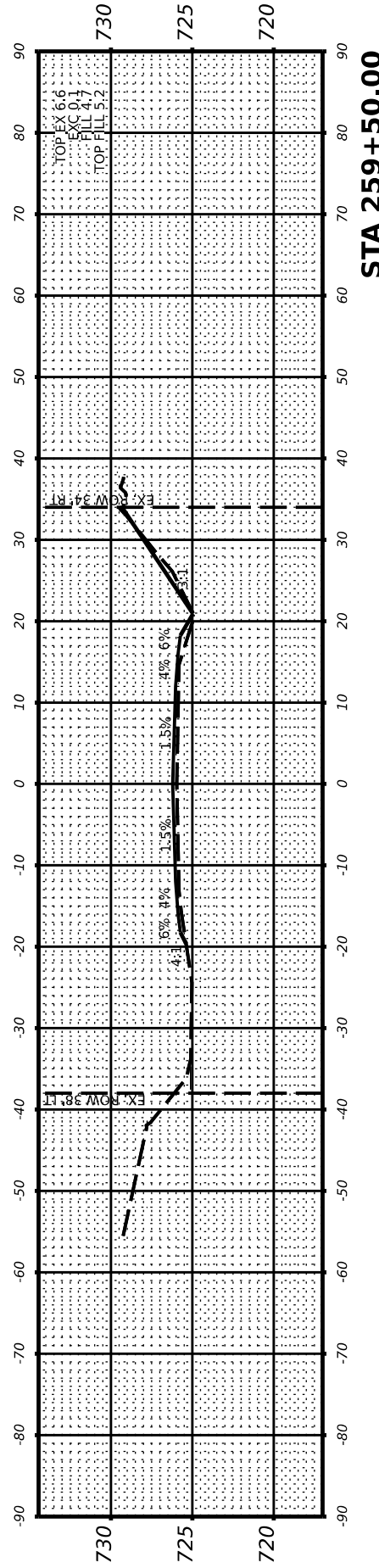
STA 261+00.00



STA 260+50.00



STA 260+00.00



STA 259+50.00

USER NAME	DESIGNED	REVISED
DRAWN	CHECKED	REVISED
DATE		REVISED

DESIGNED	REVISED
DRAWN	REVISED
CHECKED	REVISED
DATE	REVISED

STATE OF ILLINOIS  
DEPARTMENT OF TRANSPORTATION

PHILO SLAB - CH 18  
CROSS-SECTIONS

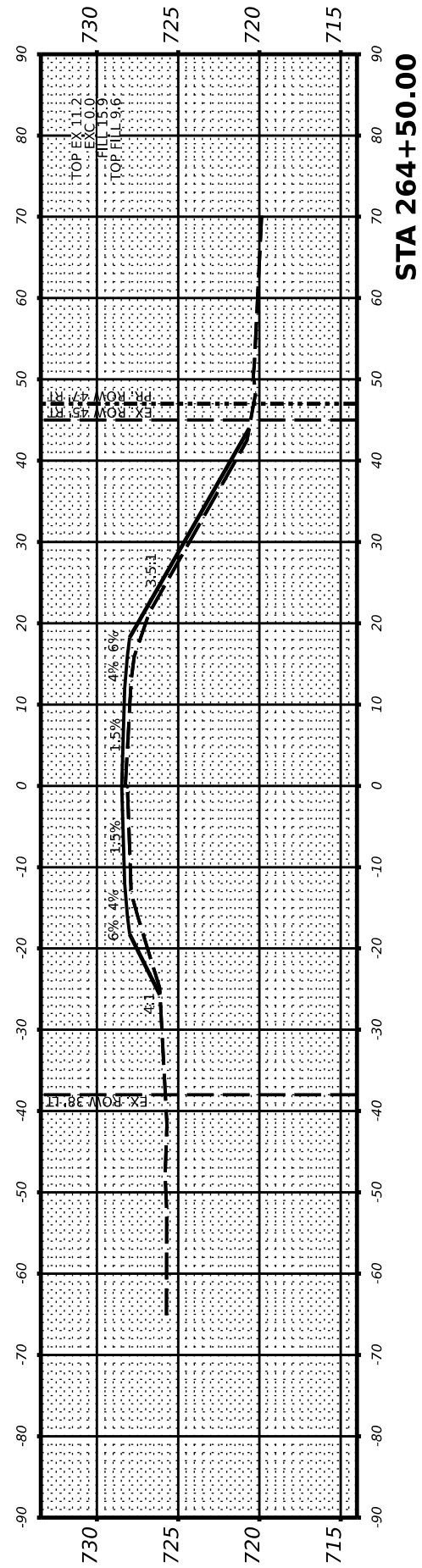
SCALE: SCALE SHEET 0 OF 1 SHEETS STA. \_\_\_\_\_

F.A.P. RTE.	SECTION	COUNTY	TOTAL SHEETS	SHEET NO.
ROUTE	SECTION	COUNTY	180	176
ILLINOIS FED. AID PROJECT			CONTRACT NO. CNT. NO.	

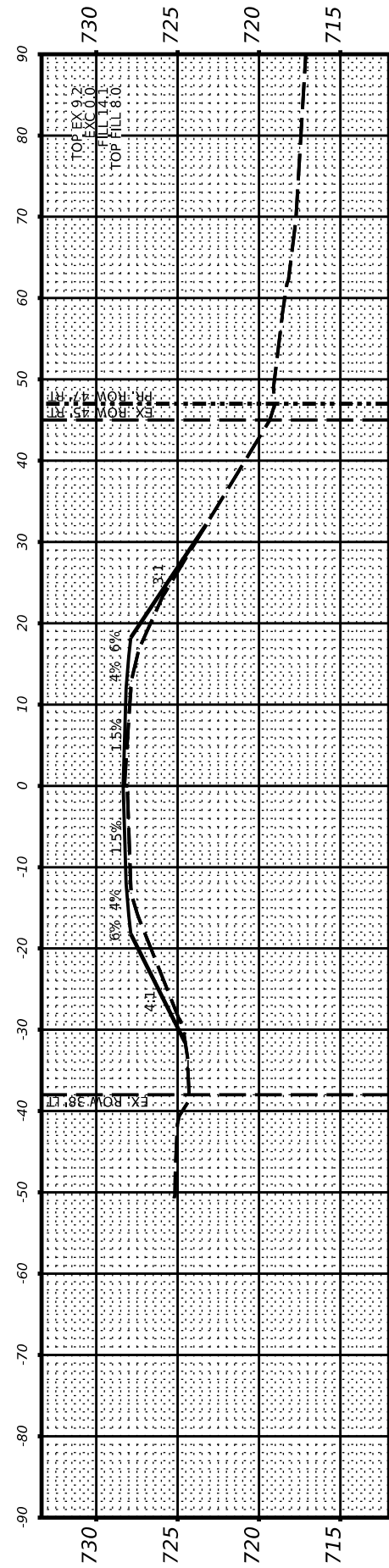
FINAL SURVEY NO.	SURVEYED	BY	DATE
NOTE BOOK	PLOTTED		
AREAS CHECKED	TEMPLATE		
	AREAS CHECKED		

ORIGINAL SURVEY NO.	SURVEYED	BY	DATE
NOTE BOOK	PLOTTED		
AREAS CHECKED	TEMPLATE		
	AREAS CHECKED		

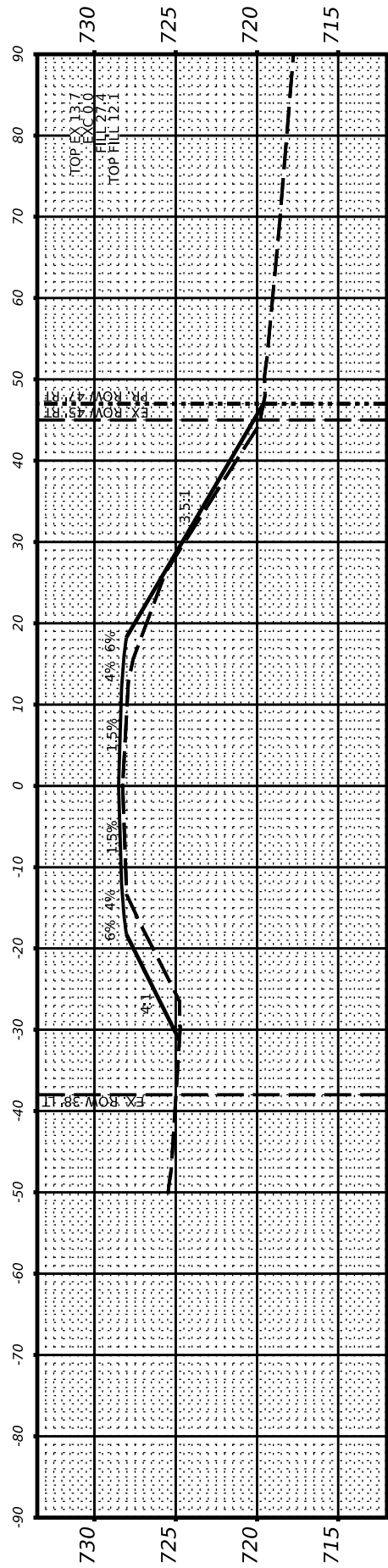
MODEL: \$MODELNAME\$  
FILE NAME: \$FILE\$



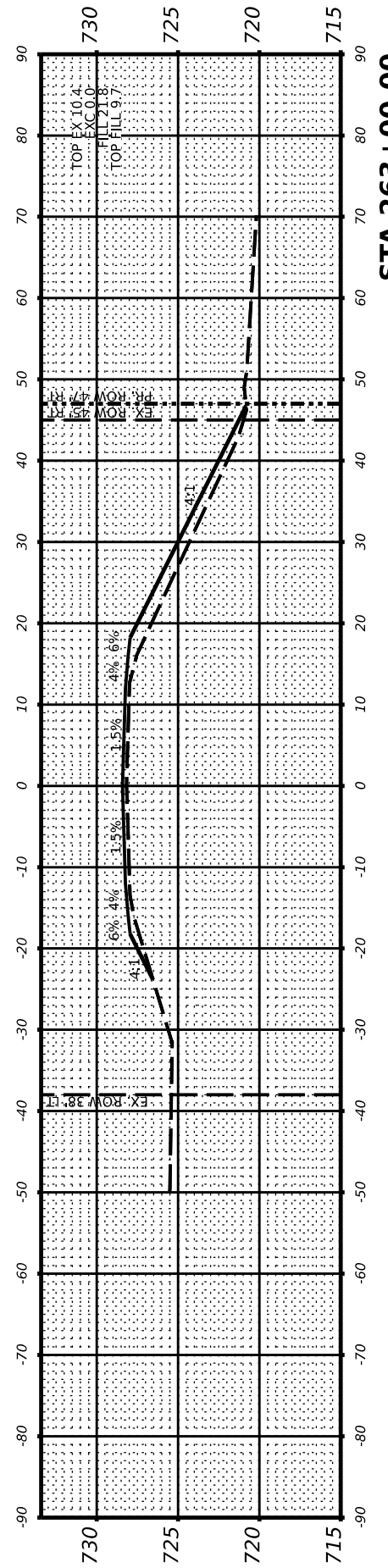
STA 264+50.00



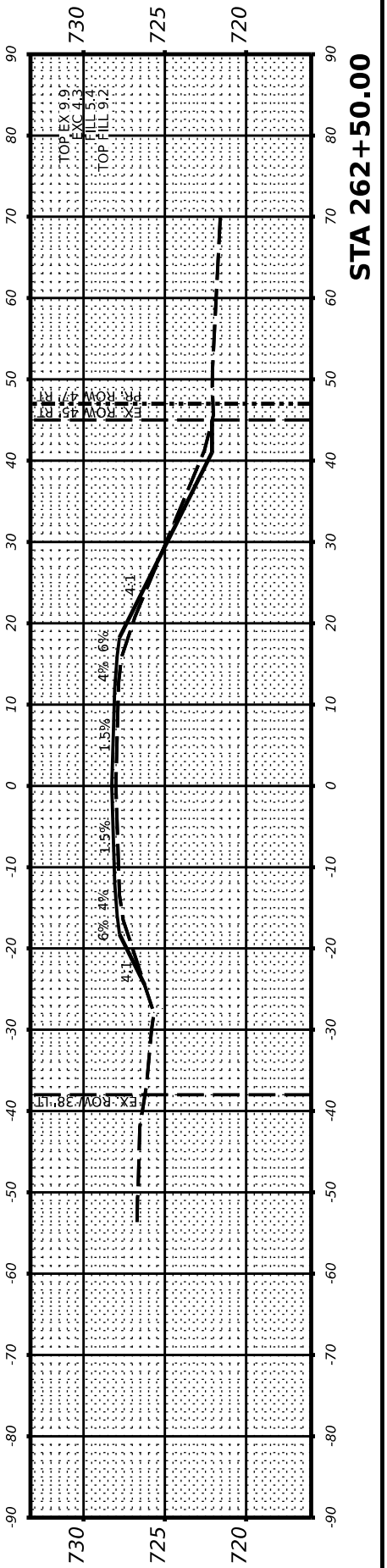
STA 264+00.00



STA 263+50.00



STA 263+00.00



STA 262+50.00

USER NAME = \$USERS	DESIGNED -	REVISED -
	DRAWN -	REVISED -
PLOT SCALE = \$SCALE\$	CHECKED -	REVISED -
PLOT DATE = \$DATES	DATE -	REVISED -

STATE OF ILLINOIS  
DEPARTMENT OF TRANSPORTATION

PHILO SLAB - CH 18  
CROSS-SECTIONS

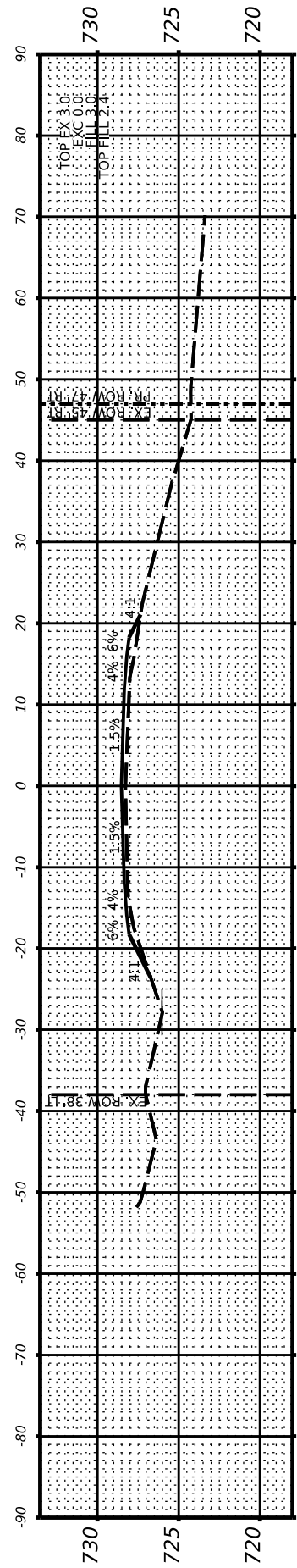
SCALE: SCALE SHEET 0 OF 1 SHEETS STA. \_\_\_\_\_

F.A.P. RTE.	SECTION	COUNTY	TOTAL SHEETS	SHEET NO.
ROUTE	SECTION	COUNTY	180	177
			CONTRACT NO. CNT. NO.	
		ILLINOIS	FED. AID PROJECT	

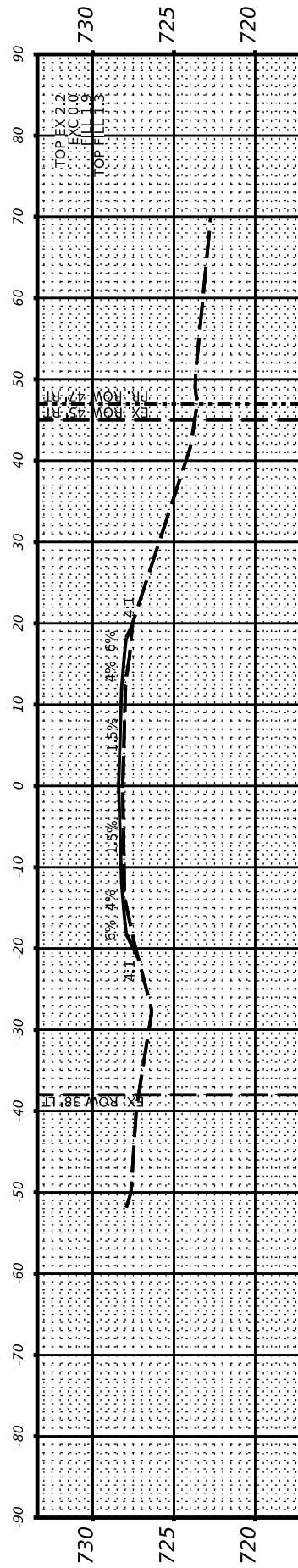
FINAL SURVEY NO.	SURVEYED PLOTTED	BY	DATE
	TEMPLATE		
	AREAS CHECKED		

ORIGINAL SURVEY NO.	SURVEYED PLOTTED	BY	DATE
	TEMPLATE		
	AREAS CHECKED		

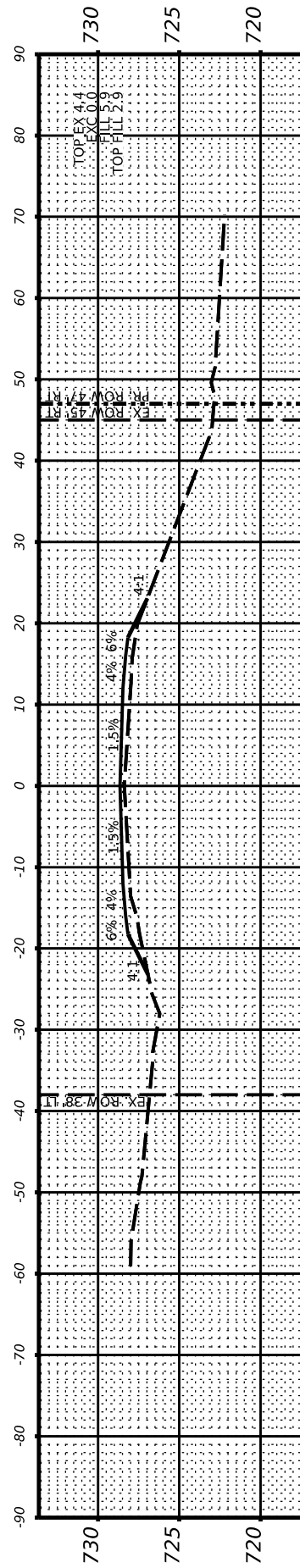
MODEL: \$MODELNAME\$  
FILE NAME: \$FILE\$



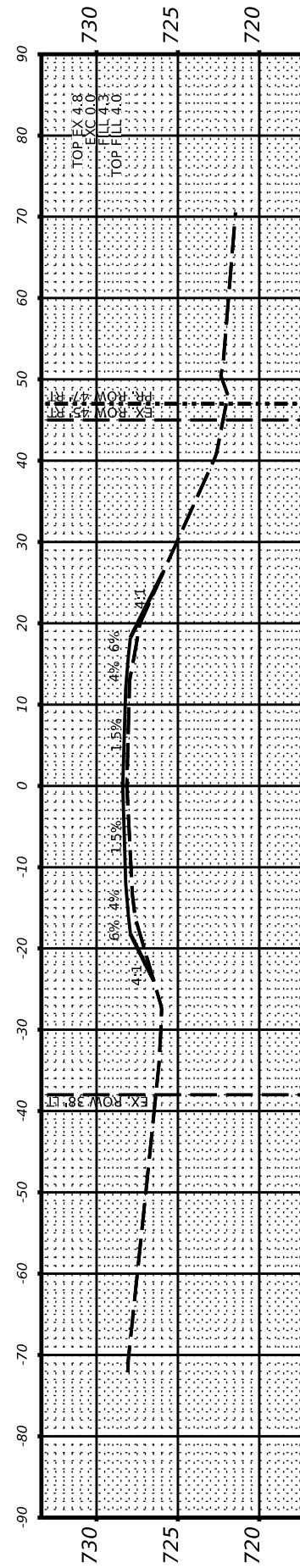
STA 267+50.00



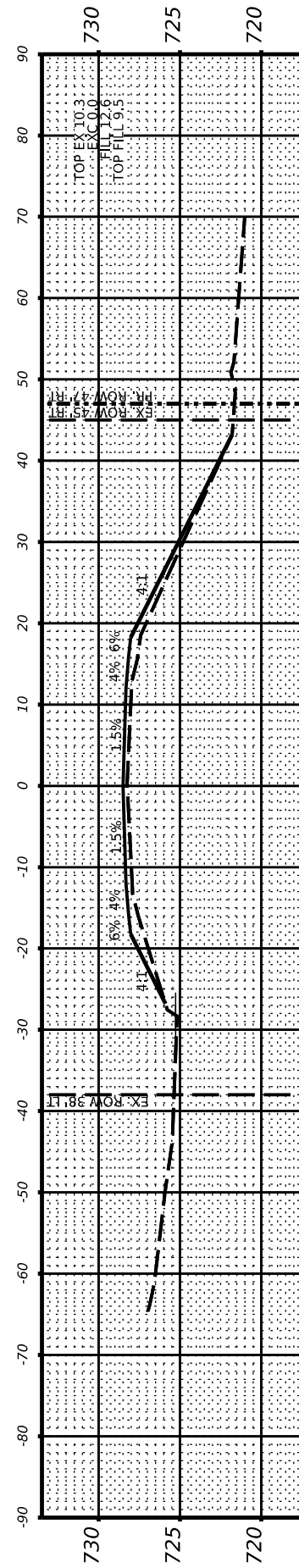
STA 267+00.00



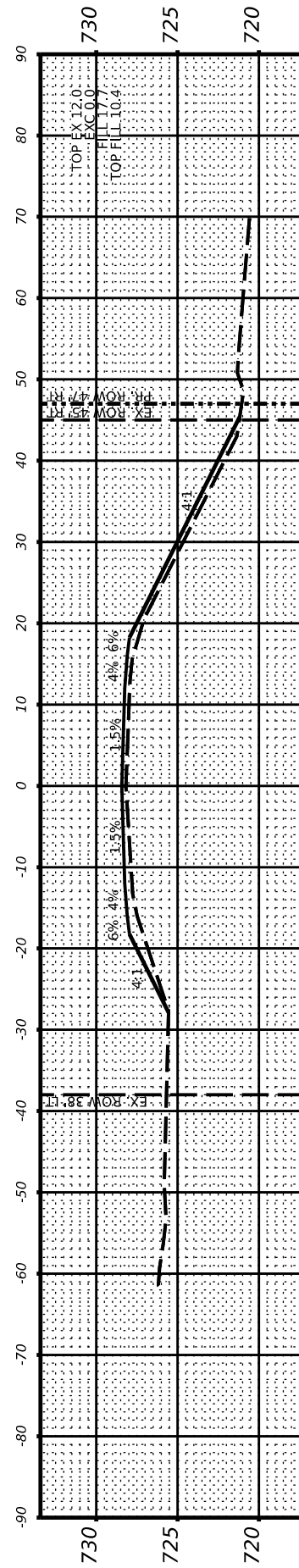
STA 266+50.00



STA 266+00.00



STA 265+50.00



STA 265+00.00

USER NAME	= \$USERS
DESIGNED	-
DRAWN	-
CHECKED	-
DATE	-
PLOT SCALE	= \$SCALE\$
PLOT DATE	= \$DATES

REVISED	-
REVISED	-
REVISED	-
REVISED	-

STATE OF ILLINOIS  
DEPARTMENT OF TRANSPORTATION

PHILO SLAB - CH 18  
CROSS-SECTIONS

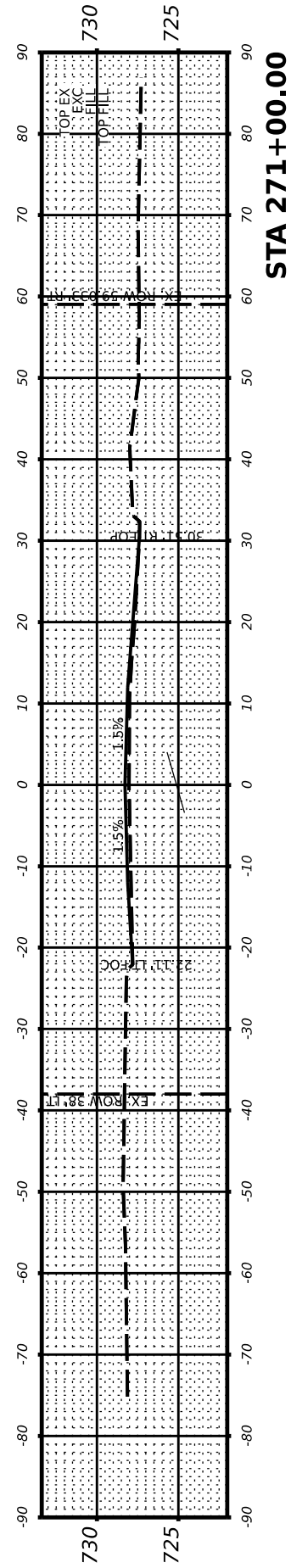
SCALE: SCALE SHEET 0 OF 1 SHEETS STA. \_\_\_\_\_

F.A.P. RTE.	SECTION	COUNTY	TOTAL SHEETS	SHEET NO.
ROUTE	SECTION	COUNTY	180	178
			CONTRACT NO. CNT. NO.	
			ILLINOIS FED. AID PROJECT	

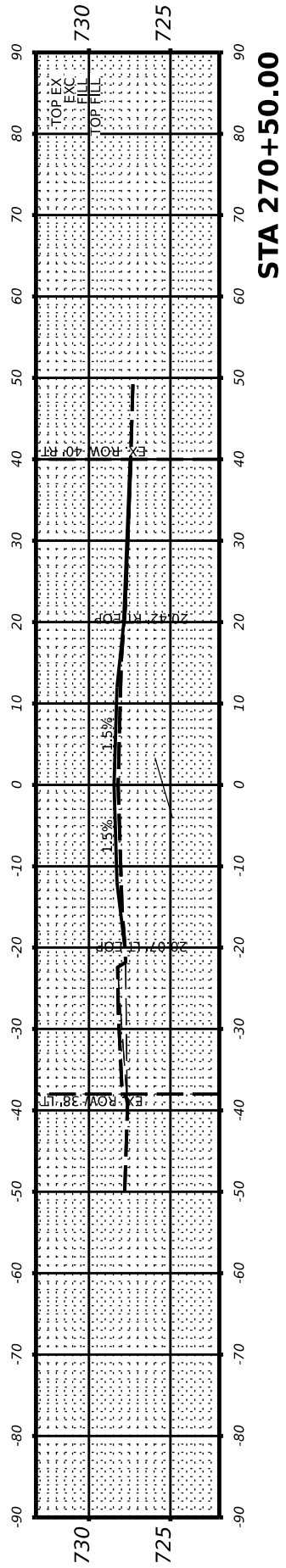
FINAL SURVEY NO.	SURVEYED BY	DATE
PLOTTED TEMPLATE		
NOTE BOOK		
AREAS CHECKED		

ORIGINAL SURVEY NO.	SURVEYED BY	DATE
PLOTTED TEMPLATE		
NOTE BOOK		
AREAS CHECKED		

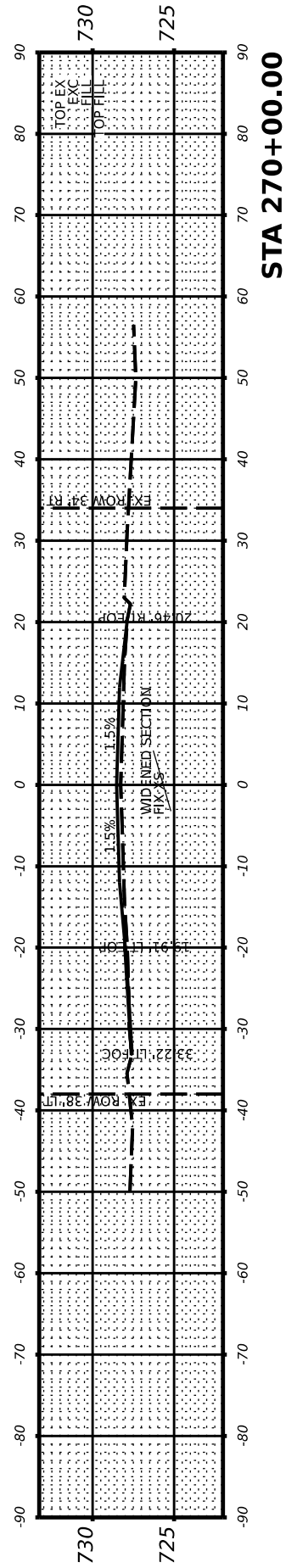
MODEL \$MODELNAME\$  
FILE NAME \$FILE\$



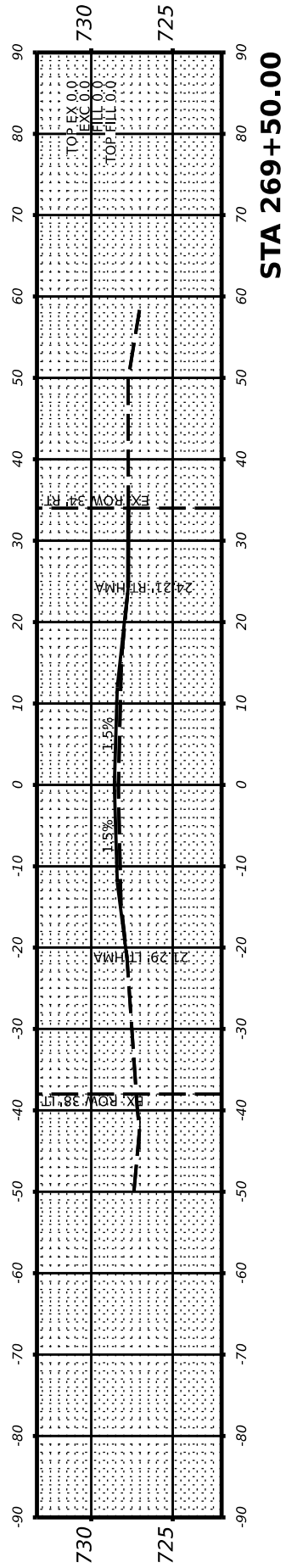
STA 271+00.00



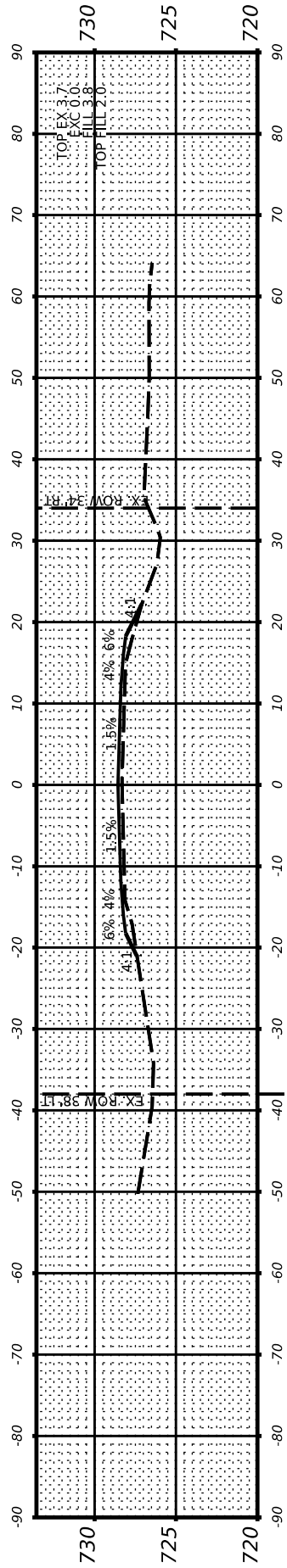
STA 270+50.00



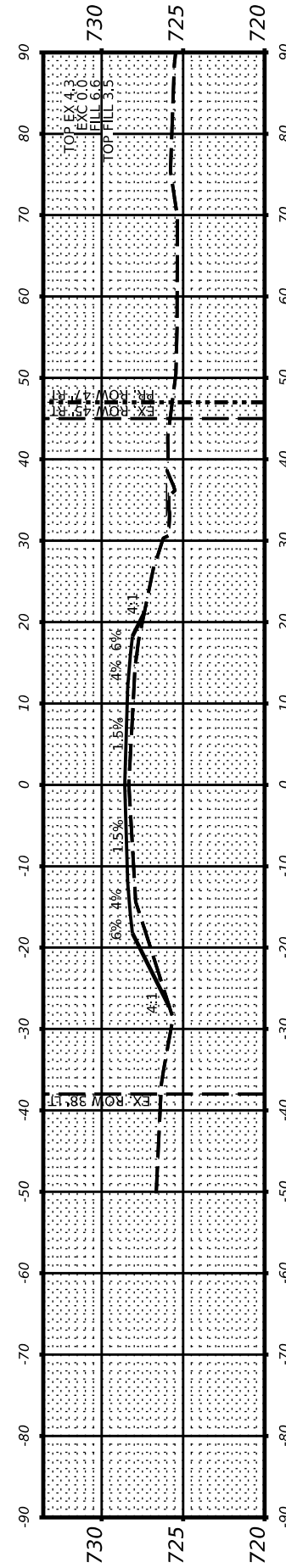
STA 270+00.00



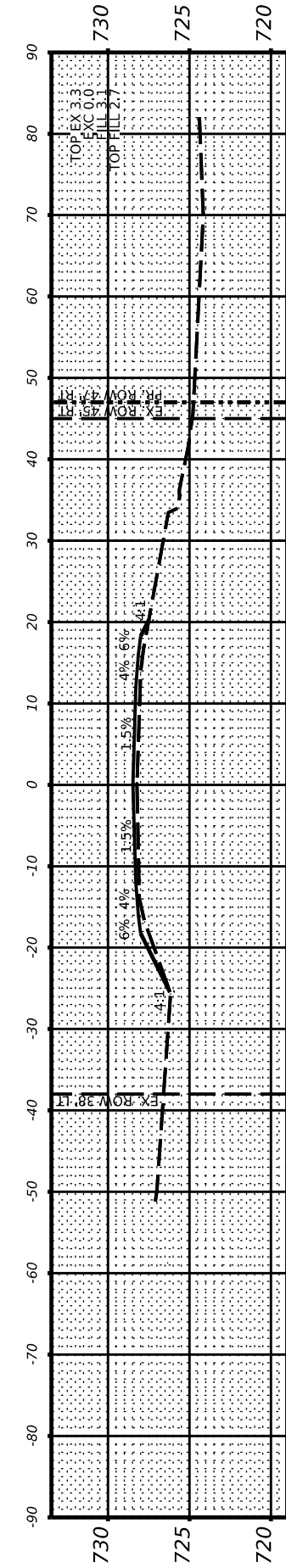
STA 269+50.00



STA 269+00.00



STA 268+50.00



STA 268+00.00

USER NAME	DESIGNED	REVISED
DRAWN	CHECKED	REVISED
PLLOT SCALE	DATE	REVISED
PLLOT DATE		

STATE OF ILLINOIS  
DEPARTMENT OF TRANSPORTATION

PHILO SLAB - CH 18  
CROSS-SECTIONS

SCALE: SCALE SHEET 0 OF 1 SHEETS STA.

F.A.P. RTE.	SECTION	COUNTY	TOTAL SHEETS	SHEET NO.
ROUTE	SECTION	COUNTY	180	179
			CONTRACT NO. CNT. NO.	
		ILLINOIS FED. AID PROJECT		

FINAL SURVEY NO.	SURVEYED PLOTTED AREAS CHECKED	BY	DATE

ORIGINAL SURVEY NO.	SURVEYED PLOTTED AREAS CHECKED	BY	DATE

MODEL: \$MODELNAME\$  
FILE NAME: \$FILE\$

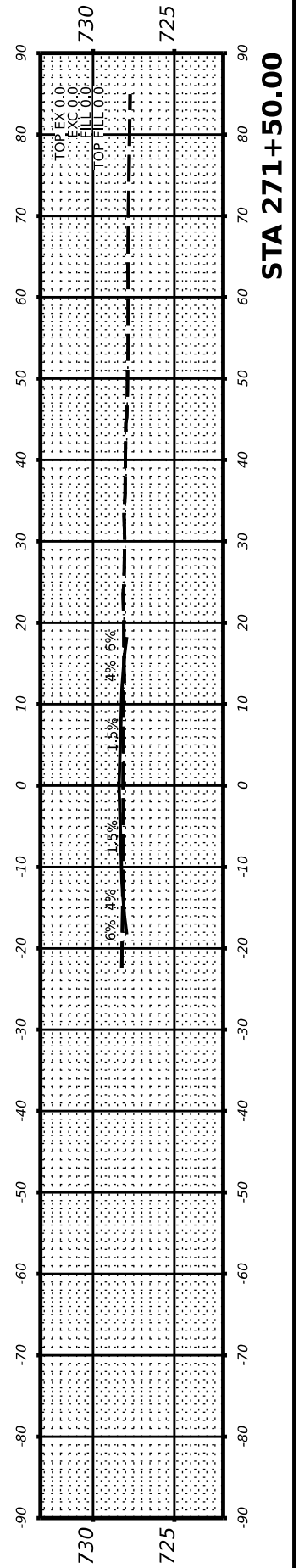
USER NAME = \$USERS	DESIGNED - _____	REVISED - _____
	DRAWN - _____	REVISED - _____
PLOT SCALE = \$SCALE\$	CHECKED - _____	REVISED - _____
PLOT DATE = \$DATE\$	DATE - _____	REVISED - _____

**STATE OF ILLINOIS  
DEPARTMENT OF TRANSPORTATION**

**PHILO SLAB - CH 18  
CROSS-SECTIONS**

SCALE: SCALE SHEET 0 OF 1 SHEETS STA. \_\_\_\_\_

F.A.S. RTE. 52B	SECTION 20-00453-00-SP	COUNTY CHAMPAIGN	TOTAL SHEETS 180	SHEET NO. 180
CONTRACT NO. 91635			ILLINOIS FED. AID PROJECT	



**STA 271+50.00**