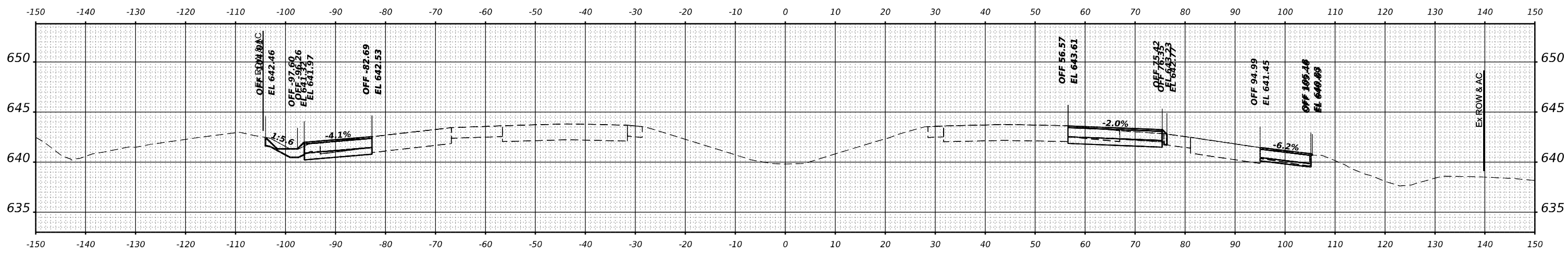
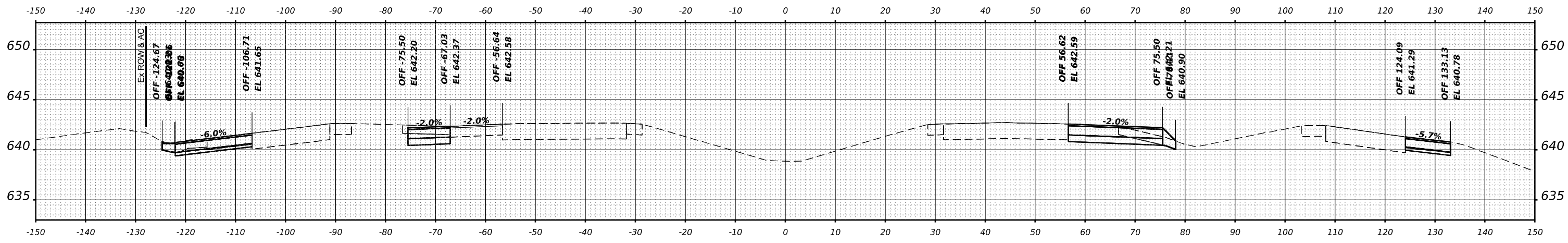
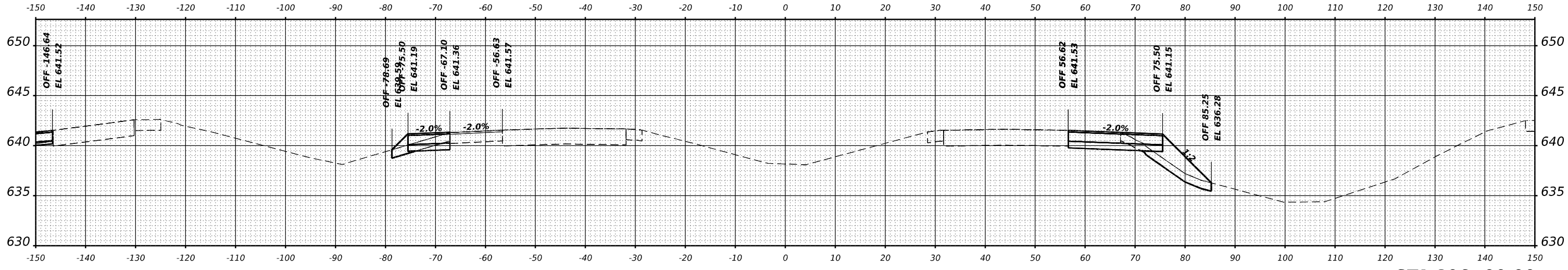


FINAL SURVEY	SURVEYED	DATE
NOTE BOOK	PLOTTED	BY
NO.	TEMPLATE	
	AREAS CHECKED	



ORIGINAL SURVEY	SURVEYED	DATE
NOTE BOOK	PLOTTED	BY
NO.	TEMPLATE	
	AREAS CHECKED	

MODEL: PR 140 - B 804+00.00 (SHEET)  
 FILE NAME: C:\TRANSPORT\LOCAL\TRANS\SYSTEMS\FAI\8021\STRUCT\804+00.00\STAGE01.DGN



USER NAME = SUIC	DESIGNED - CMA	REVISED -
PLOT SCALE = 0.16666667 "/>		
PLOT DATE = 6/27/2023	DATE - 6/29/2023	REVISED -

STATE OF ILLINOIS  
 DEPARTMENT OF TRANSPORTATION

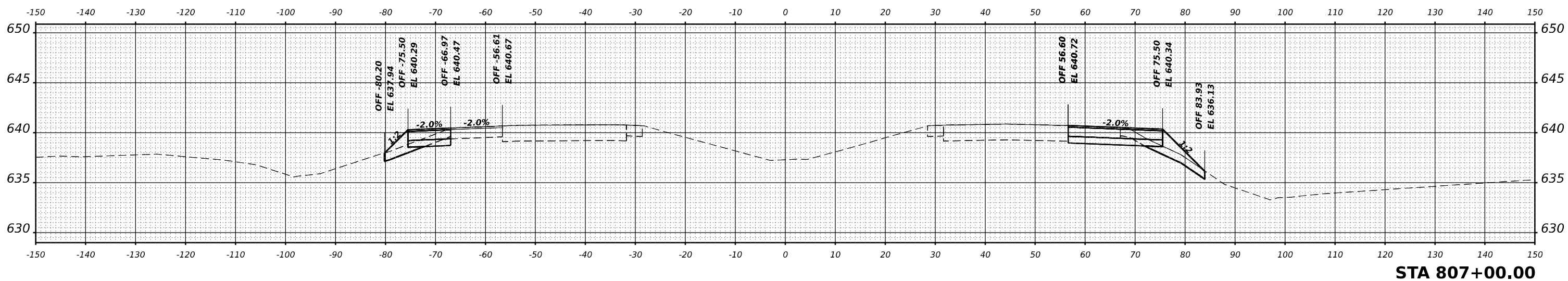
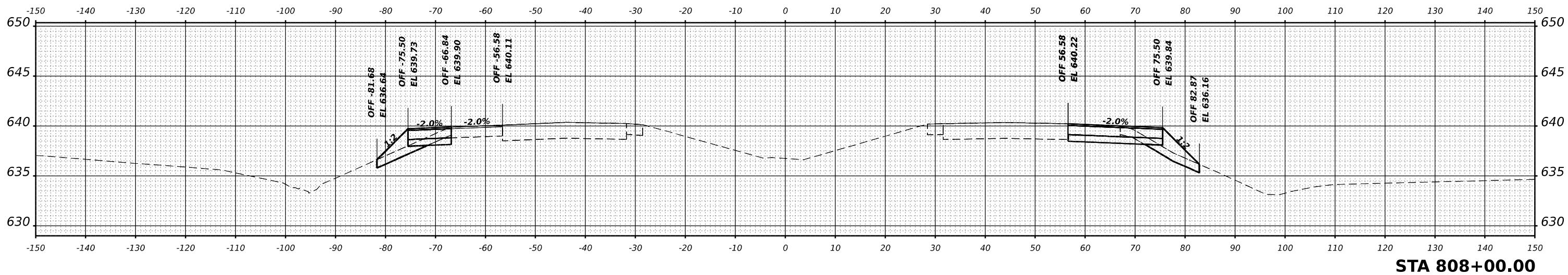
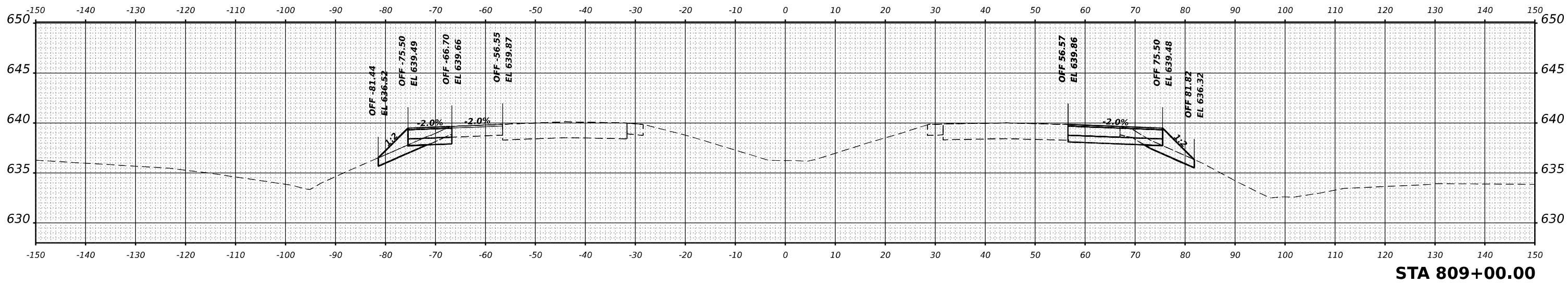
I-80	
PRE-STAGE CROSS SECTIONS	
SCALE: 1"=10'	SHEET OF SHEETS STA.

F.A.I. RTE.	SECTION	COUNTY	TOTAL SHEETS	SHEET NO.
80	FAI 80 21 STRUCTURE 8	WILL	883	701
CONTRACT NO. 62R29				
ILLINOIS FED. AID PROJECT				

FINAL SURVEY	SURVEYED	DATE
NOTE BOOK	PLOTTED	BY
NO.	TEMPLATE	
	AREAS CHECKED	

ORIGINAL SURVEY	SURVEYED	DATE
NOTE BOOK	PLOTTED	BY
NO.	TEMPLATE	
	AREAS CHECKED	

MODEL: PR I-80 - B 807+00.00 (SHEET)  
 FILE NAME: C:\TRANSPORT\LOCAL\TRANS\SYSTEMS\FAI\80\21\STRUCT\8\STAGE1-1.DGN



USER NAME = SUIC	DESIGNED - CMA	REVISED -
	DRAWN - CMA	REVISED -
PLOT SCALE = 0.16666667 "/>		

CHECKED - BRH	REVISED -
DATE - 6/29/2023	REVISED -

**STATE OF ILLINOIS  
 DEPARTMENT OF TRANSPORTATION**

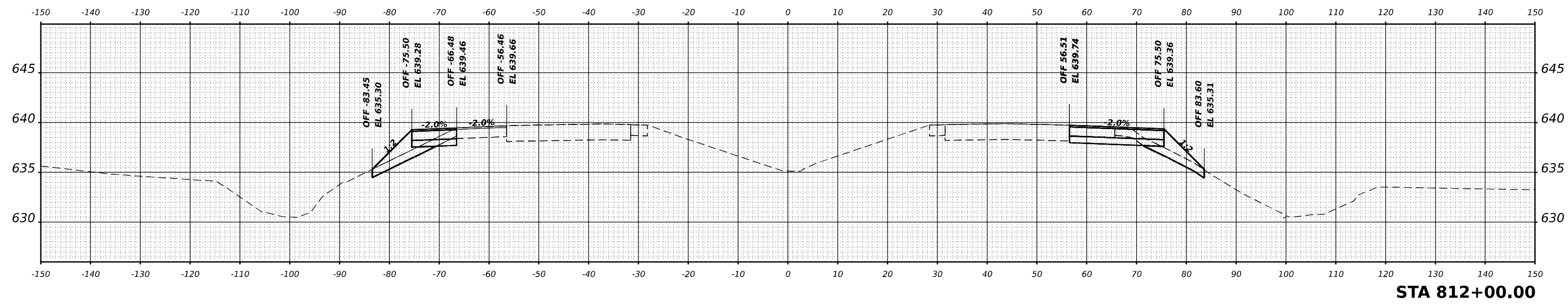
**I-80  
 PRE-STAGE CROSS SECTIONS**  
 SCALE: 1"=10' SHEET OF SHEETS STA.

F.A.I. RTE.	SECTION	COUNTY	TOTAL SHEETS	SHEET NO.
80	FAI 80 21 STRUCTURE 8	WILL	883	702
CONTRACT NO. 62R29				
ILLINOIS FED. AID PROJECT				

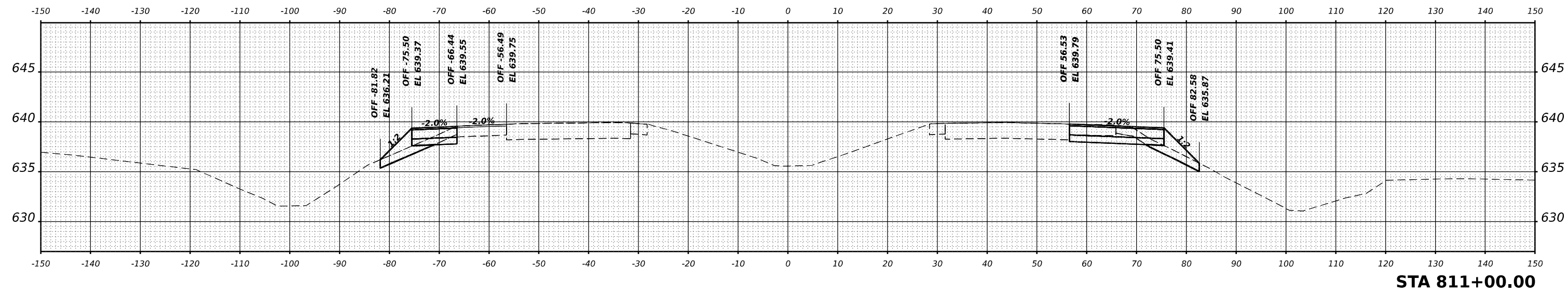
FINAL SURVEY	SURVEYED	DATE
NOTE BOOK	PLOTTED	BY
NO.	TEMPLATE	
	AREAS CHECKED	

ORIGINAL SURVEY	SURVEYED	DATE
NOTE BOOK	PLOTTED	BY
NO.	TEMPLATE	
	AREAS CHECKED	

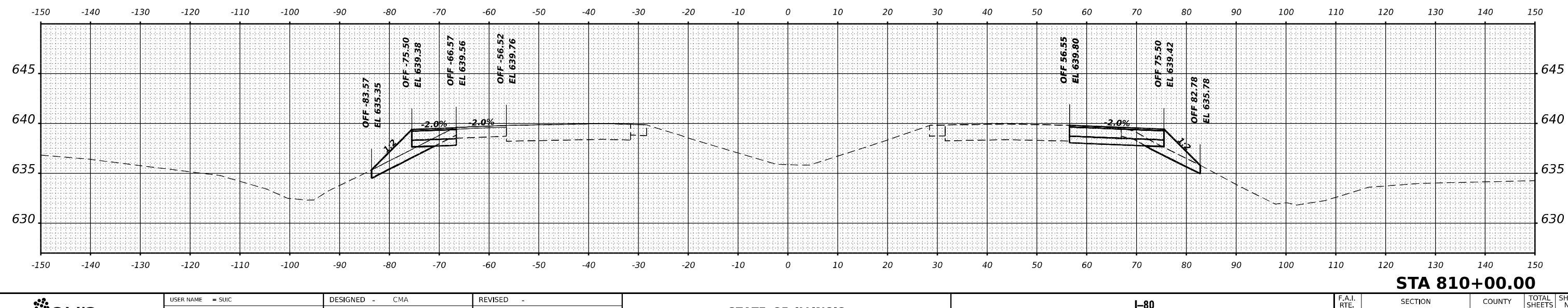
MODEL: PR 140 - B 810+00.00 (SHEET)  
 FILE NAME: C:\TRANSPORT\LOCAL\TRANS\SYSTEMS\FAI\80\21\STRUCT\810+00.00-STA810-15.DGN



**STA 812+00.00**



**STA 811+00.00**



**STA 810+00.00**



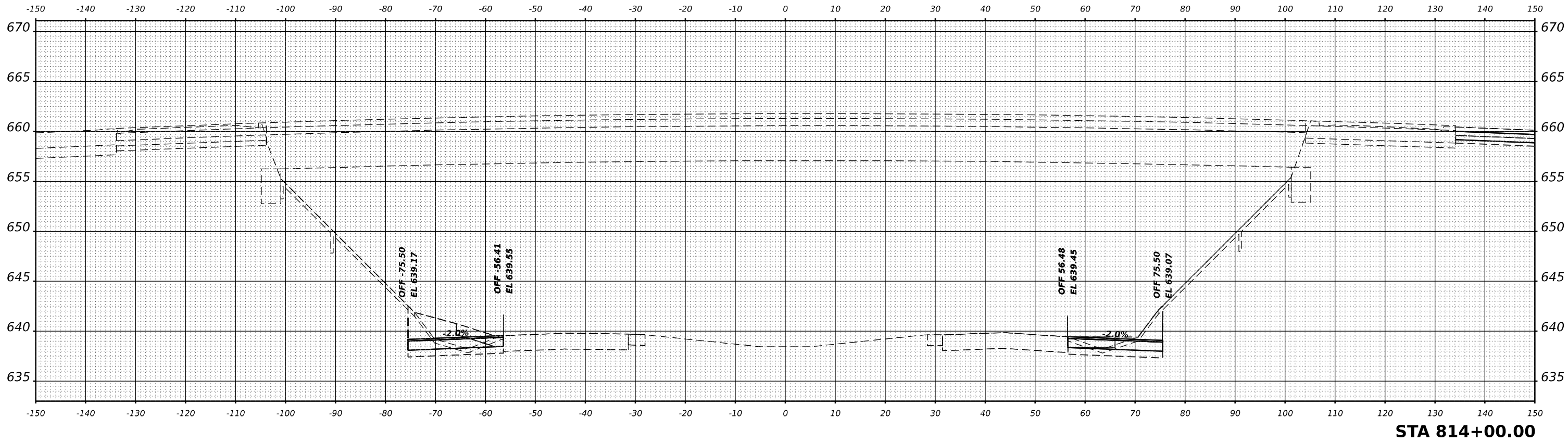
USER NAME = SUIC	DESIGNED - CMA	REVISED -
PLOT SCALE = 0.16666667' / IN.	DRAWN - CMA	REVISED -
PLOT DATE = 6/27/2023	CHECKED - BRH	REVISED -
	DATE - 6/29/2023	REVISED -

**STATE OF ILLINOIS  
DEPARTMENT OF TRANSPORTATION**

<b>I-80</b>	
<b>PRE-STAGE CROSS SECTIONS</b>	
SCALE: 1"=10'	SHEET OF SHEETS STA.

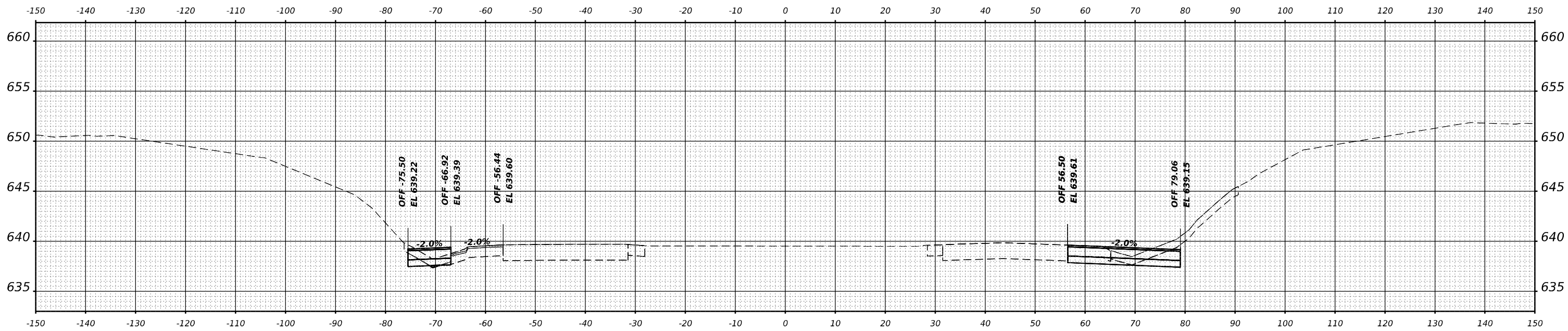
F.A.I. RTE.	SECTION	COUNTY	TOTAL SHEETS	SHEET NO.
80	FAI 80 21 STRUCTURE 8	WILL	883	703
CONTRACT NO. 62R29				
ILLINOIS FED. AID PROJECT				

DATE	
BY	
FINAL SURVEY	SURVEYED
NOTE BOOK	PLOTTED
NO.	TEMPLATE
	AREAS CHECKED



**STA 814+00.00**

DATE	
BY	
ORIGINAL SURVEY	SURVEYED
NOTE BOOK	PLOTTED
NO.	TEMPLATE
	AREAS CHECKED



**STA 813+00.00**



USER NAME = SUIC	DESIGNED - CMA	REVISED -
	DRAWN - CMA	REVISED -
PLOT SCALE = 0.16666667' / IN.	CHECKED - BRH	REVISED -
PLOT DATE = 6/27/2023	DATE - 6/29/2023	REVISED -

**STATE OF ILLINOIS  
DEPARTMENT OF TRANSPORTATION**

<b>I-80</b>			
<b>PRE-STAGE CROSS SECTIONS</b>			
SCALE: 1"=10'	SHEET	OF	SHEETS
		STA.	

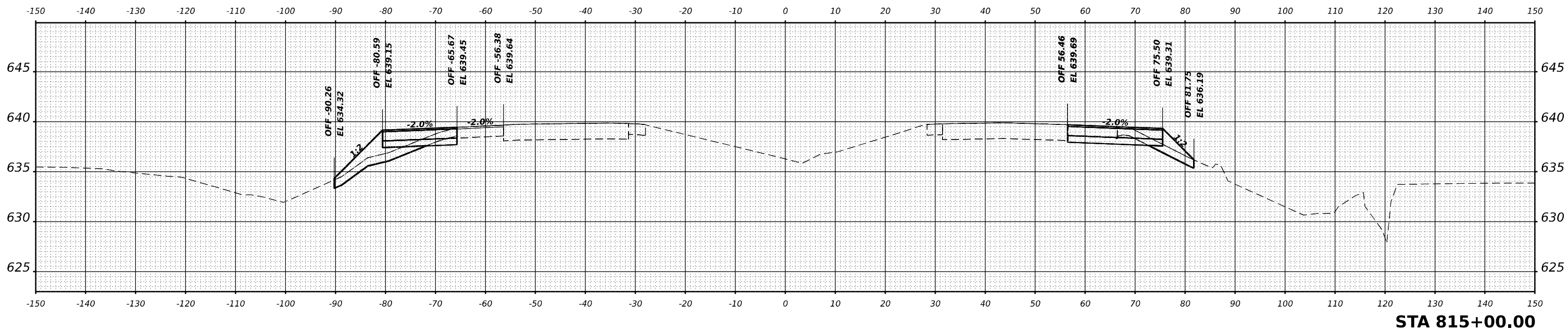
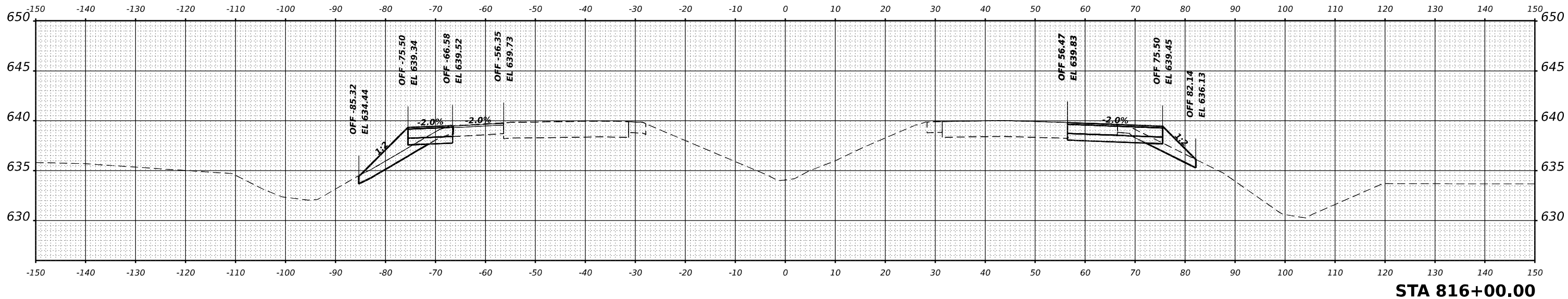
F.A.I. RTE.	SECTION	COUNTY	TOTAL SHEETS	SHEET NO.
80	FAI 80 21 STRUCTURE 8	WILL	883	704
CONTRACT NO. 62R29				
ILLINOIS FED. AID PROJECT				

MODEL: PR I-80 - B 813+00.00 (SHEET)  
FILE NAME: C:\TRANSPORT\LOCAL\TRANS\SYSTEMS\FAI\80\21\STRUCTURE 8\813+00.00\STAGE 15.DGN

FINAL SURVEY	SURVEYED	DATE
NOTE BOOK	PLOTTED	BY
NO.	TEMPLATE	
	AREAS CHECKED	
	AREAS CHECKED	

ORIGINAL SURVEY	SURVEYED	DATE
NOTE BOOK	PLOTTED	BY
NO.	TEMPLATE	
	AREAS CHECKED	
	AREAS CHECKED	

MODEL: PR 140 - B 815+00.00 (SHEET)  
 FILE NAME: C:\TRANSPORT\LOCAL\TRANS\SYSTEMS\FAI\80\21\STRUCTURE 8\STAGE 1\I.DGN



USER NAME = SUIC	DESIGNED - CMA	REVISED -
PLOT SCALE = 0.16666667 "/td> <td>DRAWN - CMA</td> <td>REVISED -</td>	DRAWN - CMA	REVISED -
PLOT DATE = 6/27/2023	CHECKED - BRH	REVISED -
	DATE - 6/29/2023	REVISED -

**STATE OF ILLINOIS  
 DEPARTMENT OF TRANSPORTATION**

**I-80  
 PRE-STAGE CROSS SECTIONS**

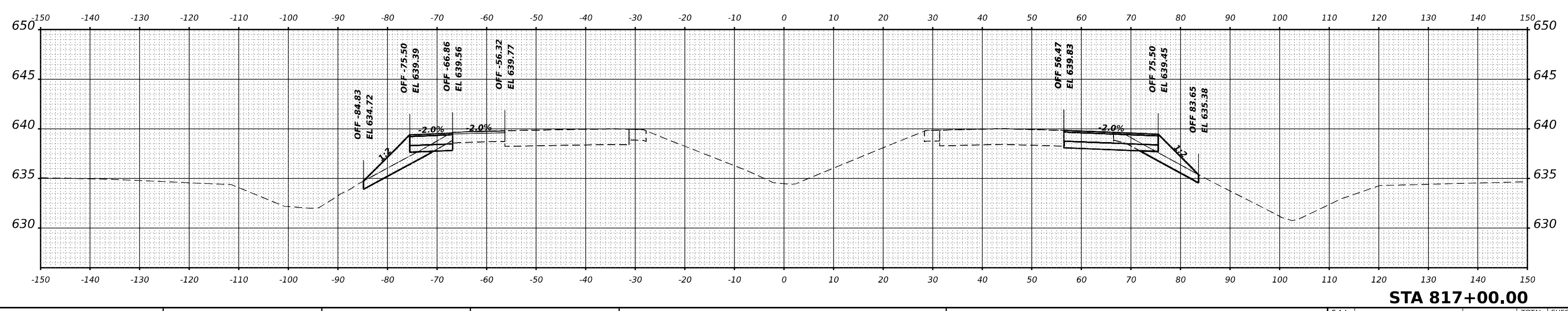
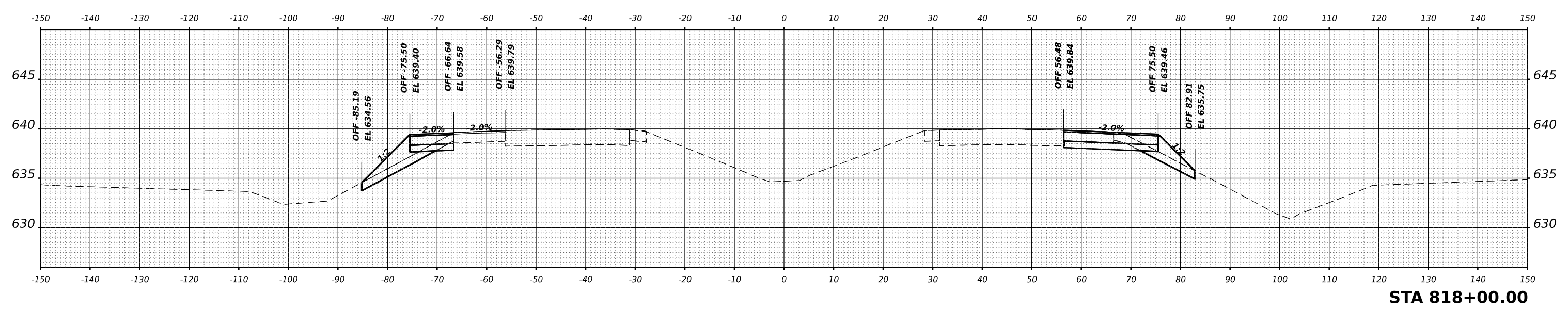
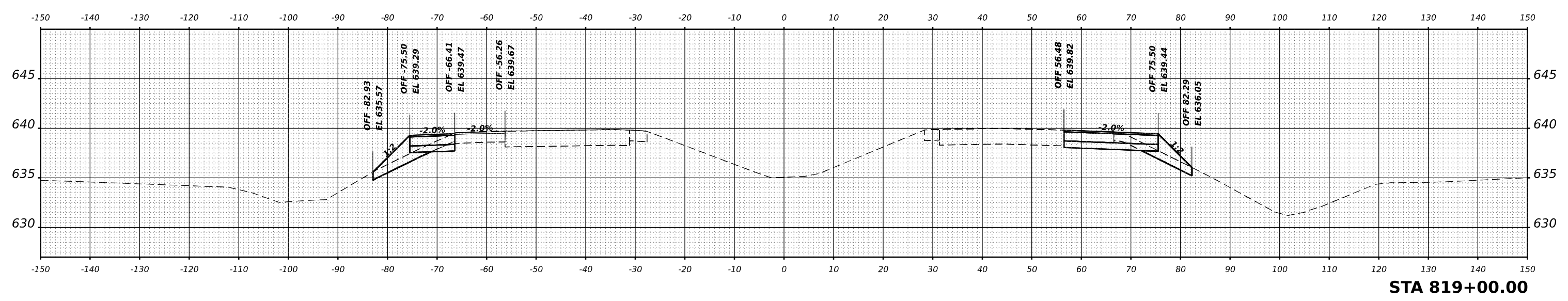
SCALE: 1"=10' SHEET OF SHEETS STA.

F.A.I. RTE.	SECTION	COUNTY	TOTAL SHEETS	SHEET NO.
80	FAI 80 21 STRUCTURE 8	WILL	883	705
				CONTRACT NO. 62R29
ILLINOIS FED. AID PROJECT				

FINAL SURVEY	SURVEYED	DATE
NOTE BOOK	PLOTTED	BY
NO.	TEMPLATE	
	AREAS CHECKED	
	AREAS CHECKED	

ORIGINAL SURVEY	SURVEYED	DATE
NOTE BOOK	PLOTTED	BY
NO.	TEMPLATE	
	AREAS CHECKED	
	AREAS CHECKED	

MODEL: PR I-80 - B 817+00.00 (SHEET)  
 FILE NAME: C:\TRANSPORT\LOCAL\TRANS\SYSTEMS\FW\01\DM507818\62R29-SRT-XSSHT-FM-STAGE2-18.DGN



USER NAME = SUIC	DESIGNED - CMA	REVISED -
PLLOT SCALE = 0.16666667' / IN.	DRAWN - CMA	REVISED -
PLLOT DATE = 6/27/2023	CHECKED - BRH	REVISED -
	DATE - 6/29/2023	REVISED -

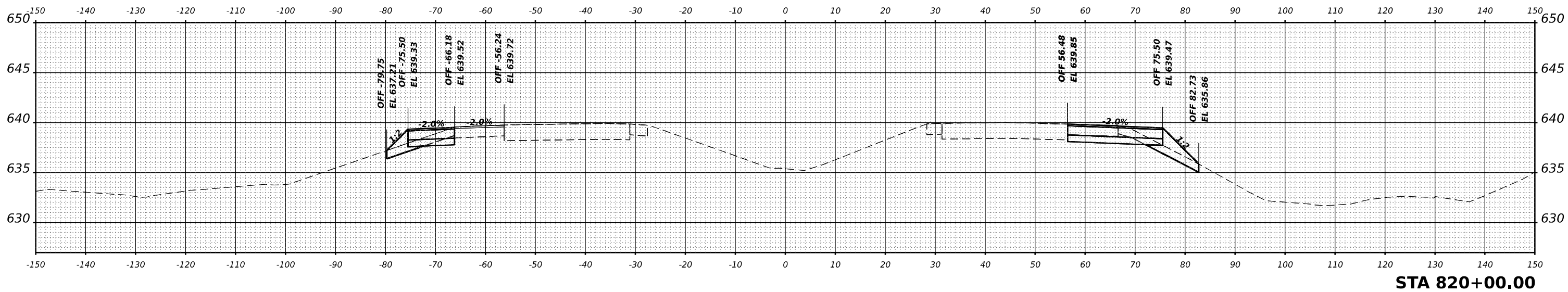
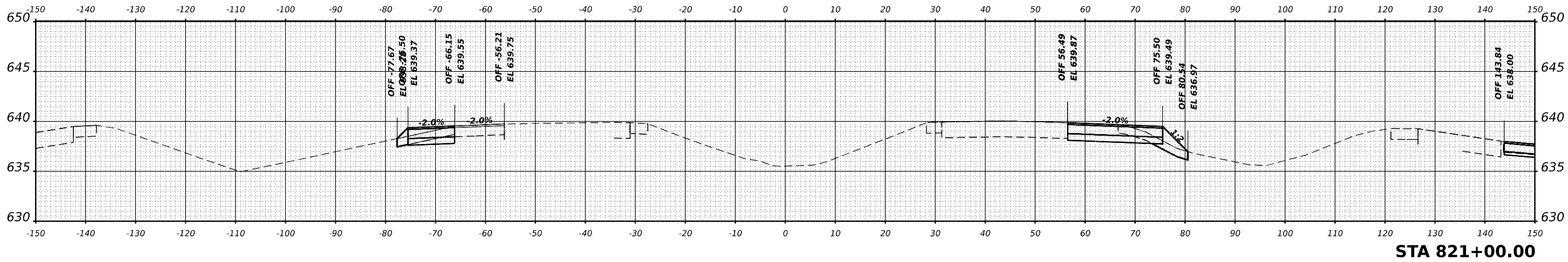
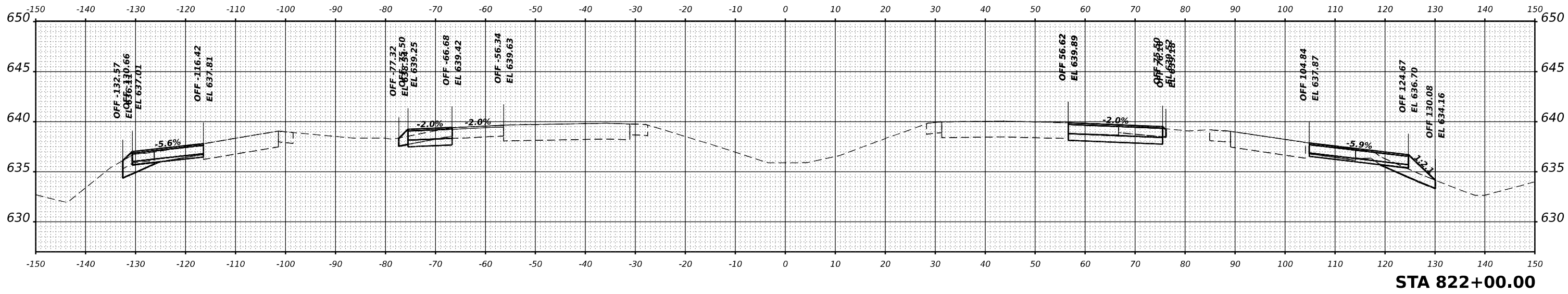
**STATE OF ILLINOIS  
DEPARTMENT OF TRANSPORTATION**

**I-80  
PRE-STAGE CROSS SECTIONS**

SCALE: 1"=10'      SHEET      OF      SHEETS      STA.

F.A.I. RTE.	SECTION	COUNTY	TOTAL SHEETS	SHEET NO.
80	FAI 80 21 STRUCTURE 8	WILL	883	706
CONTRACT NO. 62R29				
ILLINOIS FED. AID PROJECT				

FINAL SURVEY	SURVEYED	DATE
NOTE BOOK	PLOTTED	BY
NO.	TEMPLATE	
	AREAS CHECKED	



ORIGINAL SURVEY	SURVEYED	DATE
NOTE BOOK	PLOTTED	BY
NO.	TEMPLATE	
	AREAS CHECKED	

MODEL: PR 140 - B 820+00.00 (SHEET)  
 FILE NAME: C:\TRANSPORT\LOCAL\TRANS\SYSTEMS\FAI\80\21\STRUCT\8\STAGE\1\B.DGN



USER NAME = SUIC	DESIGNED - CMA	REVISED -
	DRAWN - CMA	REVISED -
PLOT SCALE = 0.16666667 "/>		

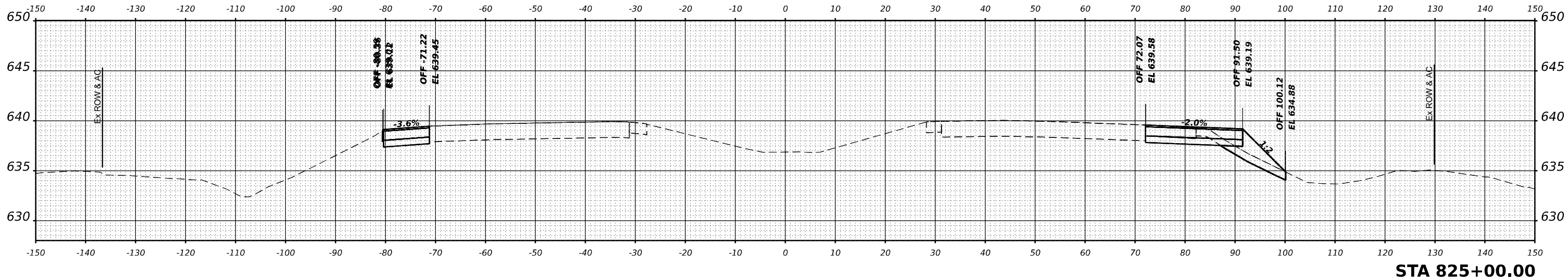
STATE OF ILLINOIS  
DEPARTMENT OF TRANSPORTATION

I-80  
PRE-STAGE CROSS SECTIONS

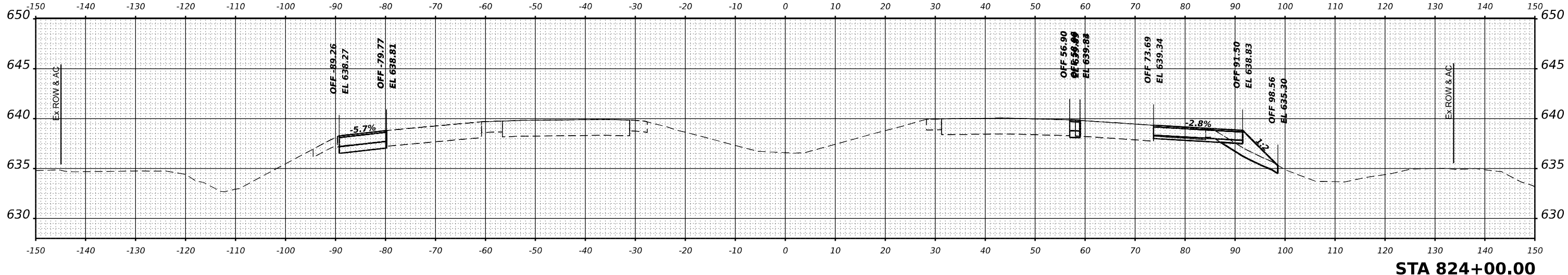
SCALE: 1"=10' SHEET OF SHEETS STA.

F.A.I. RTE.	SECTION	COUNTY	TOTAL SHEETS	SHEET NO.
80	FAI 80 21 STRUCTURE 8	WILL	883	707
				CONTRACT NO. 62R29
ILLINOIS FED. AID PROJECT				

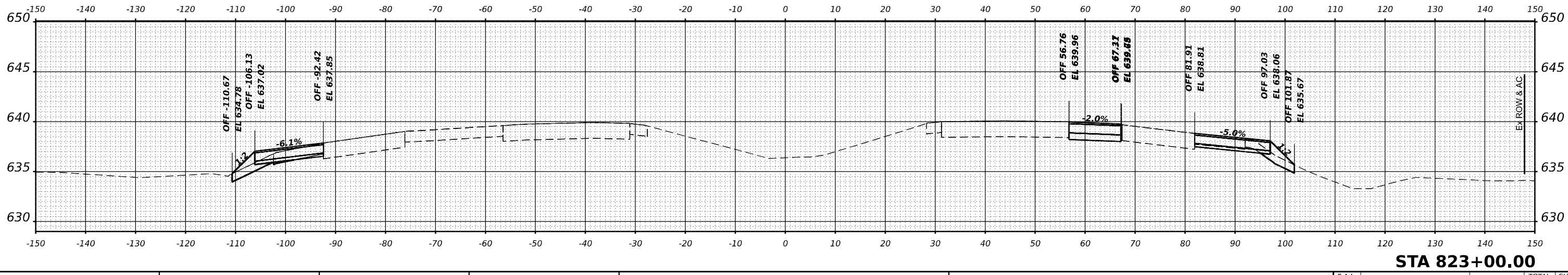
FINAL SURVEY	SURVEYED	DATE
NOTE BOOK	PLOTTED	BY
NO.	TEMPLATE	
	AREAS CHECKED	



ORIGINAL SURVEY	SURVEYED	DATE
NOTE BOOK	PLOTTED	BY
NO.	TEMPLATE	
	AREAS CHECKED	



ORIGINAL SURVEY	SURVEYED	DATE
NOTE BOOK	PLOTTED	BY
NO.	TEMPLATE	
	AREAS CHECKED	



MODEL: P:\180 - B 823+00.00 (SHEET)  
 FILE NAME: C:\TRANSPORT\LOCAL\TRANS\SYSTEMS\FW\01\DM507818\22\23\ST-823\T-M-STAGE2-20.DGN



USER NAME = SUIC	DESIGNED - CMA	REVISED -
PLOT SCALE = 0.1666667' / IN.	DRAWN - CMA	REVISED -
PLOT DATE = 6/27/2023	CHECKED - BRH	REVISED -
	DATE - 6/29/2023	REVISED -

**STATE OF ILLINOIS  
DEPARTMENT OF TRANSPORTATION**

**I-80  
PRE-STAGE CROSS SECTIONS**

SCALE: 1"=10' SHEET OF SHEETS STA.

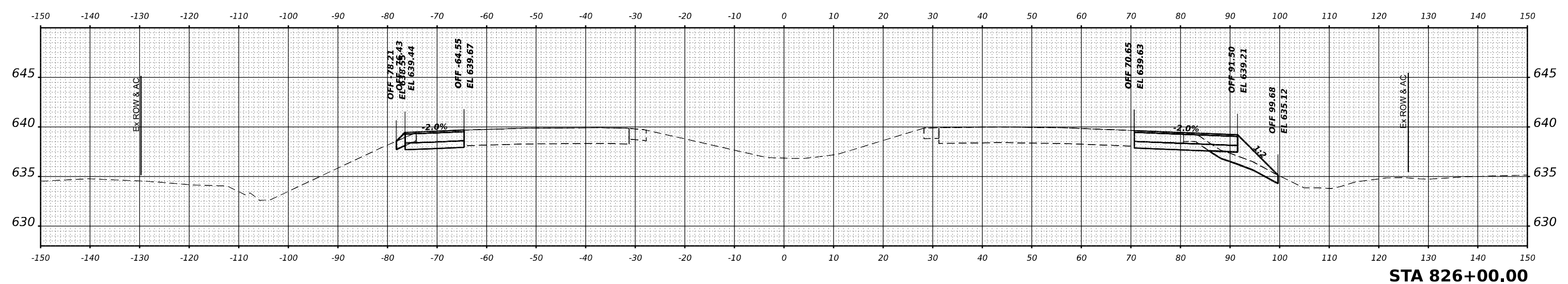
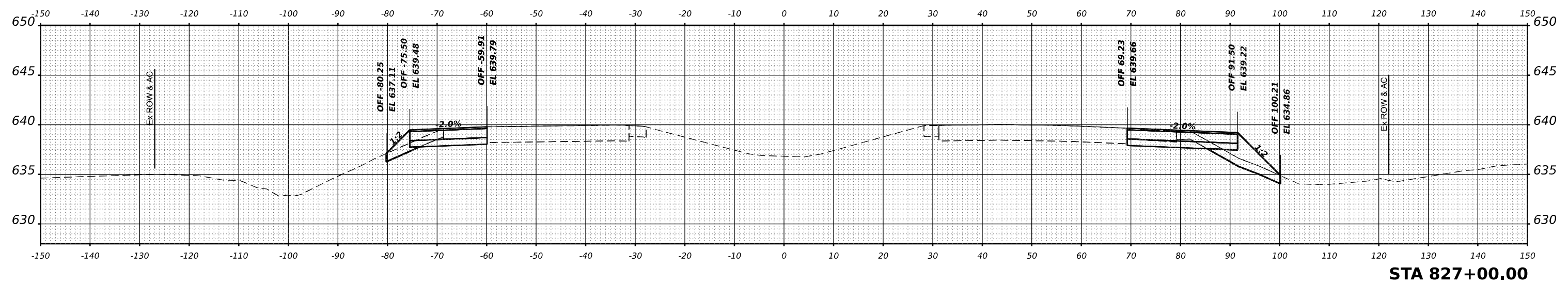
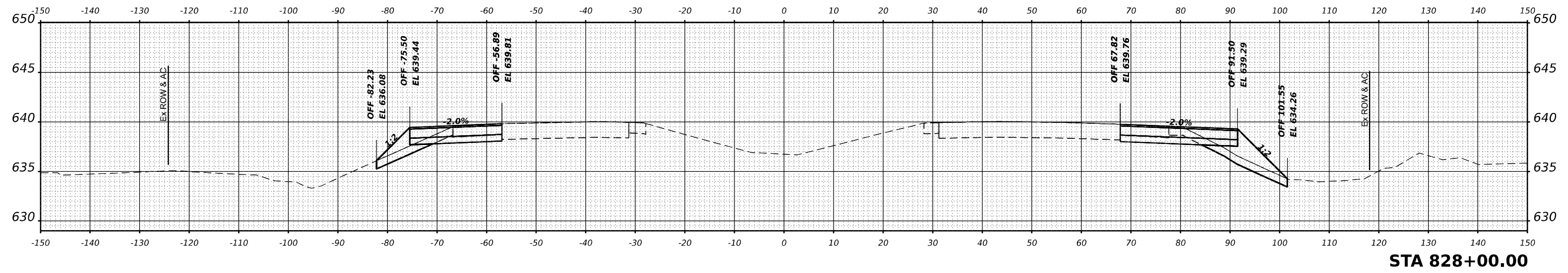
F.A.I. RTE.	SECTION	COUNTY	TOTAL SHEETS	SHEET NO.
80	FAI 80 21 STRUCTURE 8	WILL	883	708
CONTRACT NO. 62R29				
ILLINOIS FED. AID PROJECT				



DATE	
BY	
SURVEYED	
PLOTTED	
TEMPLATE	
AREAS CHECKED	
FINAL SURVEY NOTE BOOK NO.	

DATE	
BY	
SURVEYED	
PLOTTED	
TEMPLATE	
AREAS CHECKED	
ORIGINAL SURVEY NOTE BOOK NO.	

MODEL: PR I-80 - B 826+00.00 (SHEET)  
 FILE NAME: C:\TRANSPORT\SYSTEMS\FAI\80\21\STRUCTURE\8\STAGE2\I-80-STA826-21.DGN



USER NAME	= SUIC
DESIGNED	- CMA
DRAWN	- CMA
PLOT SCALE	= 0.16666667 "/math>IN.
PLOT DATE	= 6/27/2023

REVISED	-
REVISION	-
CHECKED	- BRH
DATE	- 6/29/2023
REVISED	-

**STATE OF ILLINOIS  
 DEPARTMENT OF TRANSPORTATION**

**I-80  
 PRE-STAGE CROSS SECTIONS**

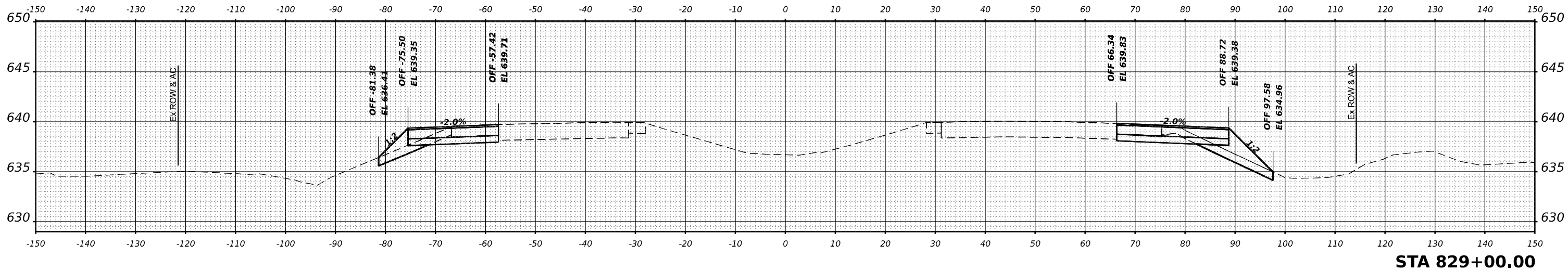
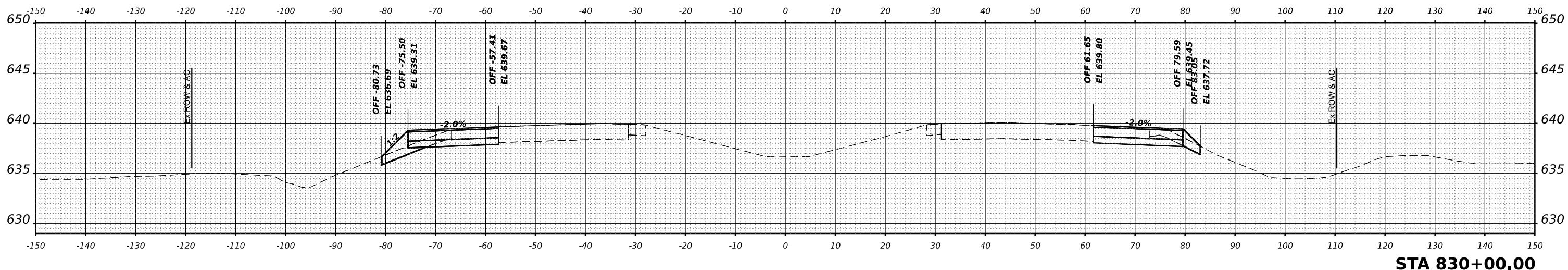
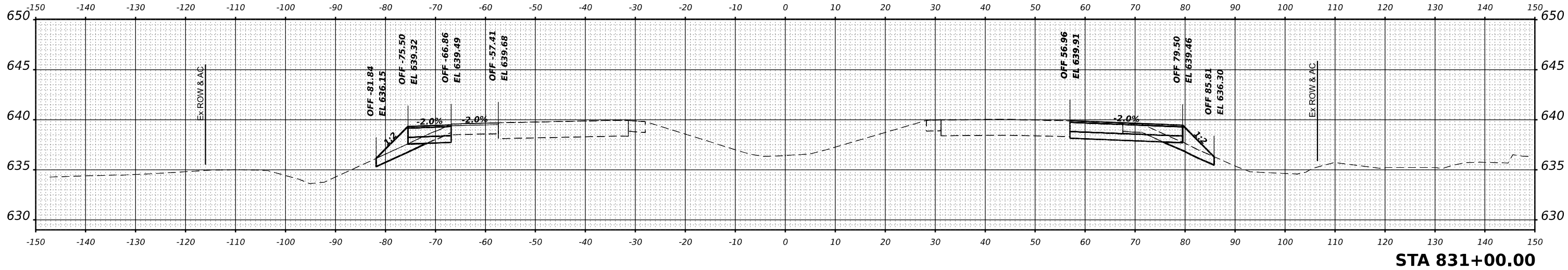
SCALE: 1"=10'    SHEET    OF    SHEETS    STA.

F.A.I. RTE.	SECTION	COUNTY	TOTAL SHEETS	SHEET NO.
80	FAI 80 21 STRUCTURE 8	WILL	883	709
CONTRACT NO. 62R29				
ILLINOIS FED. AID PROJECT				

FINAL SURVEY NO.	SURVEYED	DATE
NOTE BOOK	PLOTTED	BY
AREAS CHECKED	TEMPLATE	
	AREAS CHECKED	

ORIGINAL SURVEY NO.	SURVEYED	DATE
NOTE BOOK	PLOTTED	BY
AREAS CHECKED	TEMPLATE	
	AREAS CHECKED	

MODEL: PR I-80 - B 829+00.00 (SHEET)  
 FILE NAME: C:\TRANSPORT\SYSTEMS\FAI\80\21\STRUCTURE\8\STAGE2\2.DGN



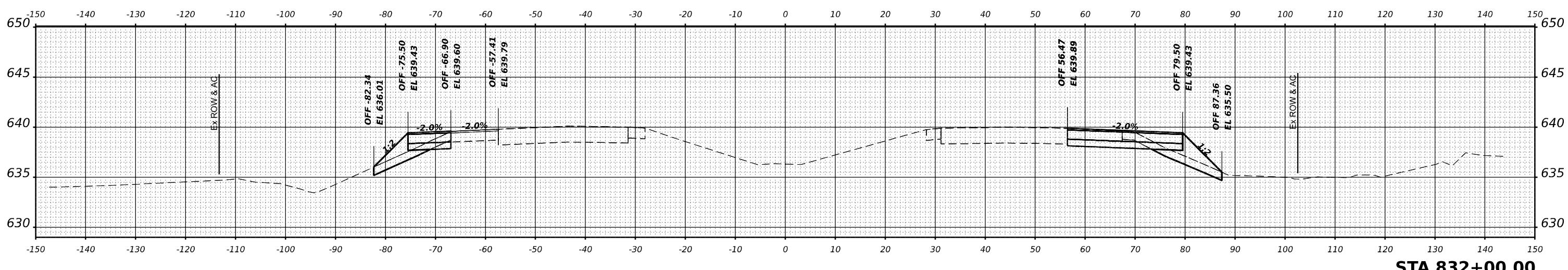
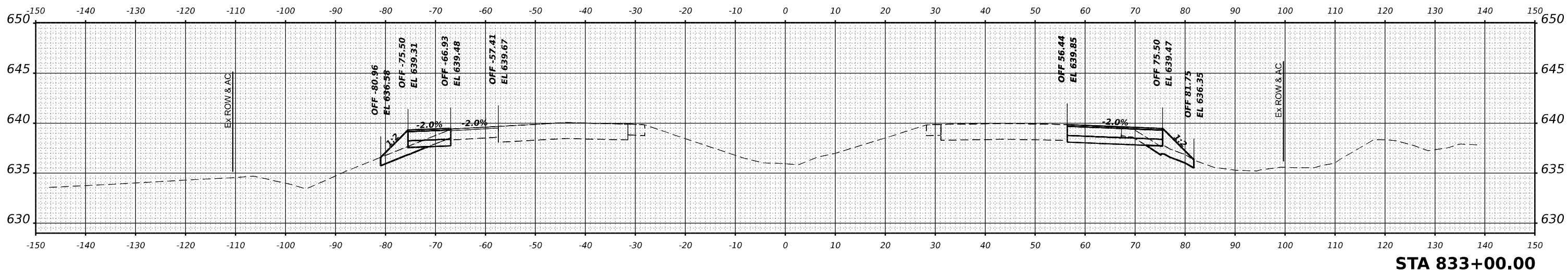
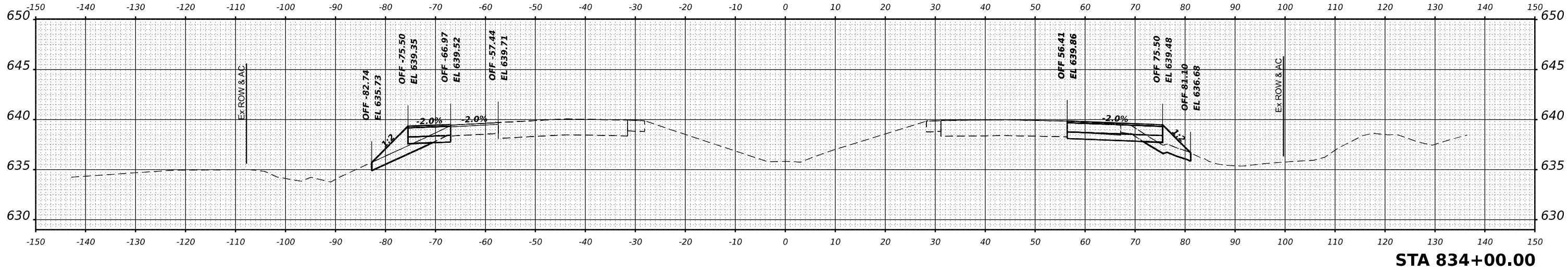
USER NAME = SUIC	DESIGNED - CMA	REVISED -
PLOT SCALE = 0.1666667" / IN.	DRAWN - CMA	REVISED -
PLOT DATE = 6/27/2023	CHECKED - BRH	REVISED -
	DATE - 6/29/2023	REVISED -

**STATE OF ILLINOIS  
DEPARTMENT OF TRANSPORTATION**

<b>I-80 PRE-STAGE CROSS SECTIONS</b>	
SCALE: 1"=10'	SHEET OF SHEETS STA.

F.A.I. RTE.	SECTION	COUNTY	TOTAL SHEETS	SHEET NO.
80	FAI 80 21 STRUCTURE 8	WILL	883	710
CONTRACT NO. 62R29				
ILLINOIS FED. AID PROJECT				

FINAL SURVEY	SURVEYED	DATE
NOTE BOOK	PLOTTED	BY
NO.	TEMPLATE	
	AREAS CHECKED	



ORIGINAL SURVEY	SURVEYED	DATE
NOTE BOOK	PLOTTED	BY
NO.	TEMPLATE	
	AREAS CHECKED	

MODEL: PR I-80 - B 832+00.00 (SHEET)  
 FILE NAME: C:\TRANSPORT\SYSTEMS\FAI\80\21\STRUCTURE\8\STA832-23.DGN



USER NAME = SUIC	DESIGNED - CMA	REVISED -
PLOT SCALE = 0.16666667 "/>		

DRAWN - CMA	REVISED -
CHECKED - BRH	REVISED -
DATE - 6/29/2023	REVISED -

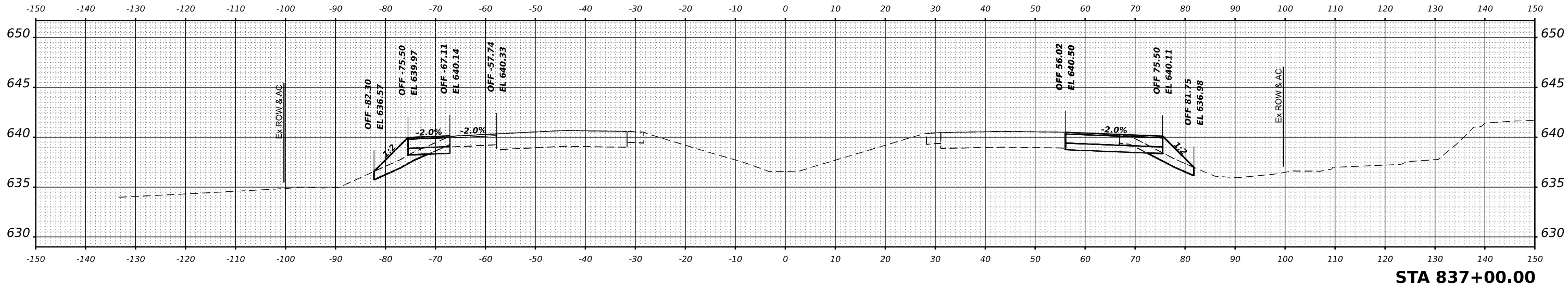
**STATE OF ILLINOIS  
DEPARTMENT OF TRANSPORTATION**

**I-80  
PRE-STAGE CROSS SECTIONS**

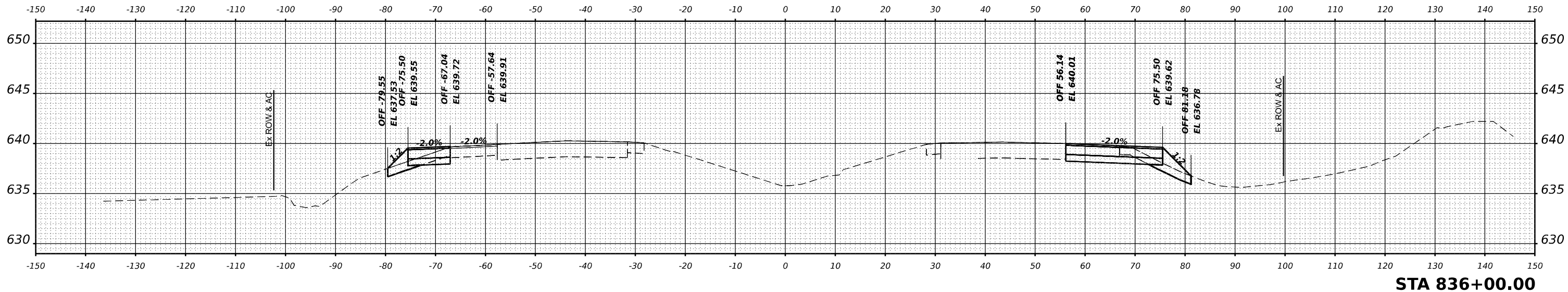
SCALE: 1"=10' SHEET OF SHEETS STA.

F.A.I. RTE.	SECTION	COUNTY	TOTAL SHEETS	SHEET NO.
80	FAI 80 21 STRUCTURE 8	WILL	883	711
CONTRACT NO. 62R29				
ILLINOIS FED. AID PROJECT				

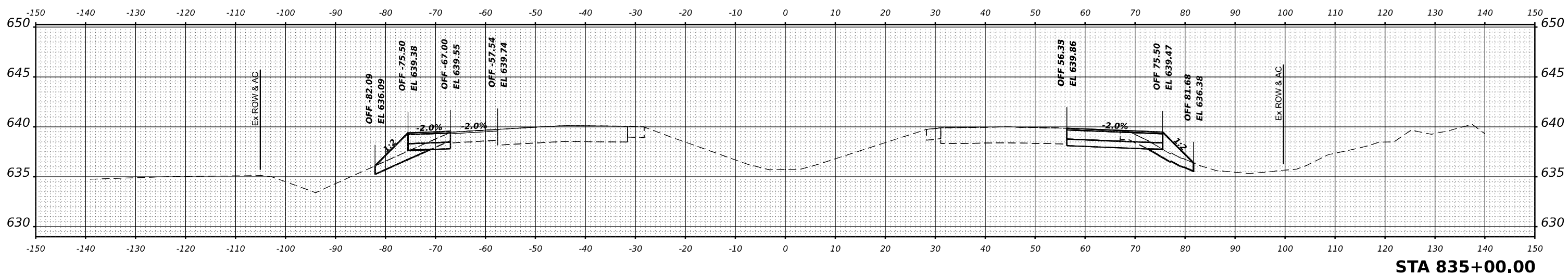
DATE	
BY	
SURVEYED	
PLOTTED	
TEMPLATE	
NOTE BOOK	
AREAS CHECKED	
NO.	



DATE	
BY	
SURVEYED	
PLOTTED	
TEMPLATE	
NOTE BOOK	
AREAS CHECKED	
NO.	



DATE	
BY	
SURVEYED	
PLOTTED	
TEMPLATE	
NOTE BOOK	
AREAS CHECKED	
NO.	



MODEL: PR I-80 - B 835+00.00 (SHEET)  
 FILE NAME: C:\TRANSPORT\SYSTEMS\FAI\80\21\STRUCTURE\8\STAGE2\I-80-835+00.00.DGN



USER NAME = SUIC	DESIGNED - CMA	REVISED -
	DRAWN - CMA	REVISED -
PLOT SCALE = 0.16666667 "/> <td>CHECKED - BRH</td> <td>REVISED -</td>	CHECKED - BRH	REVISED -
PLOT DATE = 6/27/2023	DATE - 6/29/2023	REVISED -

**STATE OF ILLINOIS  
DEPARTMENT OF TRANSPORTATION**

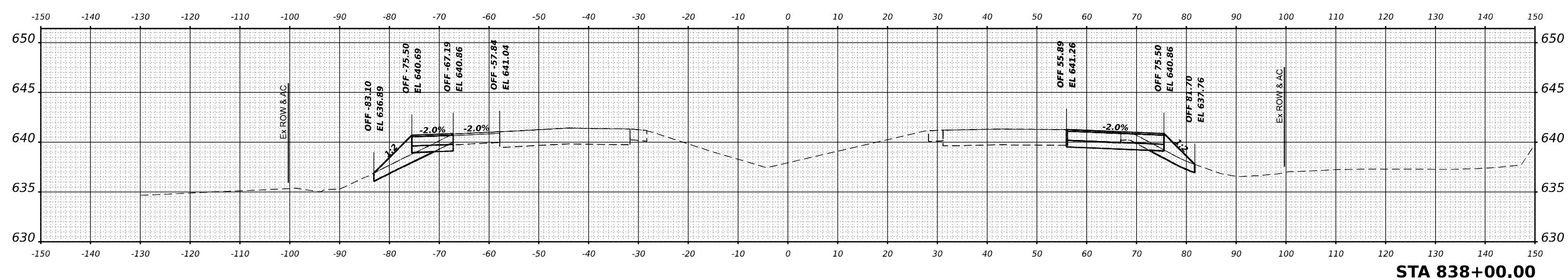
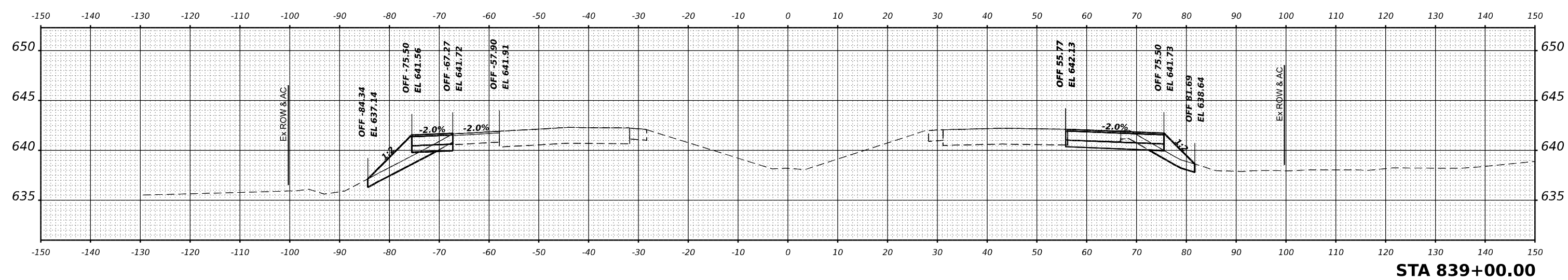
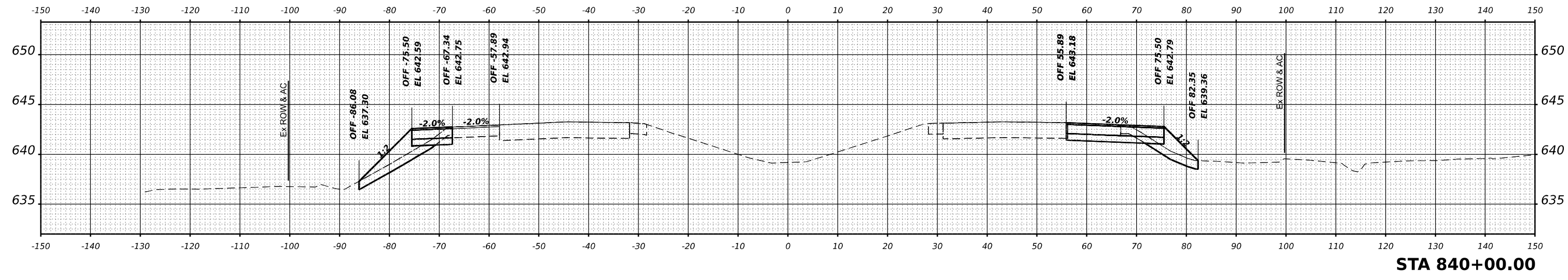
<b>I-80</b>	
<b>PRE-STAGE CROSS SECTIONS</b>	
SCALE: 1"=10'	SHEET OF SHEETS STA.

F.A.I. RTE.	SECTION	COUNTY	TOTAL SHEETS	SHEET NO.
80	FAI 80 21 STRUCTURE 8	WILL	883	712
CONTRACT NO. 62R29				
ILLINOIS FED. AID PROJECT				

FINAL SURVEY	SURVEYED	DATE
NOTE BOOK	PLOTTED	BY
NO.	TEMPLATE	
	AREAS CHECKED	

ORIGINAL SURVEY	SURVEYED	DATE
NOTE BOOK	PLOTTED	BY
NO.	TEMPLATE	
	AREAS CHECKED	

MODEL: PR I-80 - B B18+00.00 (SHEET)  
 FILE NAME: C:\TRANSPORT\LOCAL\TRANS\SYSTEMS\FAI\80\21\STRUCT\8\ASST\I-80-STAGE2-25.DGN



USER NAME = SUIC	DESIGNED - CMA	REVISED -
	DRAWN - CMA	REVISED -
PLOT SCALE = 0.16666667' / IN.	CHECKED - BRH	REVISED -
PLOT DATE = 6/27/2023	DATE - 6/29/2023	REVISED -

**STATE OF ILLINOIS  
 DEPARTMENT OF TRANSPORTATION**

**I-80  
 PRE-STAGE CROSS SECTIONS**

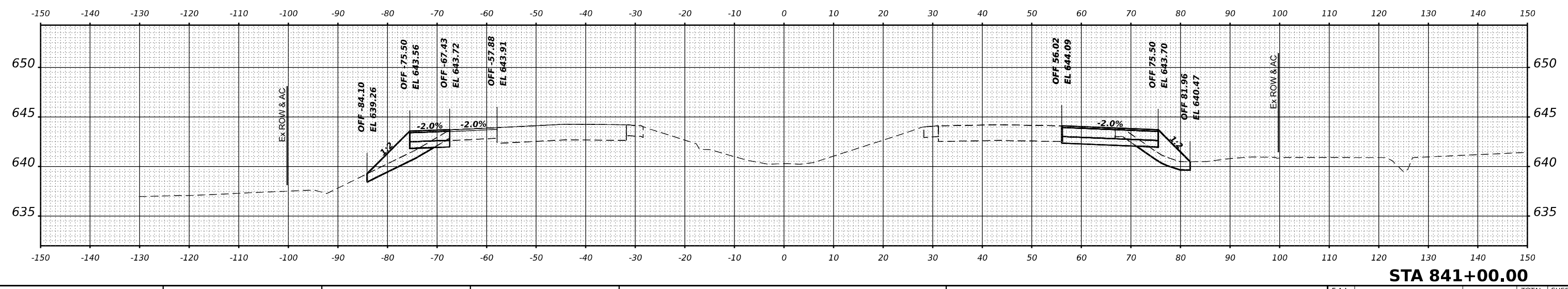
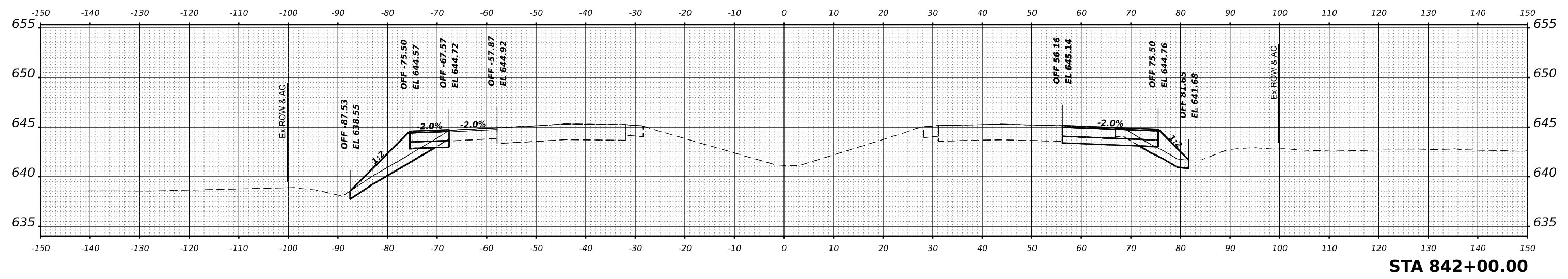
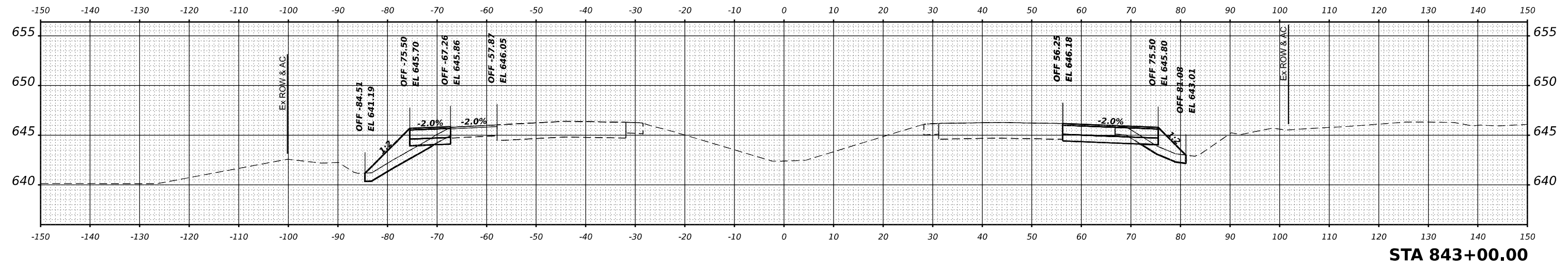
SCALE: 1"=10'    SHEET    OF    SHEETS    STA.

F.A.I. RTE.	SECTION	COUNTY	TOTAL SHEETS	SHEET NO.
80	FAI 80 21 STRUCTURE 8	WILL	883	713
CONTRACT NO. 62R29				
ILLINOIS FED. AID PROJECT				

DATE	
BY	
FINAL SURVEY	SURVEYED
NOTE BOOK	PLOTTED
NO.	TEMPLATE
	AREAS CHECKED

DATE	
BY	
ORIGINAL SURVEY	SURVEYED
NOTE BOOK	PLOTTED
NO.	TEMPLATE
	AREAS CHECKED

MODEL: PR I-80 - B 841+00.00 (SHEET)  
 FILE NAME: C:\TRANSPORT\LOCAL\TRANS\SYSTEMS\FAI\80\21\STRUCT\841-26.DGN



USER NAME = SUIC	DESIGNED - CMA	REVISED -
	DRAWN - CMA	REVISED -
PLOT SCALE = 0.16666667 "/>		

**STATE OF ILLINOIS  
 DEPARTMENT OF TRANSPORTATION**

**I-80  
 PRE-STAGE CROSS SECTIONS**

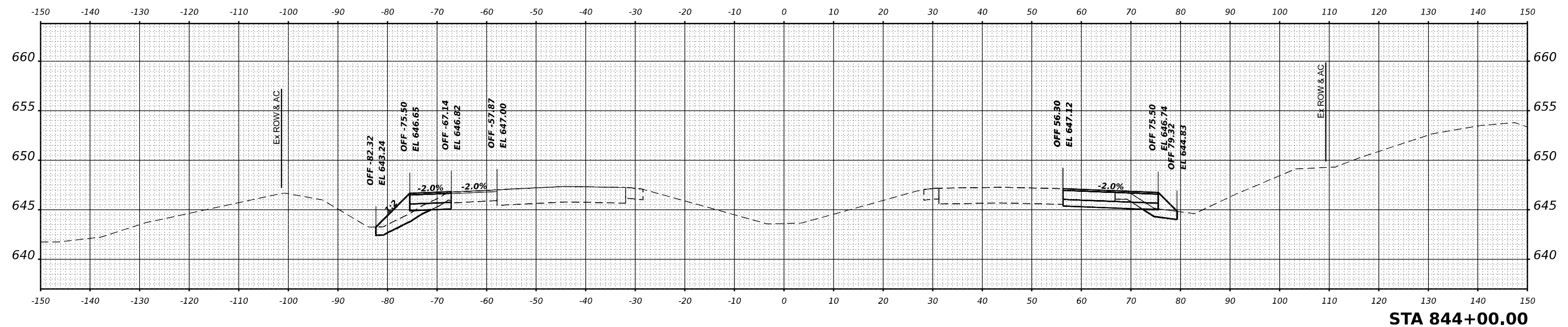
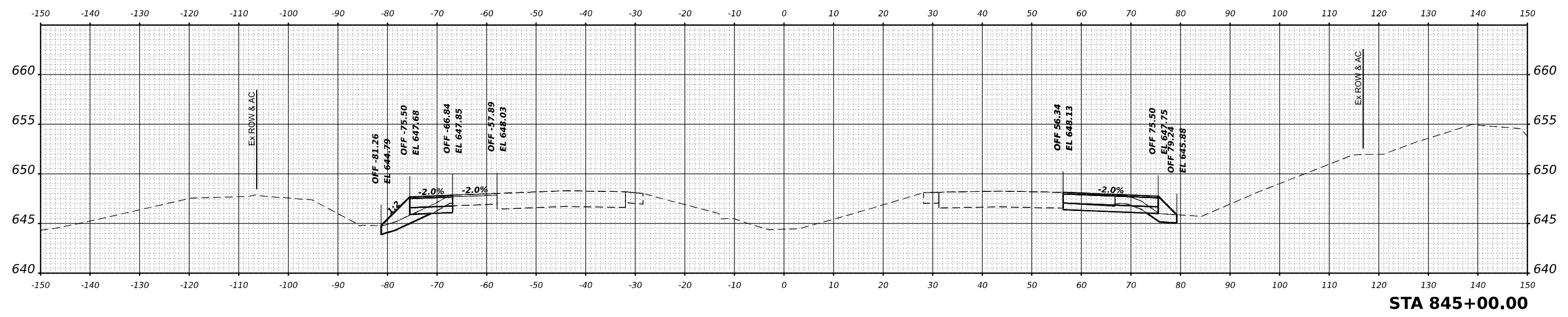
SCALE: 1"=10'  
 SHEET OF SHEETS STA.

F.A.I. RTE.	SECTION	COUNTY	TOTAL SHEETS	SHEET NO.
80	FAI 80 21 STRUCTURE 8	WILL	883	714
CONTRACT NO. 62R29				
ILLINOIS FED. AID PROJECT				

FINAL SURVEY	SURVEYED	BY	DATE
NOTE BOOK	PLOTTED		
NO.	TEMPLATE		
	AREAS CHECKED		

ORIGINAL SURVEY	SURVEYED	BY	DATE
NOTE BOOK	PLOTTED		
NO.	TEMPLATE		
	AREAS CHECKED		

MODEL: PR I-80 - B 844+00.00 (SHEET)  
 FILE NAME: C:\TRANSPORT\SYSTEMS\FAI\80\21\STRUCT\8-STA844-27.DGN



USER NAME = SUIC	DESIGNED - CMA	REVISED -
PLOT SCALE = 0.16666667 "/> <td>DRAWN - CMA</td> <td>REVISED -</td>	DRAWN - CMA	REVISED -
PLOT DATE = 6/27/2023	CHECKED - BRH	REVISED -
	DATE - 6/29/2023	REVISED -

**STATE OF ILLINOIS  
 DEPARTMENT OF TRANSPORTATION**

**I-80  
 PRE-STAGE CROSS SECTIONS**

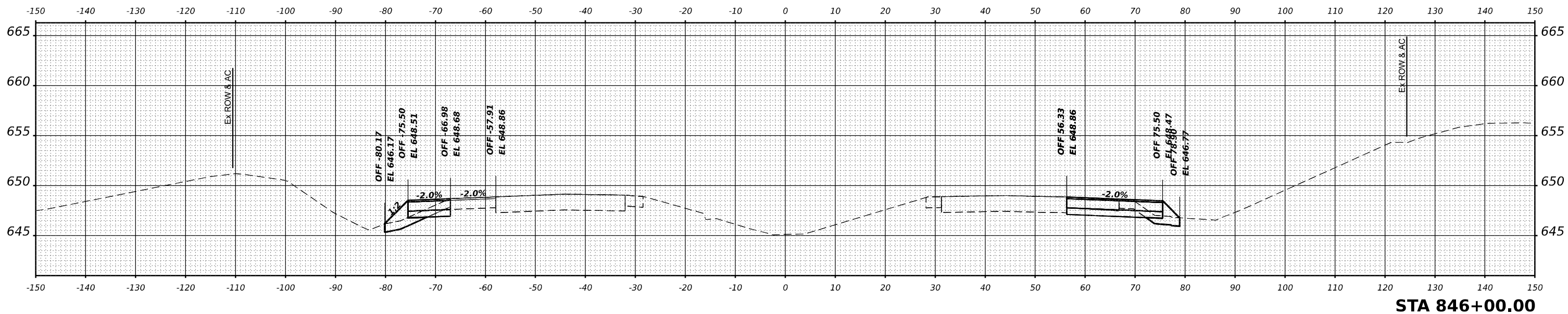
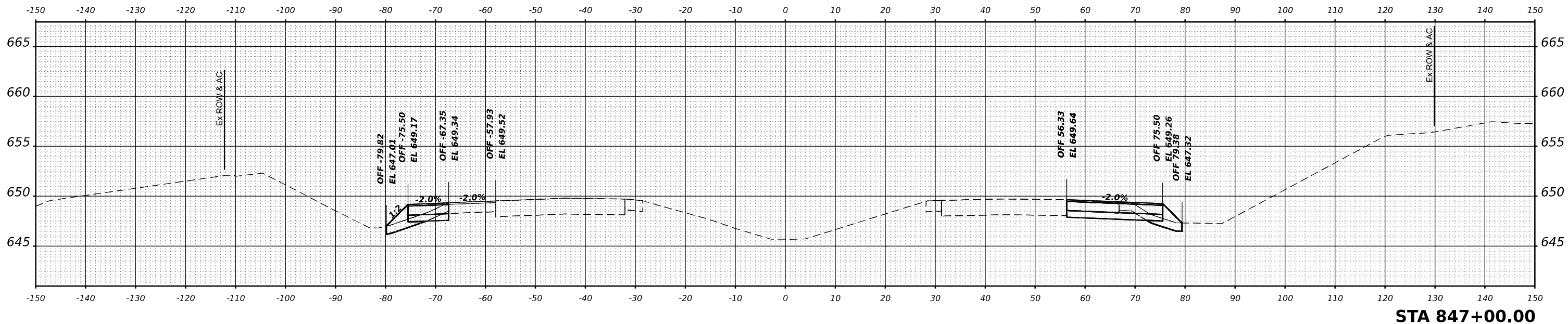
SCALE: 1"=10'    SHEET    OF    SHEETS    STA.

F.A.I. RTE.	SECTION	COUNTY	TOTAL SHEETS	SHEET NO.
80	FAI 80 21 STRUCTURE 8	WILL	883	715
CONTRACT NO. 62R29				
ILLINOIS FED. AID PROJECT				

FINAL SURVEY	SURVEYED	DATE
NOTE BOOK	PLOTTED	BY
NO.	TEMPLATE	
	AREAS CHECKED	

ORIGINAL SURVEY	SURVEYED	DATE
NOTE BOOK	PLOTTED	BY
NO.	TEMPLATE	
	AREAS CHECKED	

MODEL: PR I-80 - B 846+00.00 (SHEET)  
 FILE NAME: C:\TRANSPORT\LOCAL\TRANS\SYSTEMS\FAI\80\2R29\ST-ASST\FAI-846E-29.DGN



USER NAME =	SUIC
DESIGNED -	CMA
DRAWN -	CMA
PLLOT SCALE =	0.16666667 "/>

REVISIED -	
REVISIED -	
REVISIED -	
REVISIED -	

**STATE OF ILLINOIS  
 DEPARTMENT OF TRANSPORTATION**

I-80	
PRE-STAGE CROSS SECTIONS	
SCALE: 1"=10'	SHEET OF SHEETS STA.

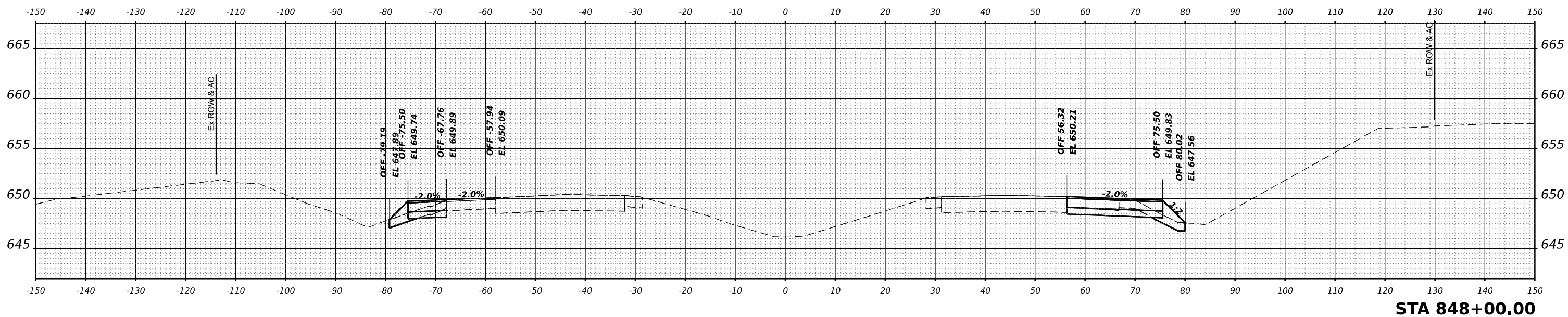
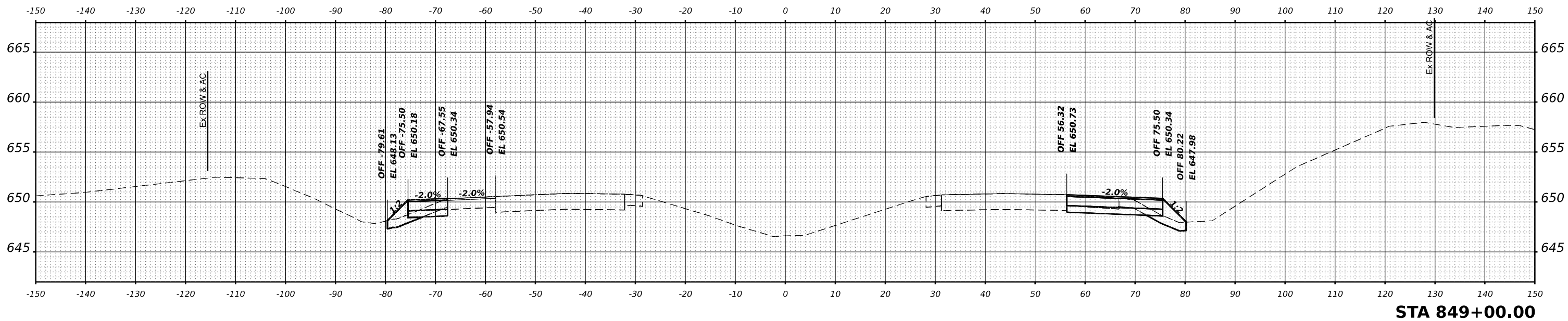
F.A.I. RTE.	SECTION	COUNTY	TOTAL SHEETS	SHEET NO.
80	FAI 80 21 STRUCTURE 8	WILL	883	716
				CONTRACT NO. 62R29
ILLINOIS FED. AID PROJECT				



FINAL SURVEY	SURVEYED	DATE
NOTE BOOK	PLOTTED	BY
NO.	TEMPLATE	
	AREAS CHECKED	

ORIGINAL SURVEY	SURVEYED	DATE
NOTE BOOK	PLOTTED	BY
NO.	TEMPLATE	
	AREAS CHECKED	

MODEL: PR I-80 - B 848+00.00 (SHEET)  
 FILE NAME: C:\TRANSPORT\SYSTEMS\FAI\01\DM507816\2R29-SRT-XSSHT-ML-STAGE2-29.DGN



USER NAME = SUIC	DESIGNED - CMA	REVISED -
PLOT SCALE = 0.16666667 1/ IN.	DRAWN - CMA	REVISED -
PLOT DATE = 6/27/2023	CHECKED - BRH	REVISED -
	DATE - 6/29/2023	REVISED -

STATE OF ILLINOIS  
 DEPARTMENT OF TRANSPORTATION

I-80  
 PRE-STAGE CROSS SECTIONS

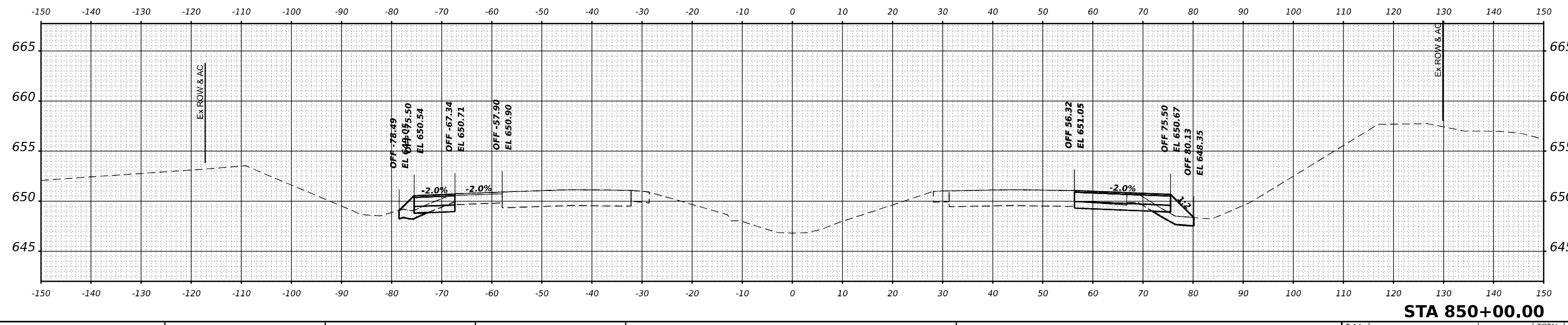
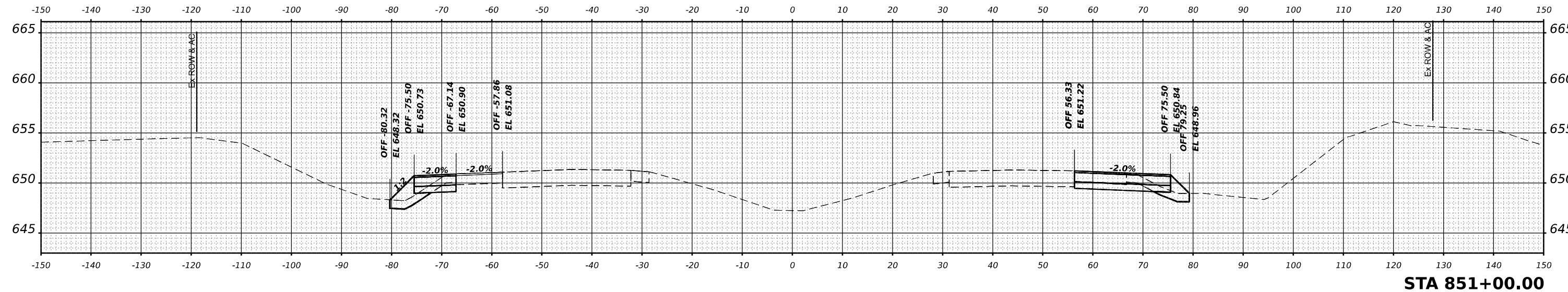
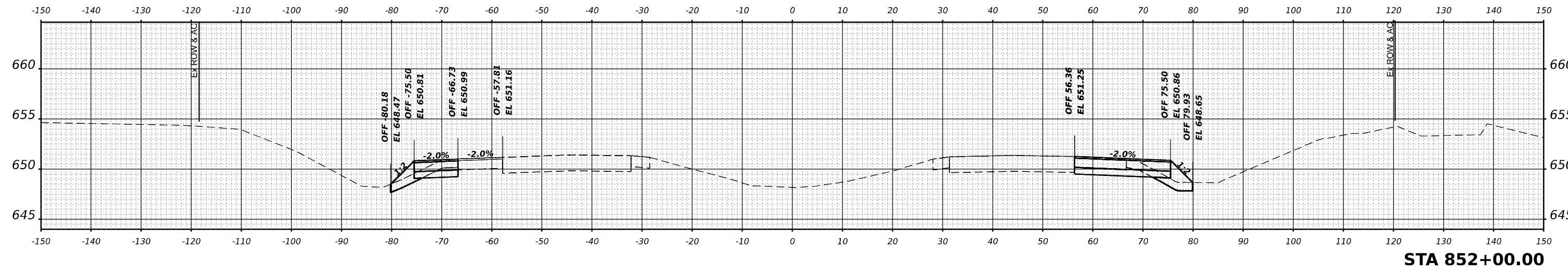
SCALE: 1"=10' SHEET OF SHEETS STA.

F.A.I. RTE.	SECTION	COUNTY	TOTAL SHEETS	SHEET NO.
80	FAI 80 21 STRUCTURE 8	WILL	883	717
			CONTRACT NO. 62R29	
		ILLINOIS FED. AID PROJECT		

DATE	
BY	
FINAL SURVEY	SURVEYED
NOTE BOOK	PLOTTED
NO.	TEMPLATE
	AREAS CHECKED

DATE	
BY	
ORIGINAL SURVEY	SURVEYED
NOTE BOOK	PLOTTED
NO.	TEMPLATE
	AREAS CHECKED

MODEL: PR I-80 - B 850+00.00 (SHEET)  
 FILE NAME: C:\TRANSPORT\LOCAL\TRANS\SYSTEMS\FAI\80\22R29\ST-ASST\FAI-850E-30.DGN



USER NAME = SUIC	DESIGNED - CMA	REVISED -
PLOT SCALE = 0.16666667' / IN.	DRAWN - CMA	REVISED -
PLOT DATE = 6/27/2023	CHECKED - BRH	REVISED -
	DATE - 6/29/2023	REVISED -

**STATE OF ILLINOIS  
DEPARTMENT OF TRANSPORTATION**

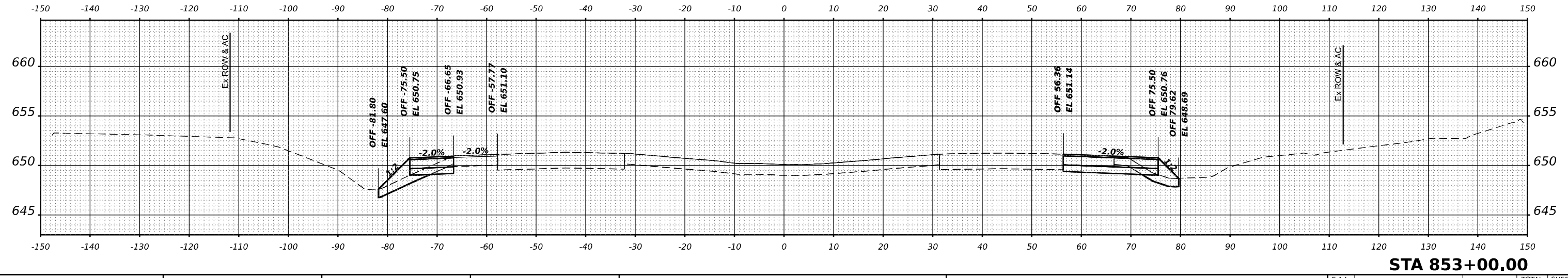
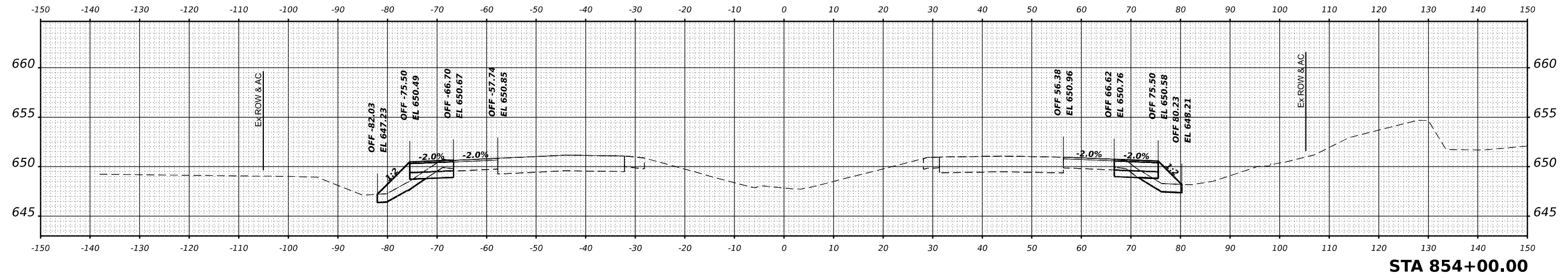
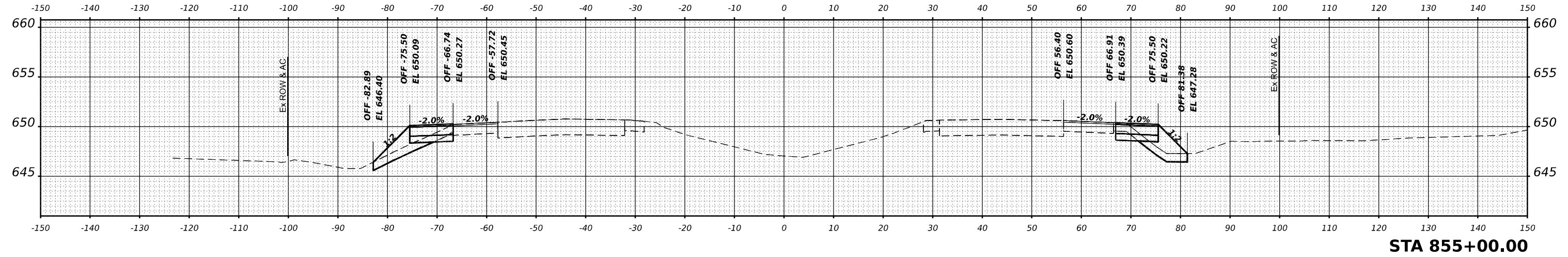
<b>I-80 PRE-STAGE CROSS SECTIONS</b>	
SCALE: 1"=10'	SHEET OF SHEETS STA.

F.A.I. RTE.	SECTION	COUNTY	TOTAL SHEETS	SHEET NO.
80	FAI 80 21 STRUCTURE 8	WILL	883	718
CONTRACT NO. 62R29				
ILLINOIS FED. AID PROJECT				

DATE	
BY	
FINAL SURVEY	SURVEYED
NOTE BOOK	PLOTTED
NO.	TEMPLATE
	AREAS CHECKED

DATE	
BY	
ORIGINAL SURVEY	SURVEYED
NOTE BOOK	PLOTTED
NO.	TEMPLATE
	AREAS CHECKED

MODEL: PR I-80 - B 853+00.00 (SHEET)  
 FILE NAME: C:\TRANSPORT\LOCAL\TRANS\SYSTEMS\FAI\80\2R29\SR1\ASST\I-80-STA853-31.DGN



USER NAME	= SUIC
DESIGNED	- CMA
DRAWN	- CMA
PLLOT SCALE	= 0.16666667 "/td>
PLLOT DATE	= 6/27/2023

REVISD	-
REVISD	-
REVISD	-
REVISD	-

**STATE OF ILLINOIS  
 DEPARTMENT OF TRANSPORTATION**

**I-80  
 PRE-STAGE CROSS SECTIONS**

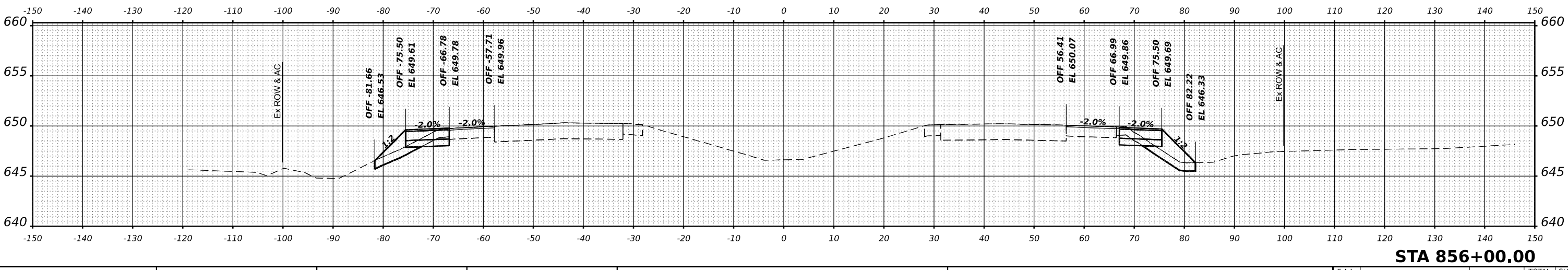
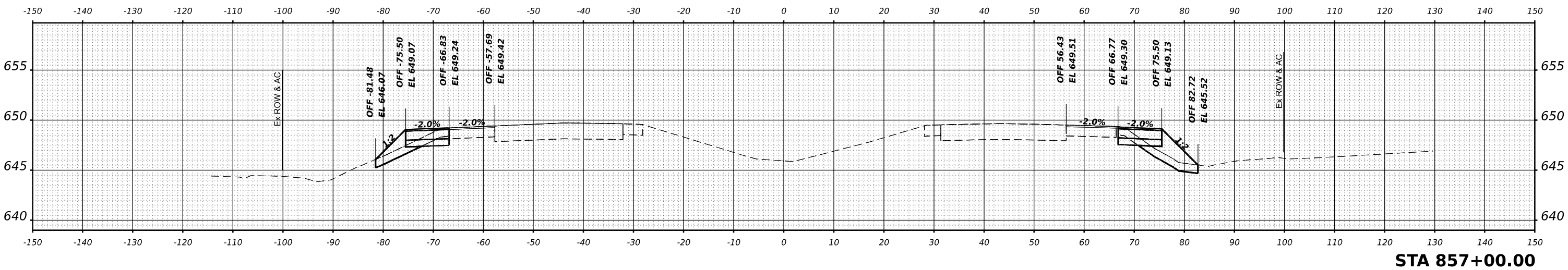
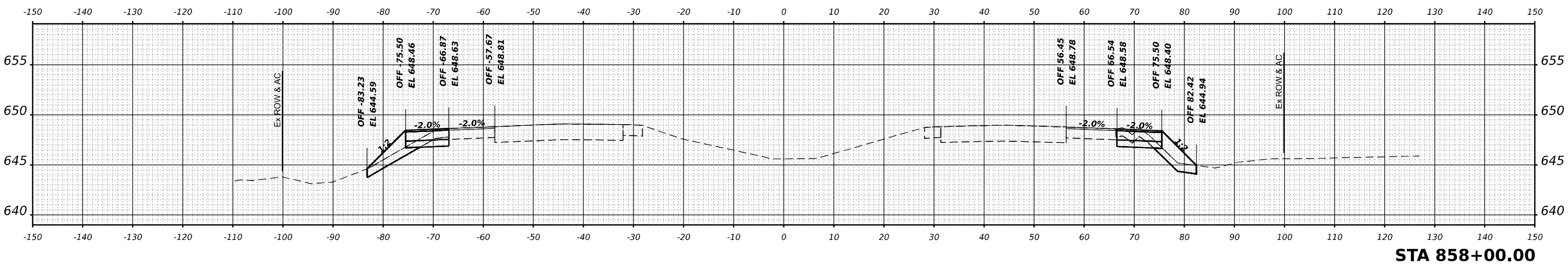
SCALE: 1"=10' SHEET OF SHEETS STA.

F.A.I. RTE.	SECTION	COUNTY	TOTAL SHEETS	SHEET NO.
80	FAI 80 21 STRUCTURE 8	WILL	883	719
CONTRACT NO. 62R29				
ILLINOIS FED. AID PROJECT				

FINAL SURVEY NO.	SURVEYED	DATE
NOTE BOOK	PLOTTED	BY
AREAS CHECKED	TEMPLATE	
	AREAS CHECKED	

ORIGINAL SURVEY NO.	SURVEYED	DATE
NOTE BOOK	PLOTTED	BY
AREAS CHECKED	TEMPLATE	
	AREAS CHECKED	

MODEL: PR 140 - B 856+00.00 (SHEET)  
 FILE NAME: C:\TRANSPORT\SYSTEMS\FAI\80\21\STRUCTURE\8\STAGE\3\2.DGN



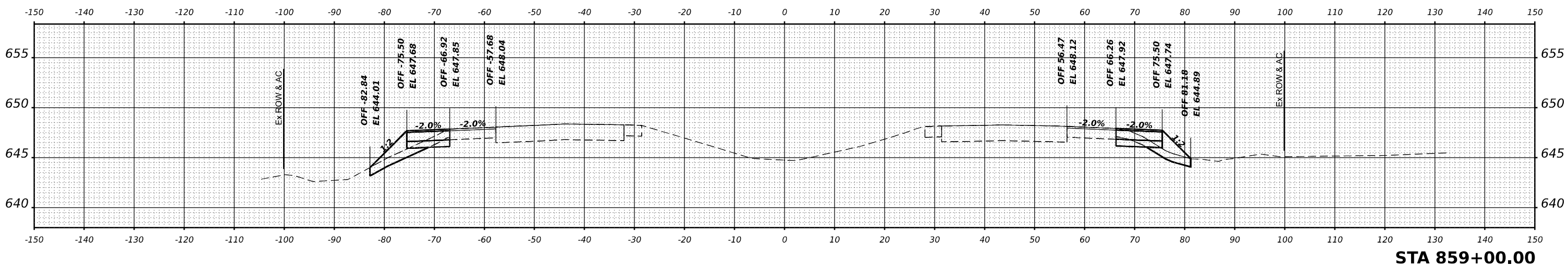
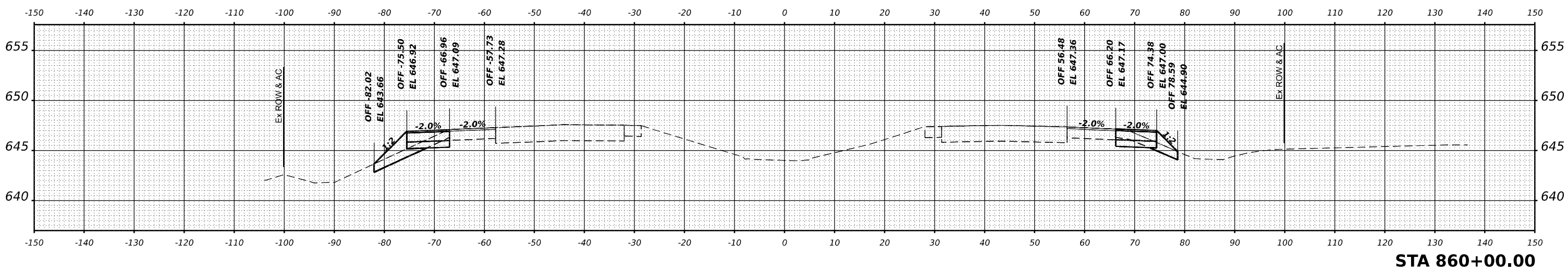
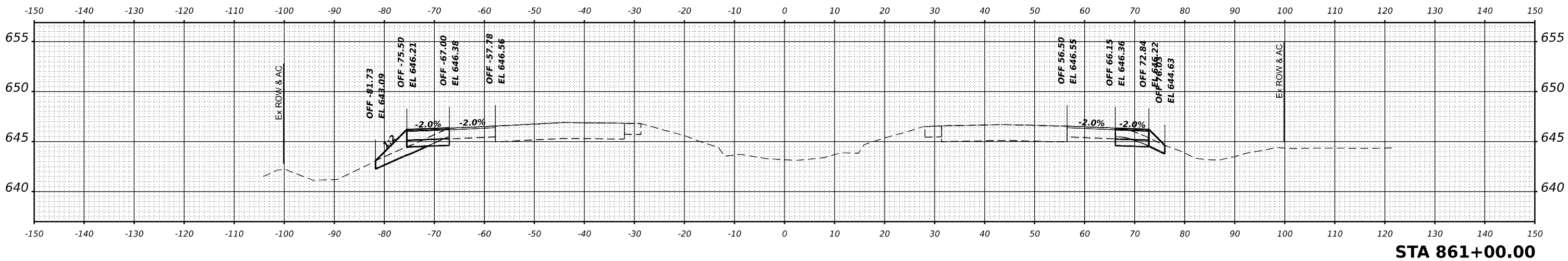
USER NAME = SUIC	DESIGNED - CMA	REVISED -
PLOT SCALE = 0.16666667 "/> <td>DRAWN - CMA</td> <td>REVISED -</td>	DRAWN - CMA	REVISED -
PLOT DATE = 6/27/2023	CHECKED - BRH	REVISED -
	DATE - 6/29/2023	REVISED -

**STATE OF ILLINOIS  
DEPARTMENT OF TRANSPORTATION**

<b>I-80</b>	
<b>PRE-STAGE CROSS SECTIONS</b>	
SCALE: 1"=10'	SHEET OF SHEETS STA.

F.A.I. RTE.	SECTION	COUNTY	TOTAL SHEETS	SHEET NO.
80	FAI 80 21 STRUCTURE 8	WILL	883	720
CONTRACT NO. 62R29				
ILLINOIS FED. AID PROJECT				

FINAL SURVEY	SURVEYED	DATE
NOTE BOOK	PLOTTED	BY
NO.	TEMPLATE	
	AREAS CHECKED	
	AREAS CHECKED	



ORIGINAL SURVEY	SURVEYED	DATE
NOTE BOOK	PLOTTED	BY
NO.	TEMPLATE	
	AREAS CHECKED	
	AREAS CHECKED	

MODEL: PR I-80 - B 859+00.00 (SHEET)  
 FILE NAME: C:\TRANSPORT\SYSTEMS\FAI\80\21\STRUCTURE\8\STAGE\I-80-STA859-3.DGN



USER NAME = SUIC	DESIGNED - CMA	REVISED -
	DRAWN - CMA	REVISED -
PLOT SCALE = 0.16666667 "/>		
PLOT DATE = 6/27/2023	DATE - 6/29/2023	REVISED -

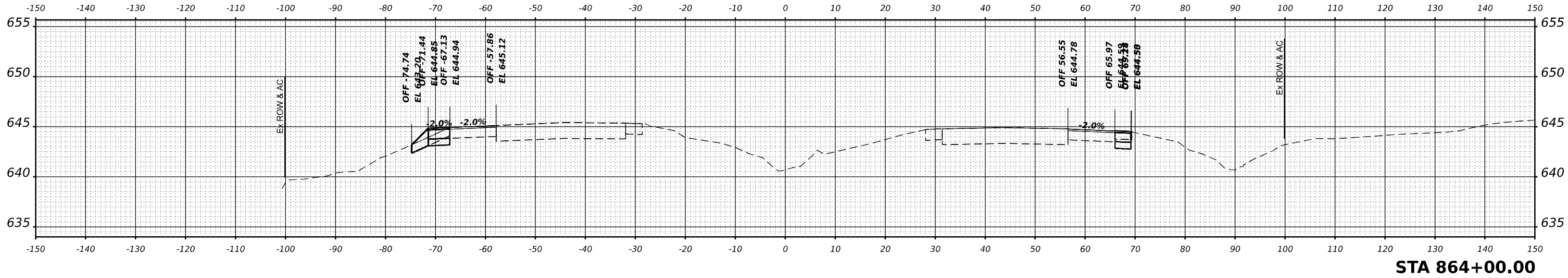
**STATE OF ILLINOIS  
DEPARTMENT OF TRANSPORTATION**

**I-80  
PRE-STAGE CROSS SECTIONS**

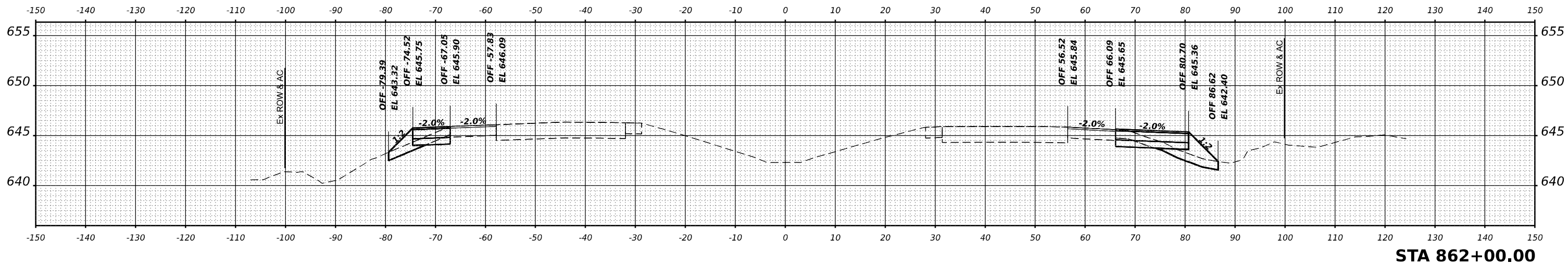
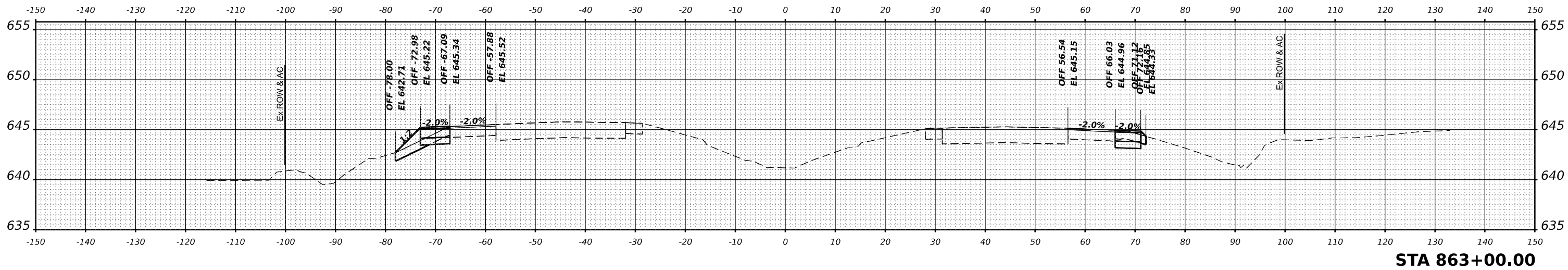
SCALE: 1"=10' SHEET OF SHEETS STA.

F.A.I. RTE.	SECTION	COUNTY	TOTAL SHEETS	SHEET NO.
80	FAI 80 21 STRUCTURE 8	WILL	883	721
				CONTRACT NO. 62R29
ILLINOIS FED. AID PROJECT				

FINAL SURVEY	SURVEYED	DATE
NOTE BOOK	PLOTTED	BY
NO.	TEMPLATE	
	AREAS CHECKED	
	AREAS CHECKED	



ORIGINAL SURVEY	SURVEYED	DATE
NOTE BOOK	PLOTTED	BY
NO.	TEMPLATE	
	AREAS CHECKED	
	AREAS CHECKED	



MODEL: PR 140 - B 862+00.00 (SHEET)  
 FILE NAME: C:\TRANSPORT\LOCAL\TRANS\SYSTEMS\FAI\80\21\STRUCT\8-21\STAGEB-34.DGN



USER NAME = SUIC	DESIGNED - CMA	REVISED -
	DRAWN - CMA	REVISED -
PLOT SCALE = 0.16666667 "/>	CHECKED - BRH	REVISED -
PLOT DATE = 6/27/2023	DATE - 6/29/2023	REVISED -

**STATE OF ILLINOIS  
DEPARTMENT OF TRANSPORTATION**

**I-80  
PRE-STAGE CROSS SECTIONS**

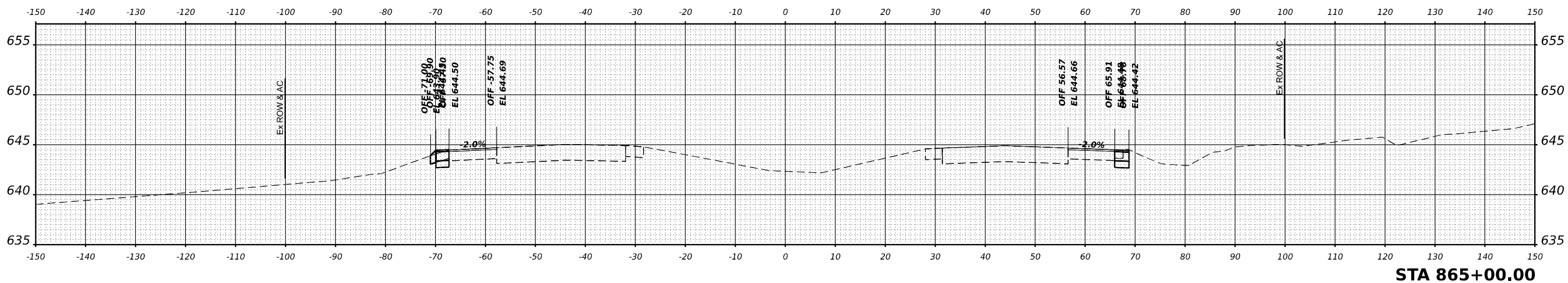
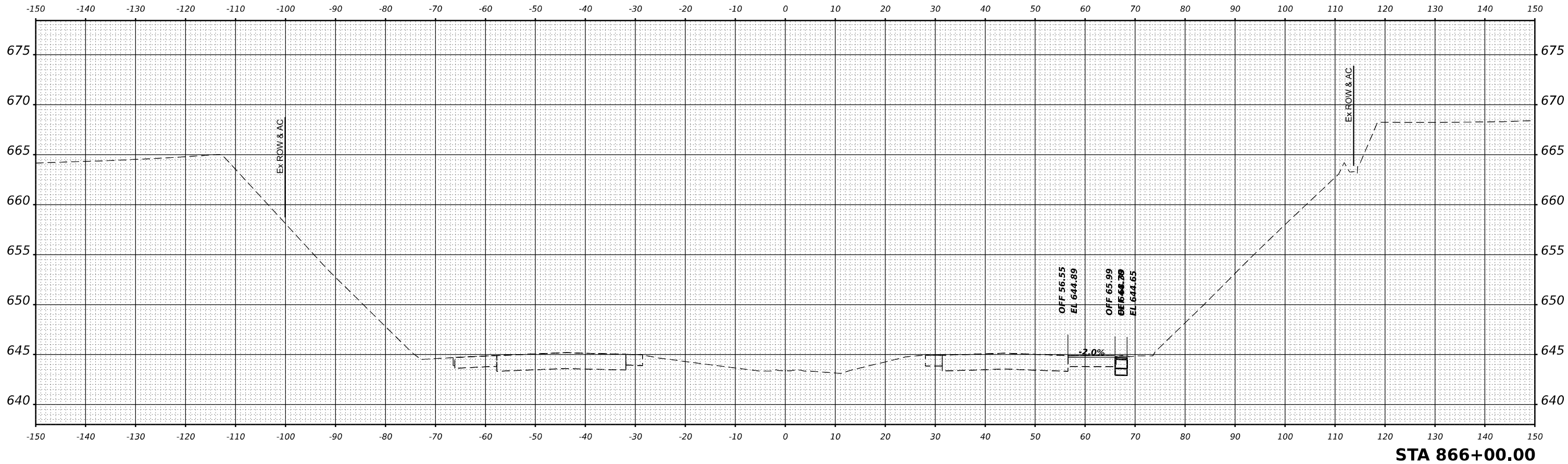
SCALE: 1"=10' SHEET OF SHEETS STA.

F.A.I. RTE.	SECTION	COUNTY	TOTAL SHEETS	SHEET NO.
80	FAI 80 21 STRUCTURE 8	WILL	883	722
				CONTRACT NO. 62R29
ILLINOIS FED. AID PROJECT				

DATE	
BY	
FINAL SURVEY	SURVEYED
NOTE BOOK	PLOTTED
NO.	TEMPLATE
	AREAS CHECKED

DATE	
BY	
ORIGINAL SURVEY	SURVEYED
NOTE BOOK	PLOTTED
NO.	TEMPLATE
	AREAS CHECKED

MODEL: P:\180 - B 865+00.00 (SHEET)  
 FILE NAME: C:\TRANSISTERS\LOCAL\TRANSISTERS\FW\01\DM507818\2R29-SHT-XSSHT-AM-STAGE8-35.DGN



USER NAME = SUIC	DESIGNED - CMA	REVISED -
PLOT SCALE = 0.16666667 "/> <td>DRAWN - CMA</td> <td>REVISED -</td>	DRAWN - CMA	REVISED -
PLOT DATE = 6/27/2023	CHECKED - BRH	REVISED -
	DATE - 6/29/2023	REVISED -

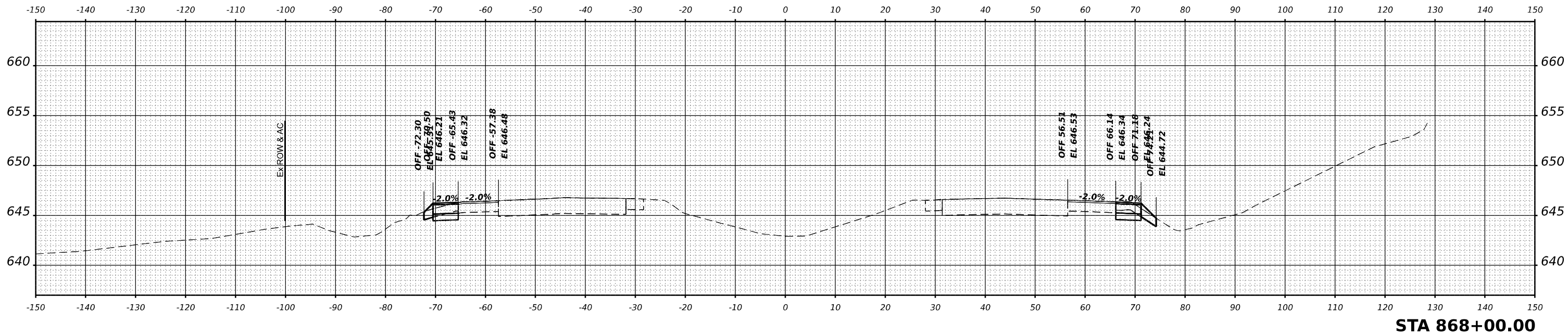
**STATE OF ILLINOIS  
 DEPARTMENT OF TRANSPORTATION**

**I-80  
 PRE-STAGE CROSS SECTIONS**

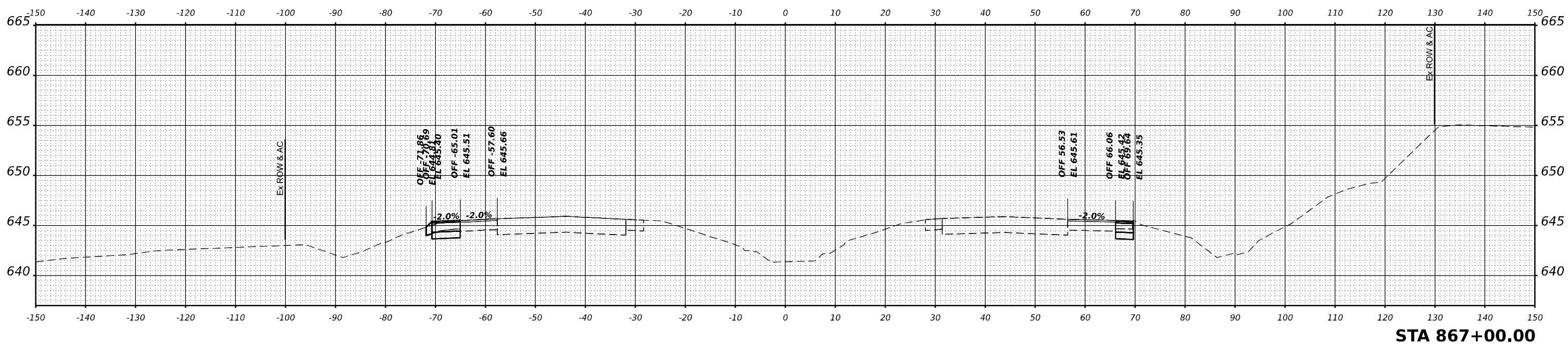
SCALE: 1"=10' SHEET OF SHEETS STA.

F.A.I. RTE.	SECTION	COUNTY	TOTAL SHEETS	SHEET NO.
80	FAI 80 21 STRUCTURE 8	WILL	883	723
CONTRACT NO. 62R29				
ILLINOIS FED. AID PROJECT				

FINAL SURVEY	SURVEYED	DATE
NOTE BOOK	PLOTTED	BY
NO.	TEMPLATE	
	AREAS CHECKED	
	AREAS CHECKED	



ORIGINAL SURVEY	SURVEYED	DATE
NOTE BOOK	PLOTTED	BY
NO.	TEMPLATE	
	AREAS CHECKED	
	AREAS CHECKED	



MODEL: PR 140 - B 867+00.00 (SHEET)  
 FILE NAME: C:\TRANSPORT\LOCAL\TRANS\SYSTEMS\FAI\80\21\STRUCT\8-21\STAGE-35.DGN



USER NAME = SUIC	DESIGNED - CMA	REVISED -
PLOT SCALE = 0.16666667 "/> <td>DRAWN - CMA</td> <td>REVISED -</td>	DRAWN - CMA	REVISED -
PLOT DATE = 6/27/2023	CHECKED - BRH	REVISED -
	DATE - 6/29/2023	REVISED -

**STATE OF ILLINOIS  
DEPARTMENT OF TRANSPORTATION**

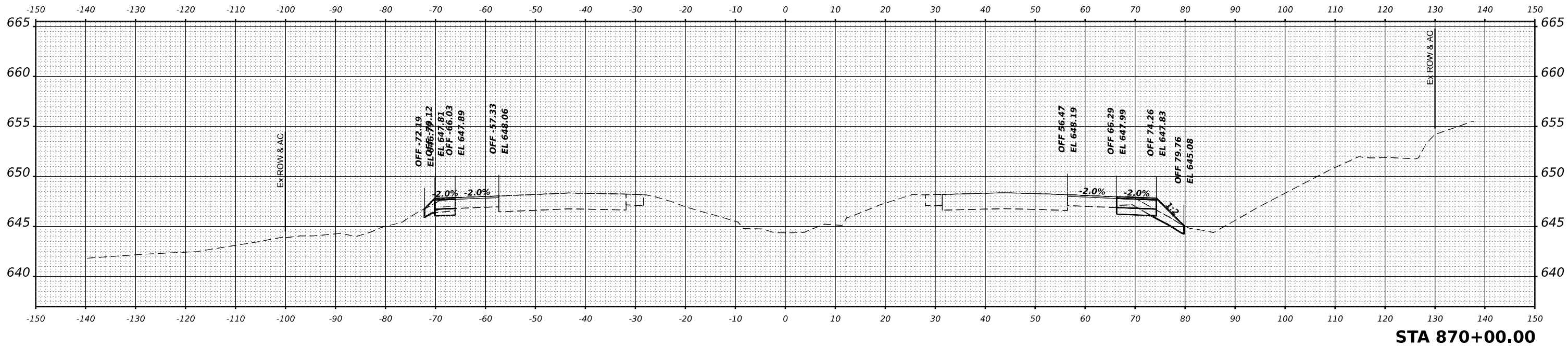
**I-80  
PRE-STAGE CROSS SECTIONS**

SCALE: 1"=10' SHEET OF SHEETS STA.

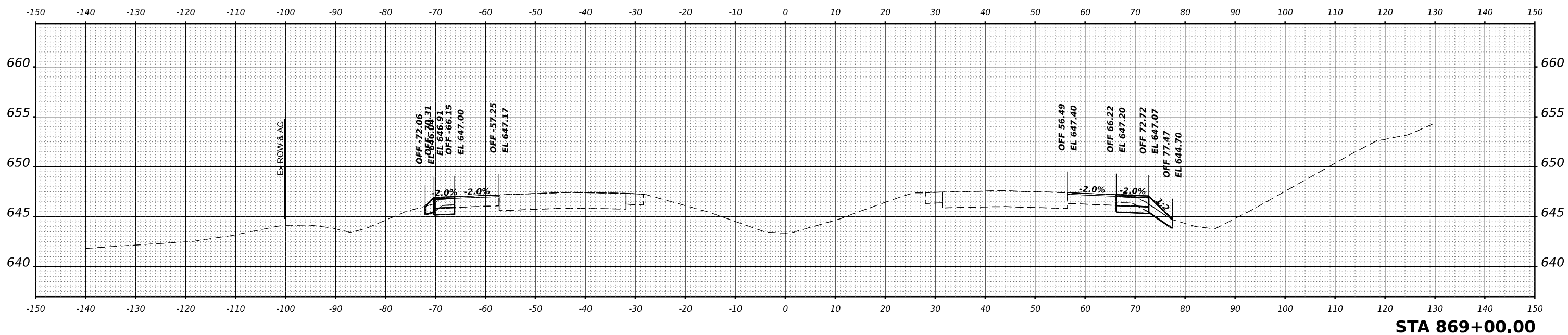
F.A.I. RTE.	SECTION	COUNTY	TOTAL SHEETS	SHEET NO.
80	FAI 80 21 STRUCTURE 8	WILL	883	724
CONTRACT NO. 62R29				
ILLINOIS FED. AID PROJECT				



FINAL SURVEY NO.	SURVEYED	DATE
NOTE BOOK	PLOTTED	BY
AREAS CHECKED	TEMPLATE	
	AREAS CHECKED	



ORIGINAL SURVEY NO.	SURVEYED	DATE
NOTE BOOK	PLOTTED	BY
AREAS CHECKED	TEMPLATE	
	AREAS CHECKED	



MODEL: P:\180 - B 869+00.00 (SHEET)  
 FILE NAME: C:\TRANSPORT\LOCAL\TRANSPORT\SYSTEMS\FAI\80\21\STRUCTURE 8\STAGED-37.DGN



USER NAME = SUIC	DESIGNED - CMA	REVISED -
PLOT SCALE = 0.16666667 "/> <td>DRAWN - CMA</td> <td>REVISED -</td>	DRAWN - CMA	REVISED -
PLOT DATE = 6/27/2023	CHECKED - BRH	REVISED -
	DATE - 6/29/2023	REVISED -

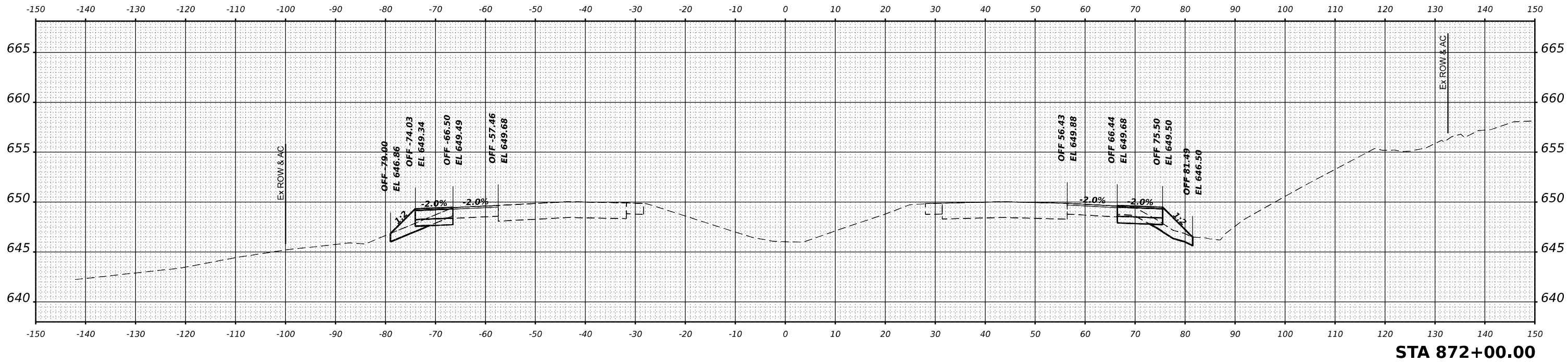
**STATE OF ILLINOIS  
DEPARTMENT OF TRANSPORTATION**

**I-80  
PRE-STAGE CROSS SECTIONS**

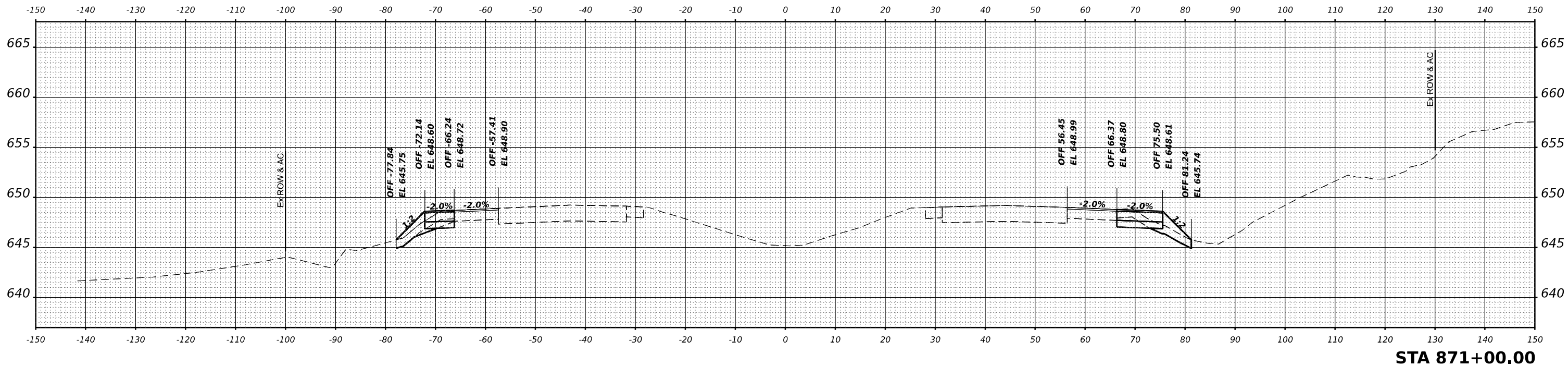
SCALE: 1"=10' SHEET OF SHEETS STA.

F.A.I. RTE.	SECTION	COUNTY	TOTAL SHEETS	SHEET NO.
80	FAI 80 21 STRUCTURE 8	WILL	883	725
CONTRACT NO. 62R29				
ILLINOIS FED. AID PROJECT				

FINAL SURVEY NO.	SURVEYED	DATE
NOTE BOOK	PLOTTED	
	TEMPLATE	
	AREAS CHECKED	
	AREAS CHECKED	



ORIGINAL SURVEY NO.	SURVEYED	DATE
NOTE BOOK	PLOTTED	
	TEMPLATE	
	AREAS CHECKED	
	AREAS CHECKED	



MODEL: PR I-80 - B 871+00.00 (SHEET)  
 FILE NAME: C:\TRANSPORT\SYSTEMS\FAI\80\21\STRUCTURE\8\STAGED\89.DGN



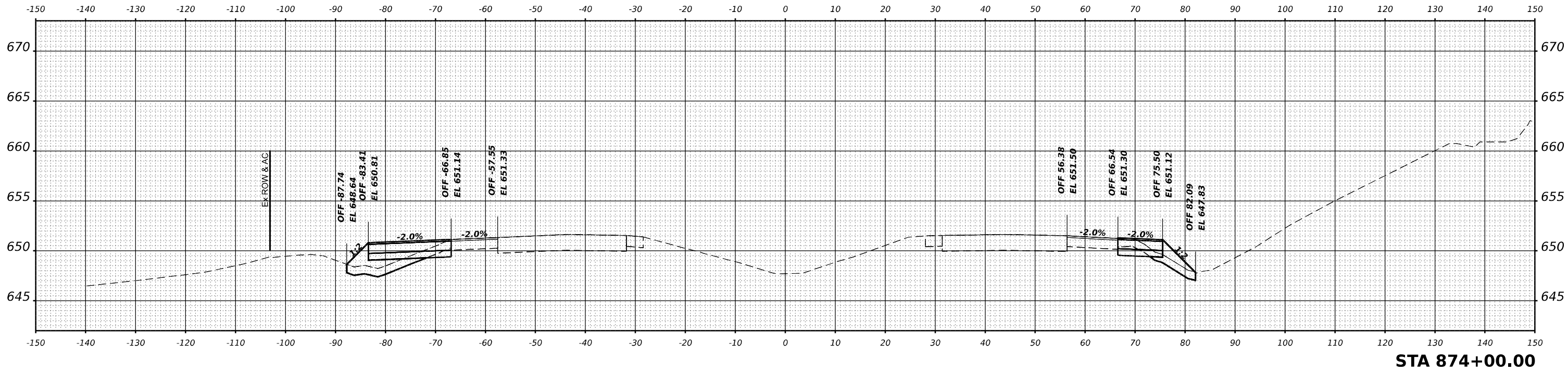
USER NAME = SUIC	DESIGNED - CMA	REVISED -
PLOT SCALE = 0.16666667 "/> <td>DRAWN - CMA</td> <td>REVISED -</td>	DRAWN - CMA	REVISED -
PLOT DATE = 6/27/2023	CHECKED - BRH	REVISED -
	DATE - 6/29/2023	REVISED -

**STATE OF ILLINOIS  
 DEPARTMENT OF TRANSPORTATION**

<b>I-80</b>	
<b>PRE-STAGE CROSS SECTIONS</b>	
SCALE: 1"=10'	SHEET OF SHEETS STA.

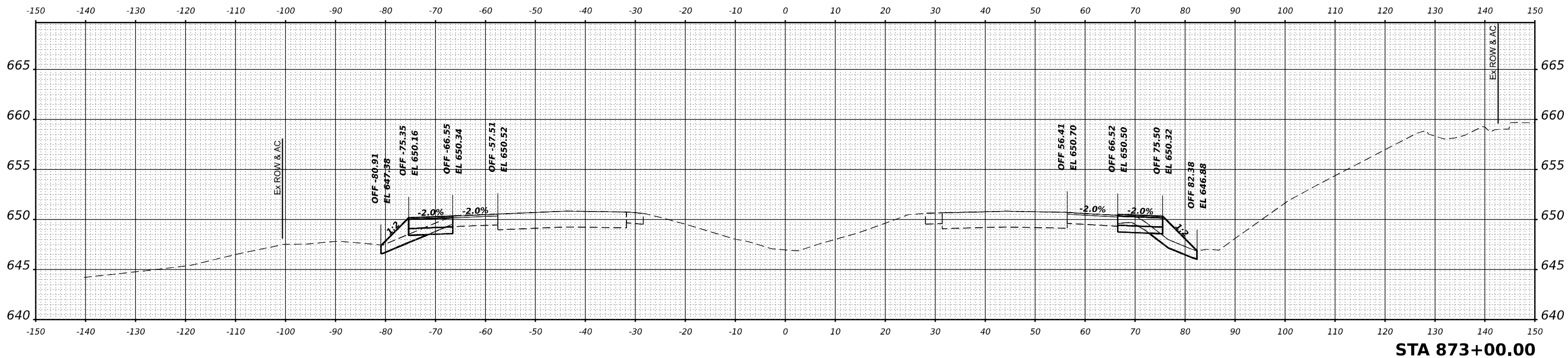
F.A.I. RTE.	SECTION	COUNTY	TOTAL SHEETS	SHEET NO.
80	FAI 80 21 STRUCTURE 8	WILL	883	726
CONTRACT NO. 62R29				
ILLINOIS FED. AID PROJECT				

FINAL SURVEY	SURVEYED	DATE
NOTE BOOK	PLOTTED	BY
NO.	TEMPLATE	
	AREAS CHECKED	



STA 874+00.00

ORIGINAL SURVEY	SURVEYED	DATE
NOTE BOOK	PLOTTED	BY
NO.	TEMPLATE	
	AREAS CHECKED	



STA 873+00.00

MODEL: P:\180 - B 873+00.00 (SHEET)  
FILE NAME: C:\TRANSPORT\LOCAL\TRANS\SYSTEMS\FAI\80\21\8021\8021-ASST-FAI-STA873-39.DGN



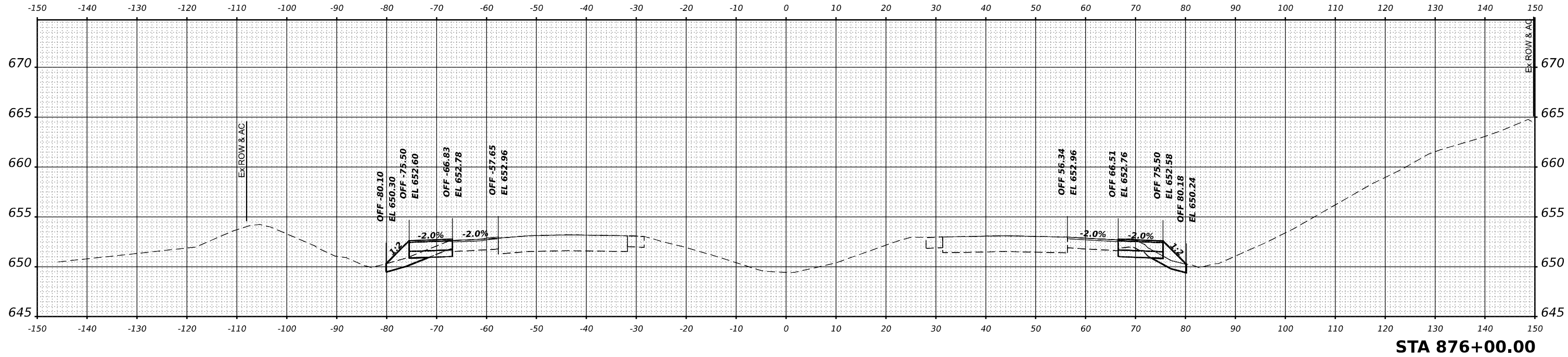
USER NAME = SUIC	DESIGNED - CMA	REVISED -
PLOT SCALE = 0.16666667 "/>		

STATE OF ILLINOIS  
DEPARTMENT OF TRANSPORTATION

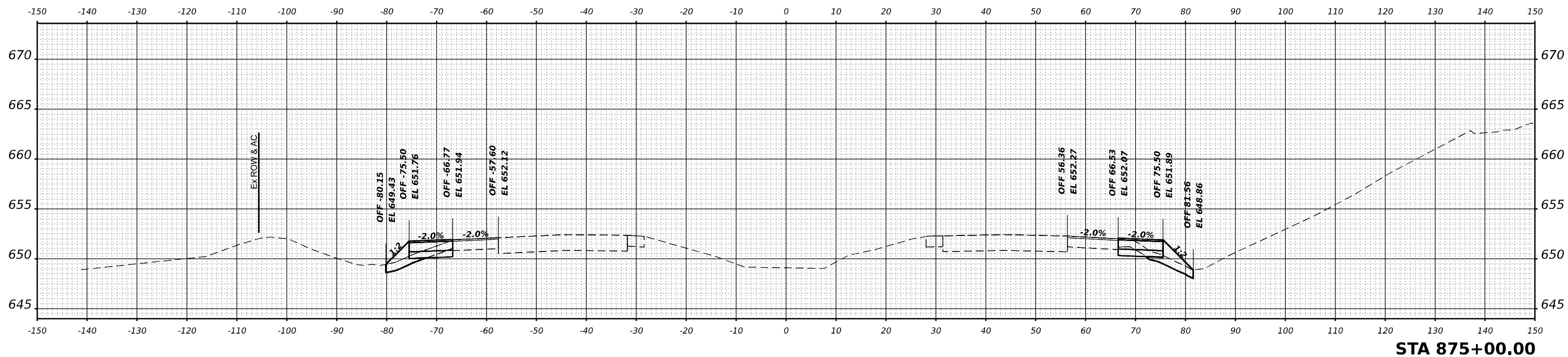
I-80 PRE-STAGE CROSS SECTIONS			
SCALE: 1"=10'	SHEET	OF	SHEETS
			STA.

F.A.I. RTE.	SECTION	COUNTY	TOTAL SHEETS	SHEET NO.
80	FAI 80 21 STRUCTURE 8	WILL	883	727
				CONTRACT NO. 62R29
				ILLINOIS FED. AID PROJECT

FINAL SURVEY	SURVEYED	DATE
NOTE BOOK	PLOTTED	BY
NO.	TEMPLATE	
	AREAS CHECKED	



ORIGINAL SURVEY	SURVEYED	DATE
NOTE BOOK	PLOTTED	BY
NO.	TEMPLATE	
	AREAS CHECKED	



MODEL: PR I-80 - B 875+00.00 (SHEET)  
 FILE NAME: C:\TRANSPORT\LOCAL\TRANSPORT\SYSTEMS\PR\I-80\2023\ST-875\I-80-STAGE-4.DGN



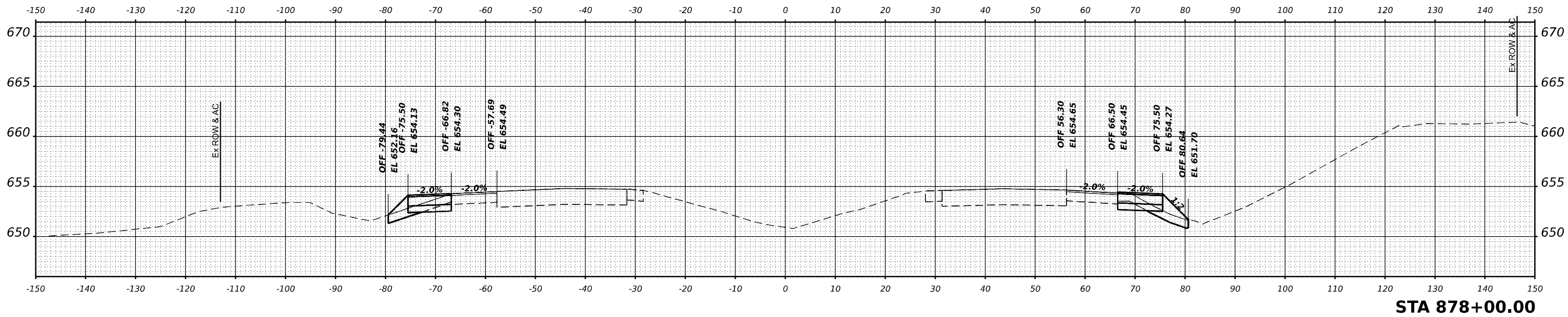
USER NAME = SUIC	DESIGNED - CMA	REVISED -
PLOT SCALE = 0.16666667" / IN.	DRAWN - CMA	REVISED -
PLOT DATE = 6/27/2023	CHECKED - BRH	REVISED -
	DATE - 6/29/2023	REVISED -

STATE OF ILLINOIS  
 DEPARTMENT OF TRANSPORTATION

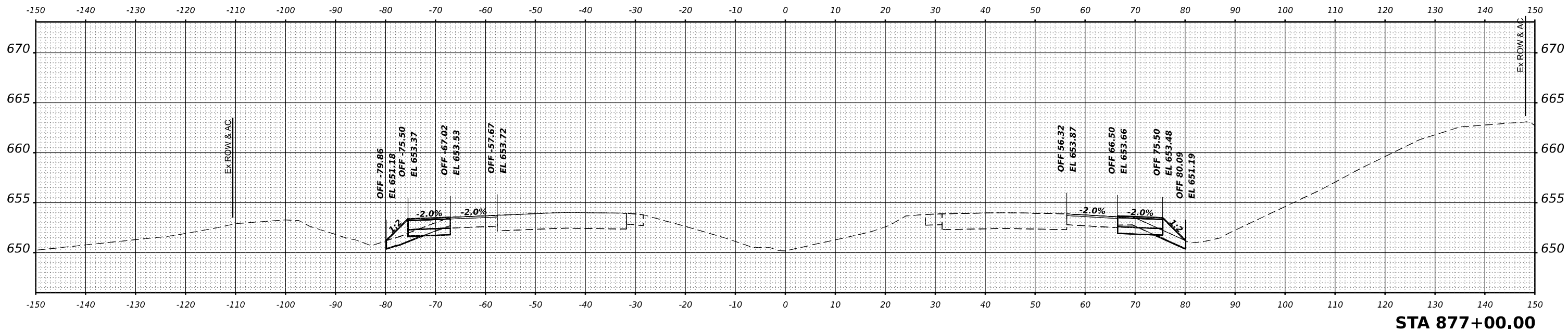
I-80	
PRE-STAGE CROSS SECTIONS	
SCALE: 1"=10'	SHEET OF SHEETS STA.

F.A.I. RTE.	SECTION	COUNTY	TOTAL SHEETS	SHEET NO.
80	FAI 80 21 STRUCTURE 8	WILL	883	728
				CONTRACT NO. 62R29
				ILLINOIS FED. AID PROJECT

DATE	
BY	
SURVEYED	
PLOTTED	
NOTE BOOK	
AREAS CHECKED	
NO.	



DATE	
BY	
SURVEYED	
PLOTTED	
NOTE BOOK	
AREAS CHECKED	
NO.	



MODEL: P:\180 - B 877+00.00 (SHEET)  
 FILE NAME: C:\TRANSPORT\SYSTEMS\FW\01\DM507818\62R29-SRT-XSSHT-M-STAGE8-A1.DGN



USER NAME = SUIC	DESIGNED - CMA	REVISED -
PLOT SCALE = 0.16666667 "/> <td>DRAWN - CMA</td> <td>REVISED -</td>	DRAWN - CMA	REVISED -
PLOT DATE = 6/27/2023	CHECKED - BRH	REVISED -
	DATE - 6/29/2023	REVISED -

**STATE OF ILLINOIS  
DEPARTMENT OF TRANSPORTATION**

**I-80  
PRE-STAGE CROSS SECTIONS**

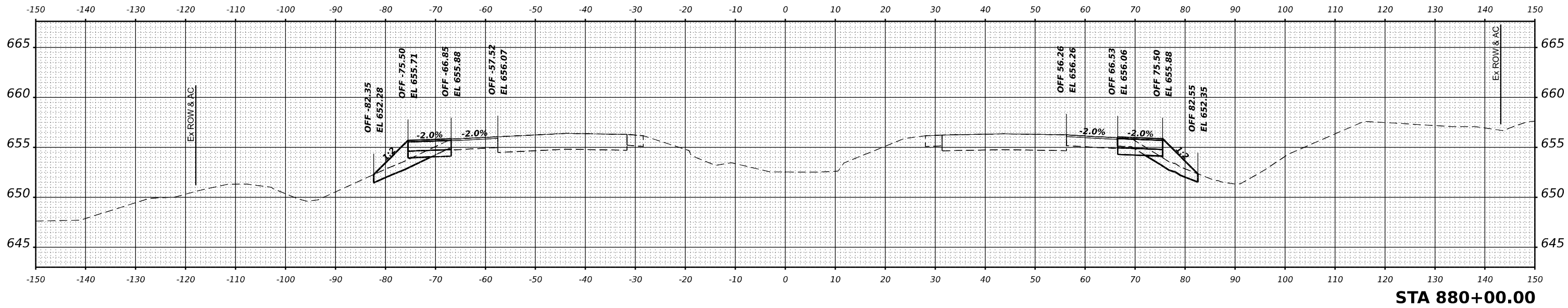
SCALE: 1"=10' SHEET OF SHEETS STA.

F.A.I. RTE.	SECTION	COUNTY	TOTAL SHEETS	SHEET NO.
80	FAI 80 21 STRUCTURE 8	WILL	883	729
CONTRACT NO. 62R29				
ILLINOIS FED. AID PROJECT				

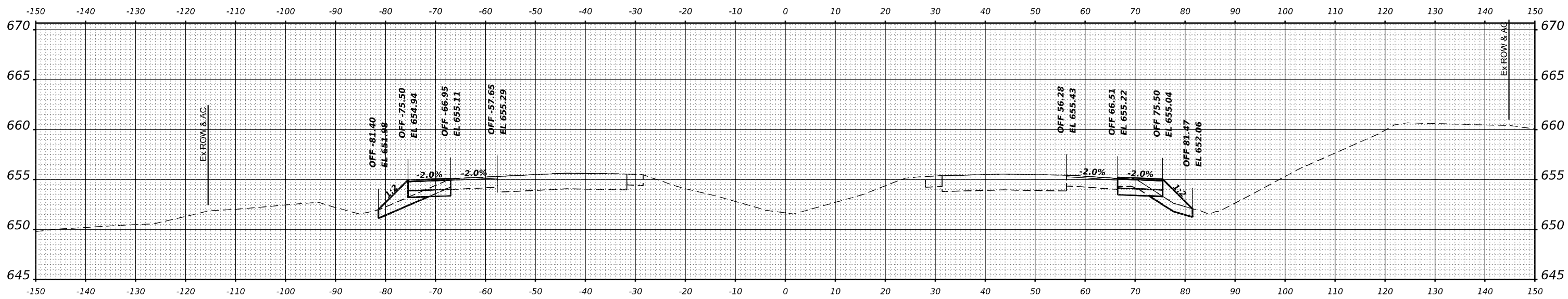
FINAL SURVEY NO.	SURVEYED	DATE
NOTE BOOK	PLOTTED	BY
AREAS CHECKED	TEMPLATE	
	AREAS CHECKED	

ORIGINAL SURVEY NO.	SURVEYED	DATE
NOTE BOOK	PLOTTED	BY
AREAS CHECKED	TEMPLATE	
	AREAS CHECKED	

MODEL: PR I-80 - B 879+00.00 (SHEET)  
 FILE NAME: C:\TRANSPORT\SYSTEMS\FAI\80\21\STRUCTURE\8\STA879+00.00.DGN



**STA 880+00.00**



**STA 879+00.00**



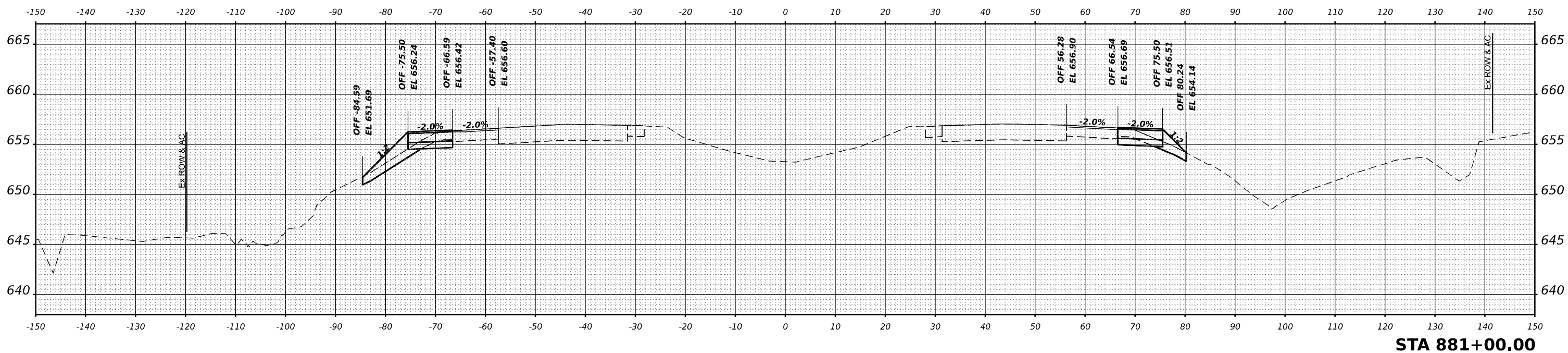
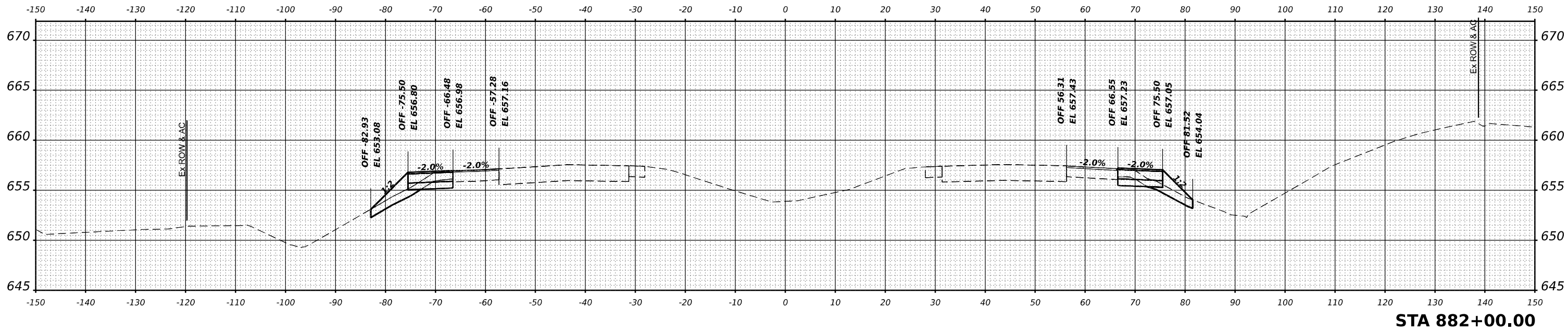
USER NAME = SUIC	DESIGNED - CMA	REVISED -
	DRAWN - CMA	REVISED -
PLOT SCALE = 0.16666667 "/>		

**STATE OF ILLINOIS  
 DEPARTMENT OF TRANSPORTATION**

<b>I-80</b>	
<b>PRE-STAGE CROSS SECTIONS</b>	
SCALE: 1' = 10"	SHEET OF SHEETS STA.

F.A.I. RTE.	SECTION	COUNTY	TOTAL SHEETS	SHEET NO.
80	FAI 80 21 STRUCTURE 8	WILL	883	730
				CONTRACT NO. 62R29
ILLINOIS FED. AID PROJECT				

DATE	
BY	
FINAL SURVEY	SURVEYED
NOTE BOOK	PLOTTED
NO.	TEMPLATE
	AREAS CHECKED



DATE	
BY	
ORIGINAL SURVEY	SURVEYED
NOTE BOOK	PLOTTED
NO.	TEMPLATE
	AREAS CHECKED

MODEL: PR I-80 - B 881+00.00 (SHEET)  
 FILE NAME: C:\TRANSPORT\SYSTEMS\FAI\80\21\STRUCTURE\8\STAGE\4\3.DGN



USER NAME = SUIC	DESIGNED - CMA	REVISED -
	DRAWN - CMA	REVISED -
PLOT SCALE = 0.16666667"/IN.	CHECKED - BRH	REVISED -
PLOT DATE = 6/27/2023	DATE - 6/29/2023	REVISED -

**STATE OF ILLINOIS  
 DEPARTMENT OF TRANSPORTATION**

**I-80  
 PRE-STAGE CROSS SECTIONS**

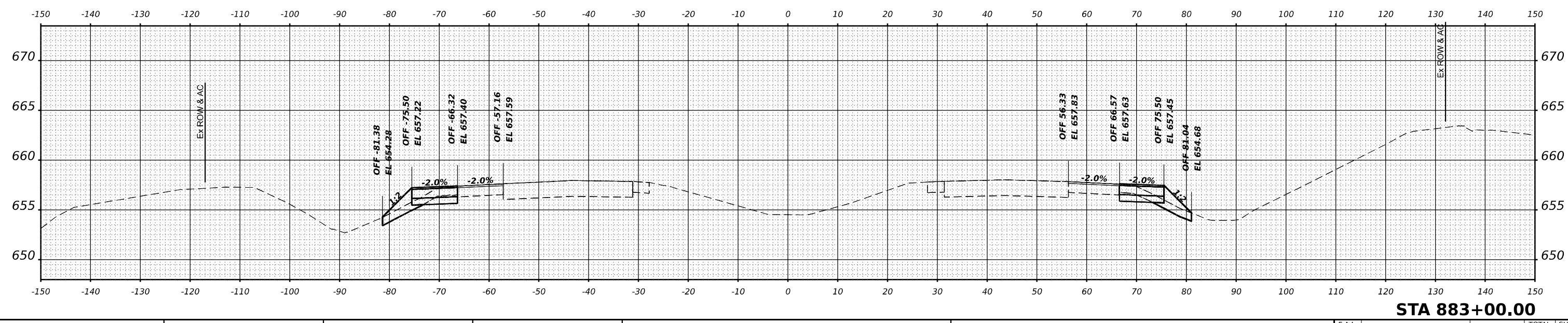
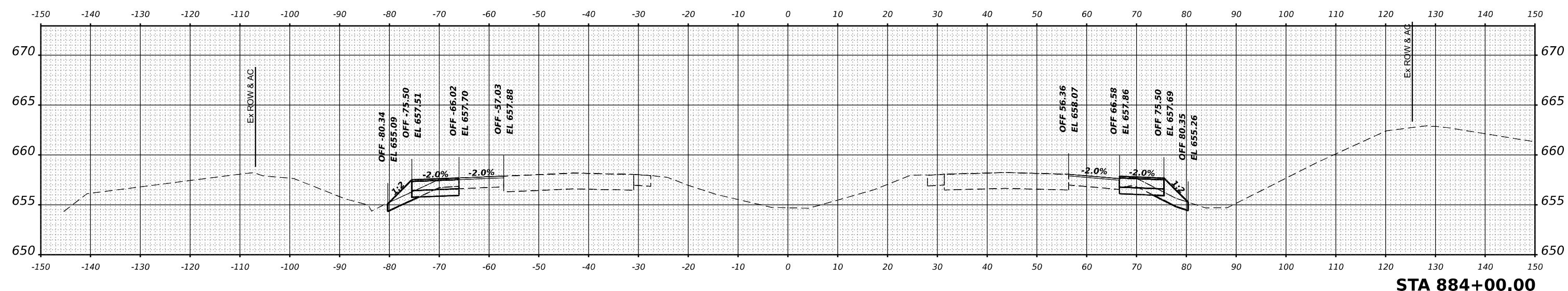
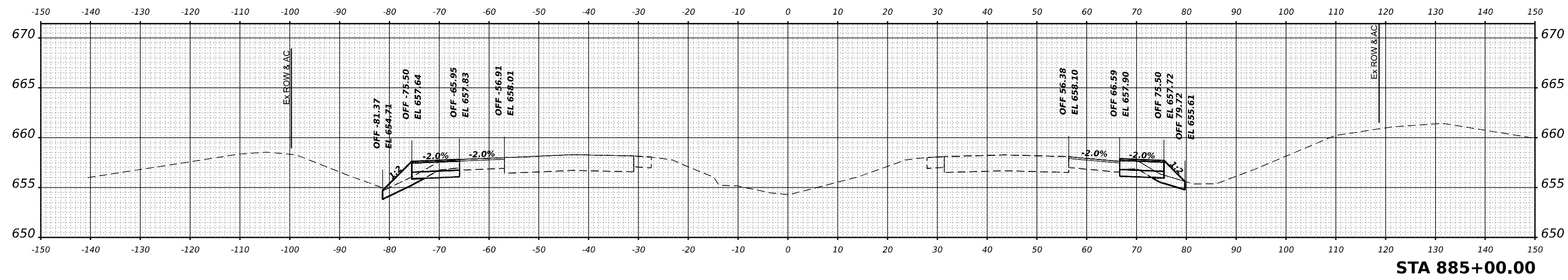
SCALE: 1"=10" SHEET OF SHEETS STA.

F.A.I. RTE.	SECTION	COUNTY	TOTAL SHEETS	SHEET NO.
80	FAI 80 21 STRUCTURE 8	WILL	883	731
				CONTRACT NO. 62R29
				ILLINOIS FED. AID PROJECT

FINAL SURVEY	SURVEYED	DATE
NOTE BOOK	PLOTTED	BY
NO.	TEMPLATE	
	AREAS CHECKED	

ORIGINAL SURVEY	SURVEYED	DATE
NOTE BOOK	PLOTTED	BY
NO.	TEMPLATE	
	AREAS CHECKED	

MODEL: PR I-80 - B 883+00.00 (SHEET)  
 FILE NAME: C:\TRANSPORT\LOCAL\TRANS\SYSTEMS\FAI\80\21\STRUCT\8\STAGE\4\I-80.DGN



USER NAME	= SUIC
DESIGNED	- CMA
DRAWN	- CMA
PLLOT SCALE	= 0.16666667 "/td>
PLLOT DATE	= 6/27/2023

REVISD	-
REVISD	-
REVISD	-
REVISD	-

**STATE OF ILLINOIS  
 DEPARTMENT OF TRANSPORTATION**

**I-80  
 PRE-STAGE CROSS SECTIONS**

SCALE: 1"=10'  
 SHEET OF SHEETS STA.

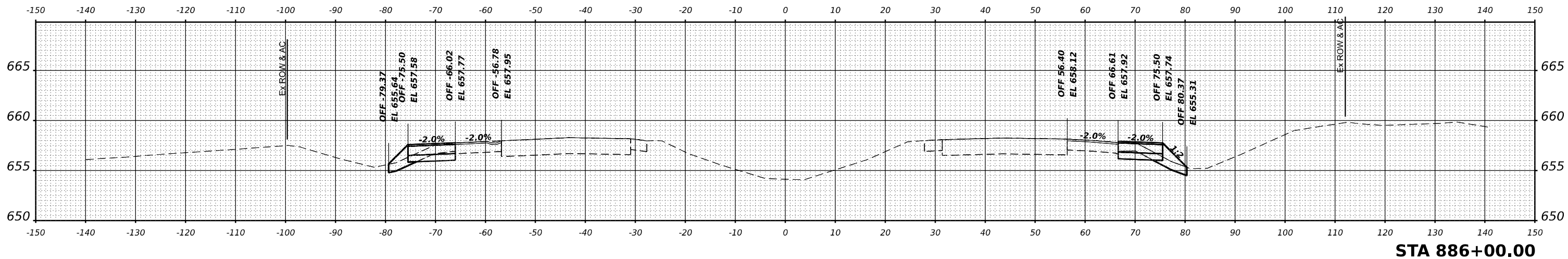
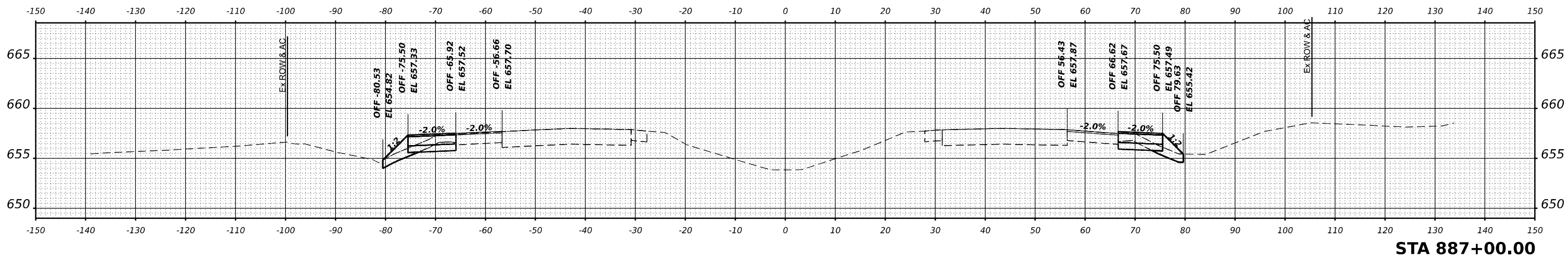
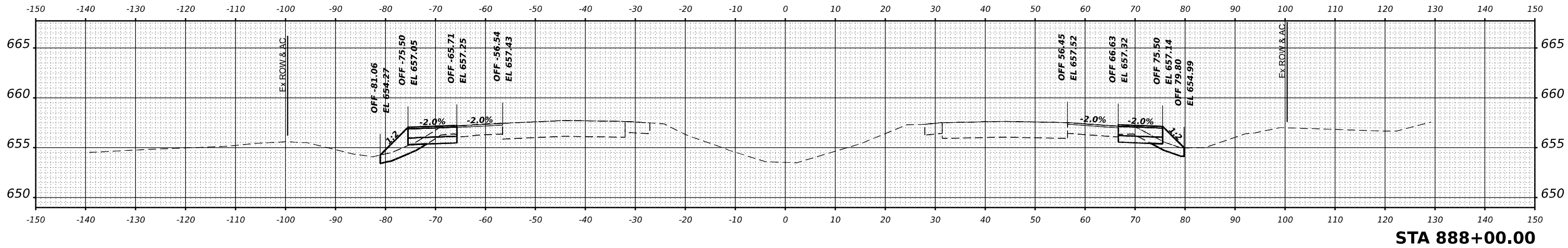
F.A.I. RTE.	SECTION	COUNTY	TOTAL SHEETS	SHEET NO.
80	FAI 80 21 STRUCTURE 8	WILL	883	732
CONTRACT NO. 62R29				
ILLINOIS FED. AID PROJECT				



FINAL SURVEY	SURVEYED	DATE
NOTE BOOK	PLOTTED	BY
NO.	TEMPLATE	
	AREAS CHECKED	
	AREAS CHECKED	

ORIGINAL SURVEY	SURVEYED	DATE
NOTE BOOK	PLOTTED	BY
NO.	TEMPLATE	
	AREAS CHECKED	
	AREAS CHECKED	

MODEL: P:\180 - B BRG+00.00 (SHEET)  
 FILE NAME: C:\TRANSPORT\LOCAL\TRANS\SYSTEMS\FAI\80\21\BRG+00.00\STA86E-45.DGN



USER NAME = SUIC	DESIGNED - CMA	REVISED -
PLOT SCALE = 0.16666667 "/>		

DRAWN - CMA	REVISED -
CHECKED - BRH	REVISED -
DATE - 6/29/2023	REVISED -

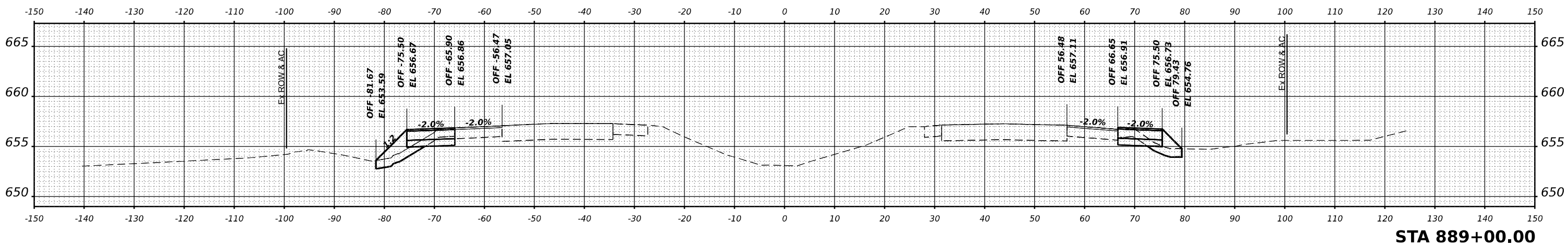
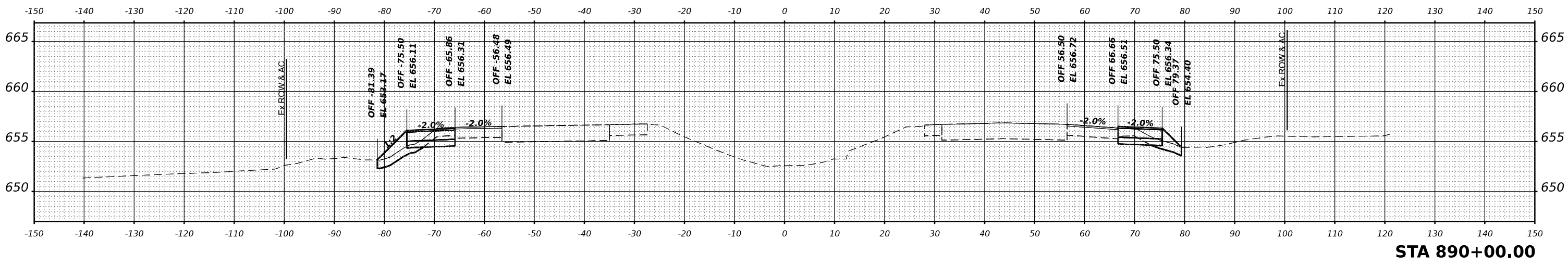
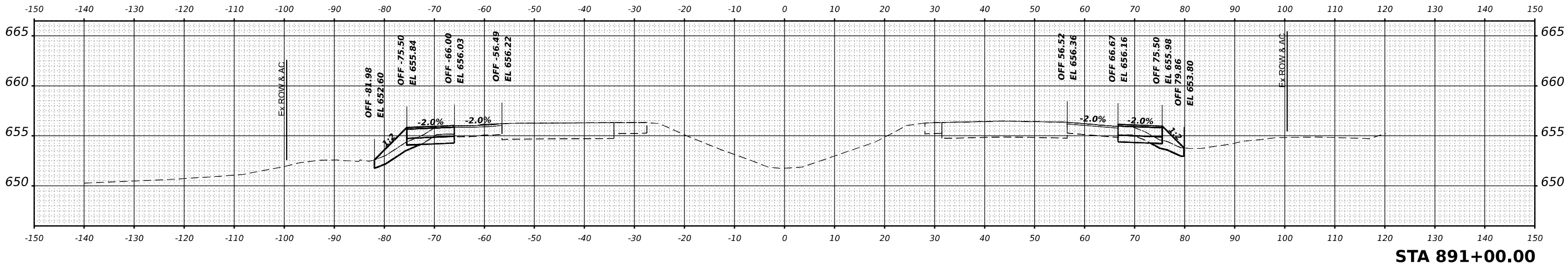
**STATE OF ILLINOIS  
DEPARTMENT OF TRANSPORTATION**

**I-80  
PRE-STAGE CROSS SECTIONS**

SCALE: 1"=10" SHEET OF SHEETS STA.

F.A.I. RTE.	SECTION	COUNTY	TOTAL SHEETS	SHEET NO.
80	FAI 80 21 STRUCTURE 8	WILL	883	733
CONTRACT NO. 62R29				
ILLINOIS FED. AID PROJECT				

DATE	
BY	
SURVEYED	
PLOTTED	
TEMPLATE	
AREAS CHECKED	
NO.	



DATE	
BY	
SURVEYED	
PLOTTED	
TEMPLATE	
AREAS CHECKED	
NO.	

MODEL: PR 140 - B 889+00.00 (SHEET)  
 FILE NAME: C:\TRANSPORT\LOCAL\TRANSPORT\FAI80\21\STRUCTURE 8\21-23-SHT-A\SHT-A-M-STAGE-45.DGN



USER NAME = SUIC	DESIGNED -	REVISIONS
	DRAWN -	REVISIONS
PLLOT SCALE = 0.16666667 "/td> <td>CHECKED -</td> <td>REVISIONS</td>	CHECKED -	REVISIONS
PLLOT DATE = 6/27/2023	DATE - 6/29/2023	REVISIONS

**STATE OF ILLINOIS  
 DEPARTMENT OF TRANSPORTATION**

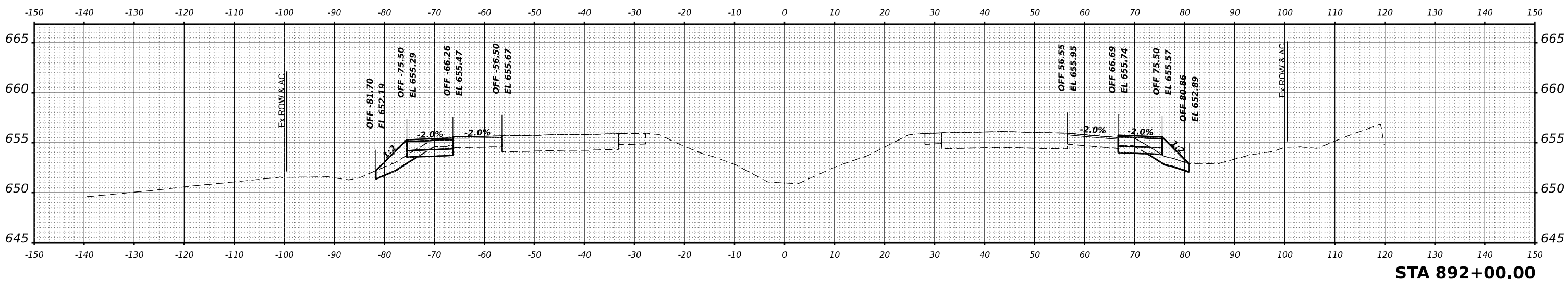
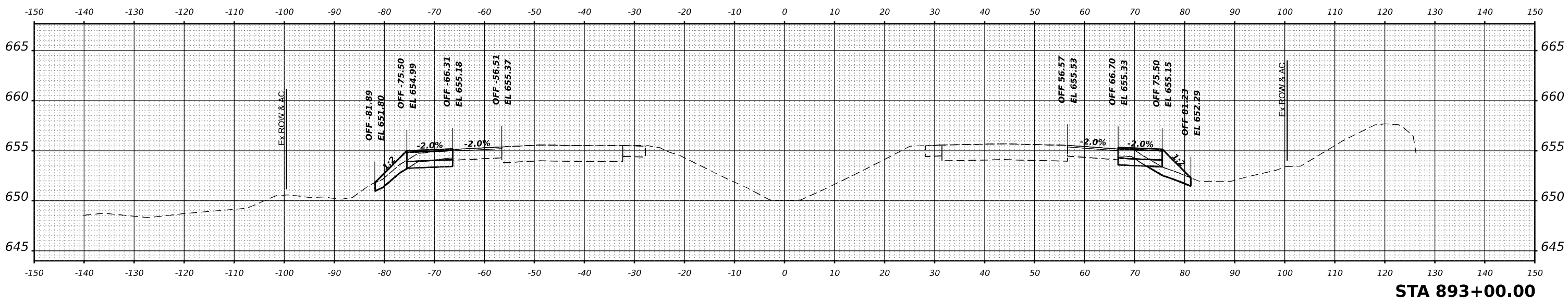
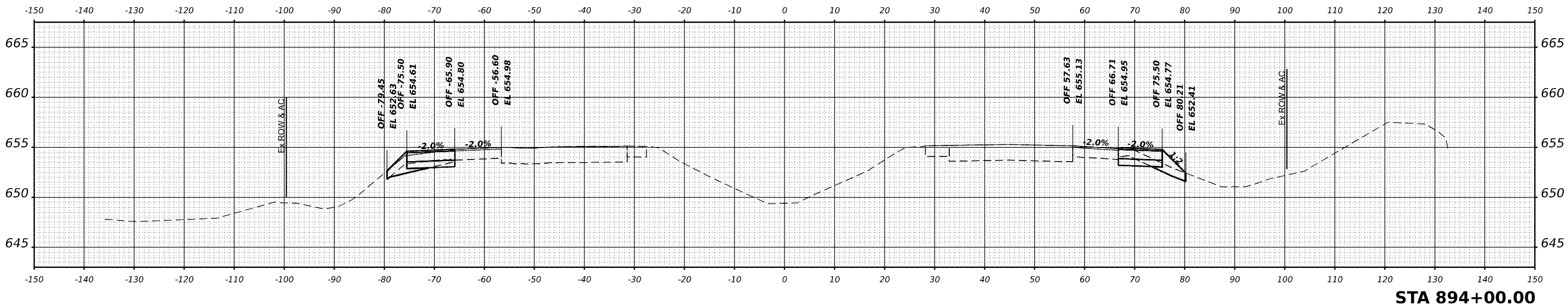
SCALE: SHEET OF SHEETS STA.

F.A.I. RTE.	SECTION	COUNTY	TOTAL SHEETS	SHEET NO.
80	FAI 80 21 STRUCTURE 8	WILL	883	734
				CONTRACT NO. 62R29
ILLINOIS FED. AID PROJECT				

DATE	
BY	
FINAL SURVEY	SURVEYED
NOTE BOOK	PLOTTED
NO.	TEMPLATE
	AREAS CHECKED
	AREAS CHECKED

DATE	
BY	
ORIGINAL SURVEY	SURVEYED
NOTE BOOK	PLOTTED
NO.	TEMPLATE
	AREAS CHECKED
	AREAS CHECKED

MODEL: PR I-80 - B 892+00.00 (SHEET)  
 FILE NAME: C:\TRANSPORT\LOCAL\TRANS\SYSTEMS\FAI\80\21\82R29\ST-ASST\ML-STAGE8-47.DGN



USER NAME	= SUIC
DESIGNED	- CMA
DRAWN	- CMA
PLLOT SCALE	= 0.16666667 "/td>
PLLOT DATE	= 6/27/2023

REVISIONS	-
REVISIONS	-
REVISIONS	-
REVISIONS	-
REVISIONS	-

**STATE OF ILLINOIS  
DEPARTMENT OF TRANSPORTATION**

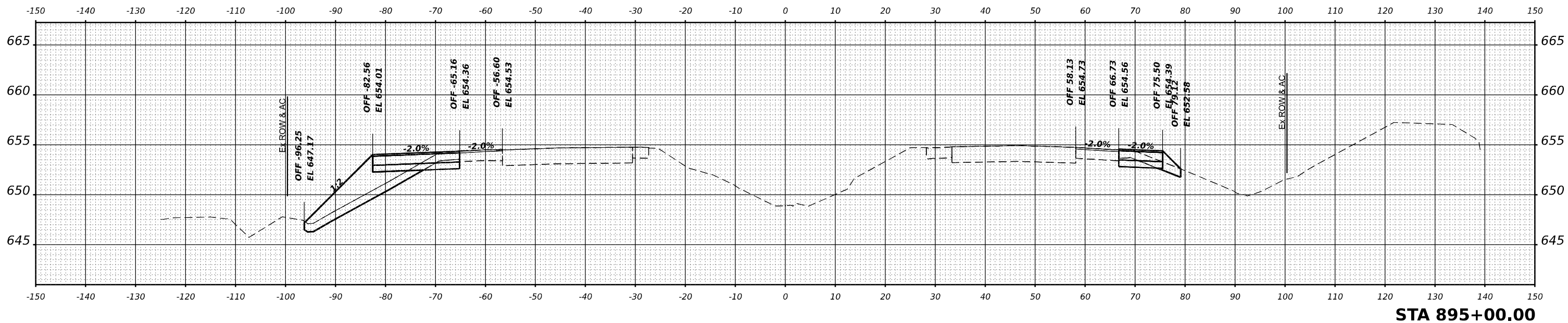
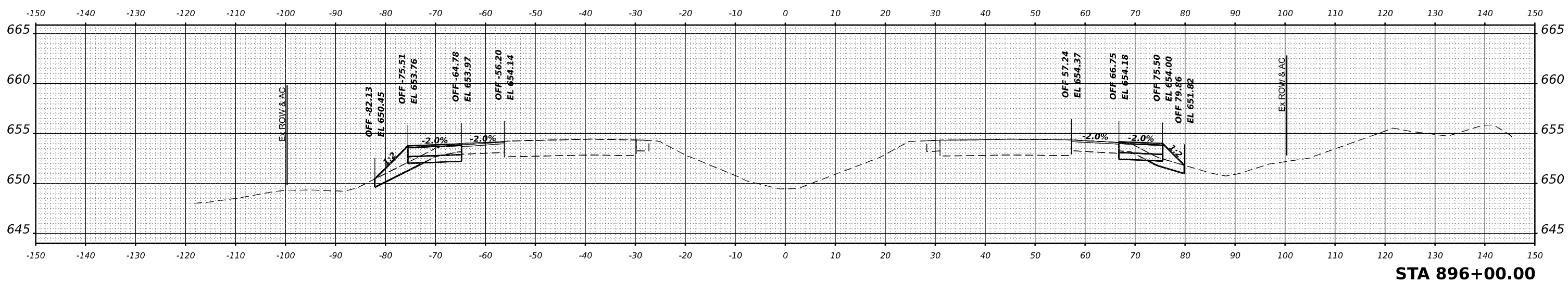
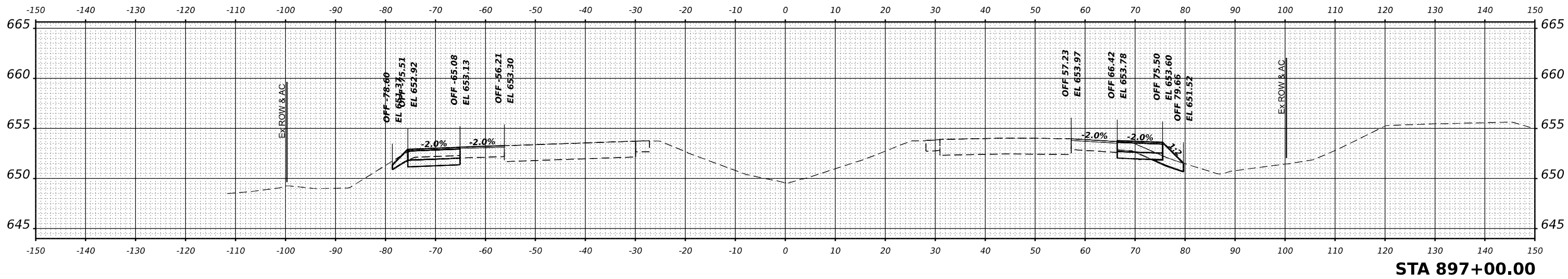
<b>I-80 PRE-STAGE CROSS SECTIONS</b>			
SCALE: 1"=10"	SHEET	OF	SHEETS
STA.			

F.A.I. RTE.	SECTION	COUNTY	TOTAL SHEETS	SHEET NO.
80	FAI 80 21 STRUCTURE 8	WILL	883	735
CONTRACT NO. 62R29				
ILLINOIS FED. AID PROJECT				

FINAL SURVEY	SURVEYED	DATE
NOTE BOOK	PLOTTED	BY
NO.	TEMPLATE	
	AREAS CHECKED	
	AREAS CHECKED	

ORIGINAL SURVEY	SURVEYED	DATE
NOTE BOOK	PLOTTED	BY
NO.	TEMPLATE	
	AREAS CHECKED	
	AREAS CHECKED	

MODEL: PR 140 - B 895+00.00 (SHEET)  
 FILE NAME: C:\TRANSPORT\LOCAL\TRANS\SYSTEMS\PR140\895+00.00\STA895-49.DGN



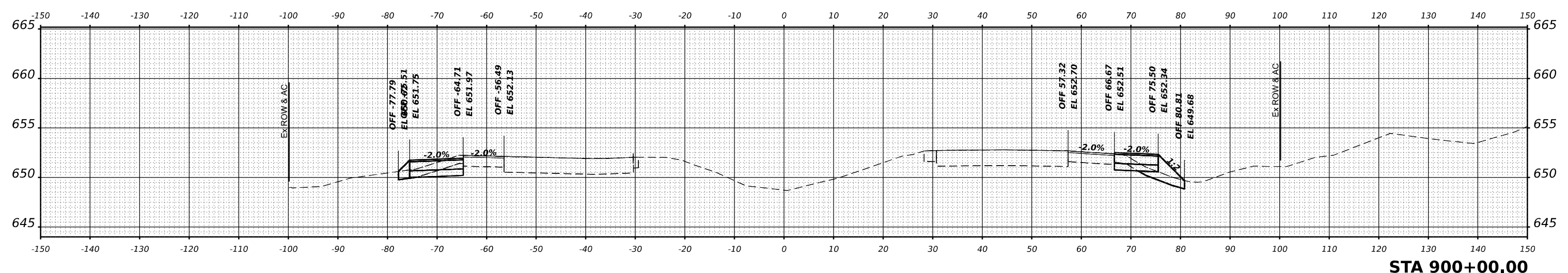
USER NAME = SUIC	DESIGNED - CMA	REVISED -
	DRAWN - CMA	REVISED -
PLOT SCALE = 0.16666667 "/>		

**STATE OF ILLINOIS  
 DEPARTMENT OF TRANSPORTATION**

<b>I-80 PRE-STAGE CROSS SECTIONS</b>			
SCALE: 1"=10"	SHEET	OF SHEETS	STA.

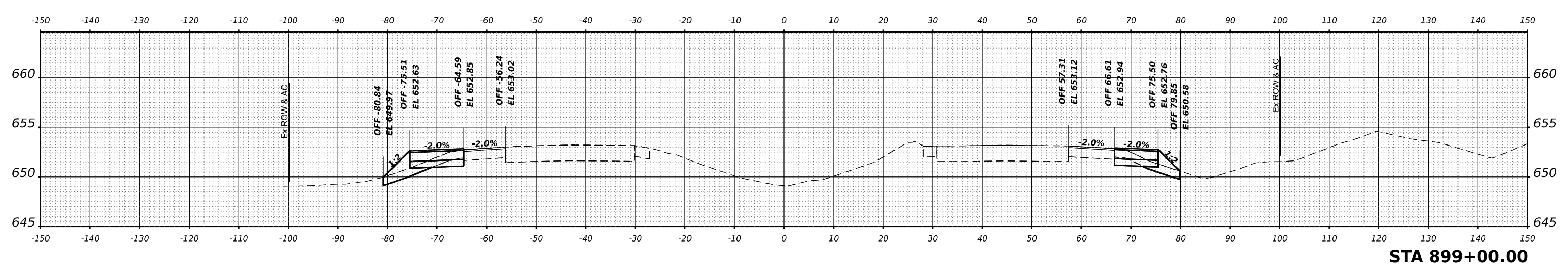
F.A.I. RTE.	SECTION	COUNTY	TOTAL SHEETS	SHEET NO.
80	FAI 80 21 STRUCTURE 8	WILL	883	736
CONTRACT NO. 62R29				
ILLINOIS FED. AID PROJECT				

FINAL SURVEY	SURVEYED	DATE
NOTE BOOK	PLOTTED	BY
NO.	TEMPLATE	
	AREAS CHECKED	

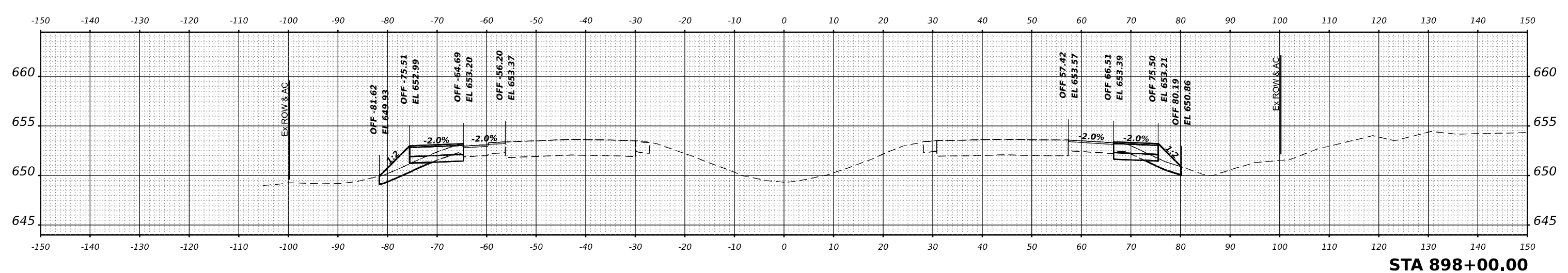


**STA 900+00.00**

ORIGINAL SURVEY	SURVEYED	DATE
NOTE BOOK	PLOTTED	BY
NO.	TEMPLATE	
	AREAS CHECKED	



**STA 899+00.00**



**STA 898+00.00**



USER NAME = SUIC	DESIGNED - CMA	REVISED -
	DRAWN - CMA	REVISED -
PLOT SCALE = 0.16666667' / IN.	CHECKED - BRH	REVISED -
PLOT DATE = 6/27/2023	DATE - 6/29/2023	REVISED -

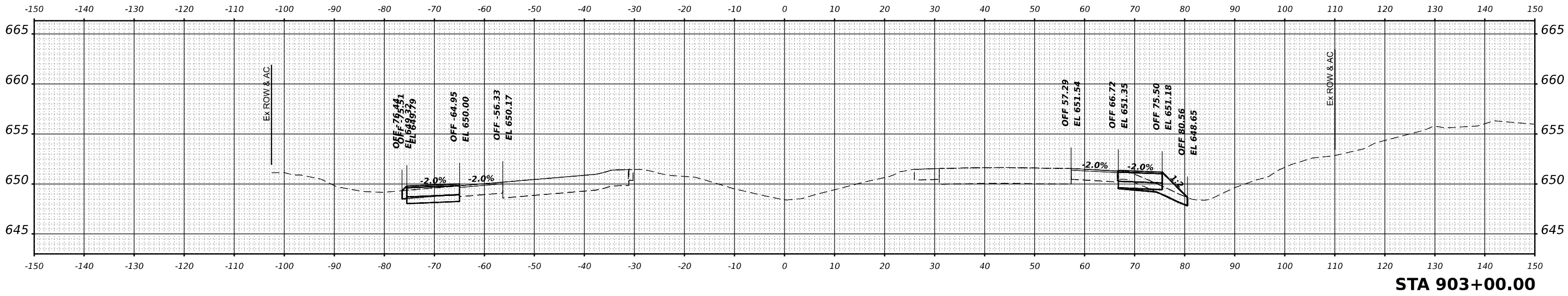
**STATE OF ILLINOIS  
DEPARTMENT OF TRANSPORTATION**

<b>I-80 PRE-STAGE CROSS SECTIONS</b>		
SCALE: 1"=10"	SHEET	OF SHEETS
	STA.	

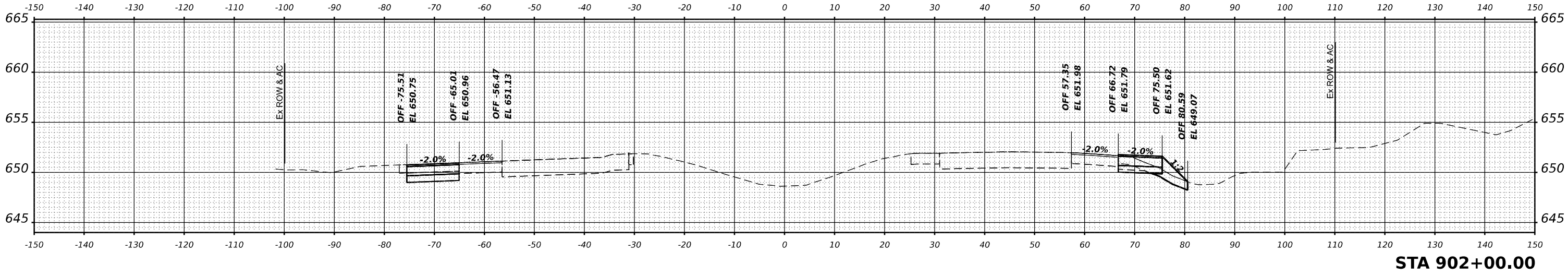
F.A.I. RTE.	SECTION	COUNTY	TOTAL SHEETS	SHEET NO.
80	FAI 80 21 STRUCTURE 8	WILL	883	737
CONTRACT NO. 62R29				
ILLINOIS FED. AID PROJECT				

MODEL: PR I-80 - B 898+00.00 (SHEET)  
FILE NAME: C:\TRANSPORT\SYSTEMS\FAI\80\21\STRUCTURE\8\STAGE\8.DGN

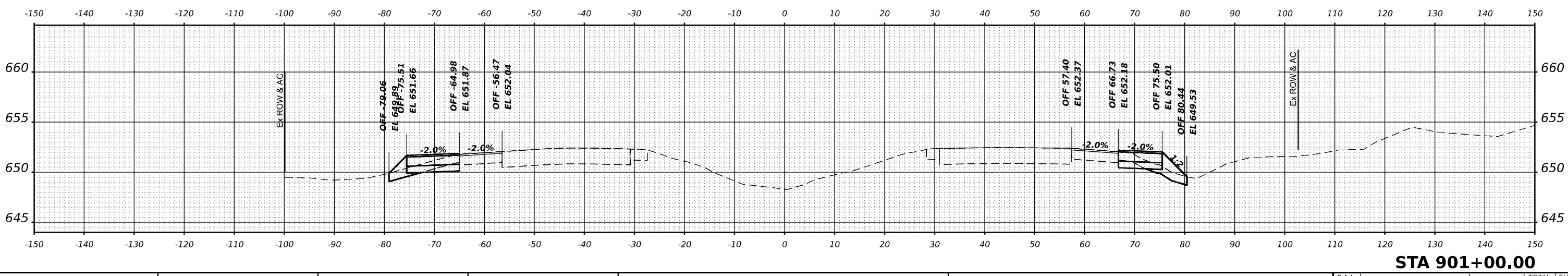
FINAL SURVEY	SURVEYED	DATE
NOTE BOOK	PLOTTED	BY
NO.	TEMPLATE	
	AREAS CHECKED	
	AREAS CHECKED	



ORIGINAL SURVEY	SURVEYED	DATE
NOTE BOOK	PLOTTED	BY
NO.	TEMPLATE	
	AREAS CHECKED	
	AREAS CHECKED	



ORIGINAL SURVEY	SURVEYED	DATE
NOTE BOOK	PLOTTED	BY
NO.	TEMPLATE	
	AREAS CHECKED	
	AREAS CHECKED	



MODEL: PR I-80 - B 901+00.00 (SHEET)  
 FILE NAME: C:\TRANSPORT\LOCAL\TRANS\SYSTEMS\FAI\80\21\STRUCTURE\8\STAGE5.DGN



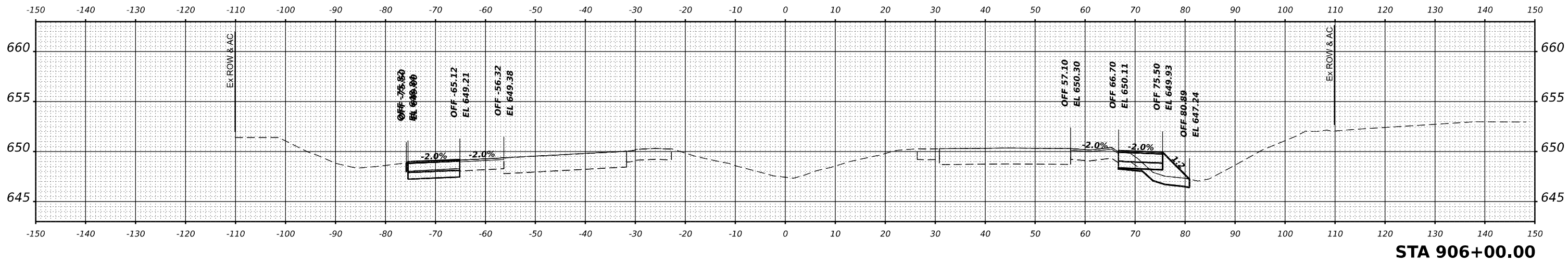
USER NAME = SUIC	DESIGNED - CMA	REVISED -
PLOT SCALE = 0.16666667' / IN.	DRAWN - CMA	REVISED -
PLOT DATE = 6/27/2023	CHECKED - BRH	REVISED -
	DATE - 6/29/2023	REVISED -

**STATE OF ILLINOIS  
DEPARTMENT OF TRANSPORTATION**

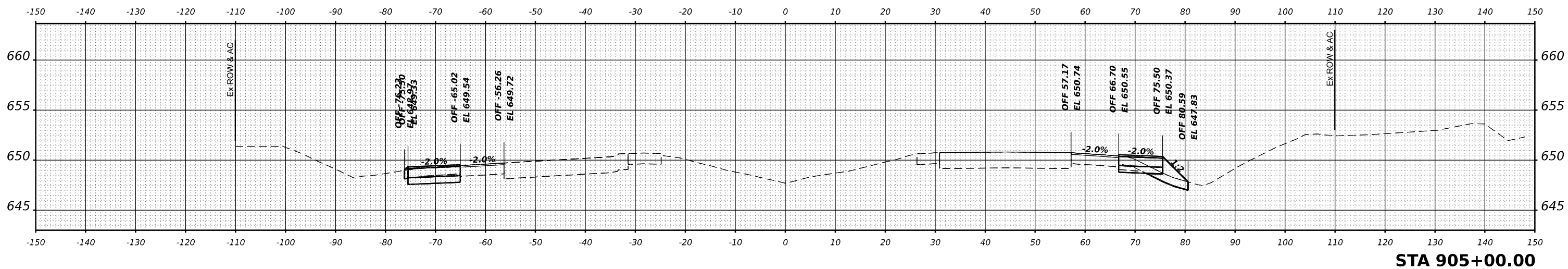
I-80	
PRE-STAGE CROSS SECTIONS	
SCALE: 1"=10"	SHEET OF SHEETS STA.

F.A.I. RTE.	SECTION	COUNTY	TOTAL SHEETS	SHEET NO.
80	FAI 80 21 STRUCTURE 8	WILL	883	738
CONTRACT NO. 62R29				
ILLINOIS FED. AID PROJECT				

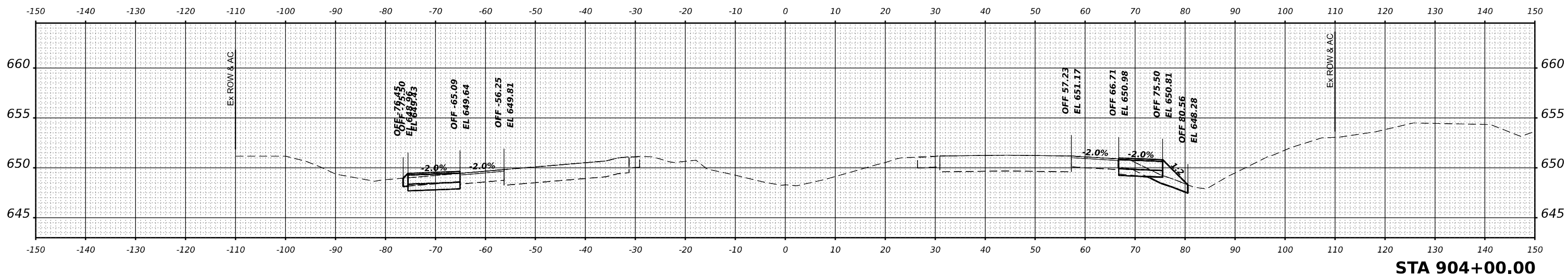
DATE	
BY	
SURVEYED	
PLOTTED	
TEMPLATE	
NOTE BOOK	
AREAS CHECKED	
NO.	



DATE	
BY	
SURVEYED	
PLOTTED	
TEMPLATE	
NOTE BOOK	
AREAS CHECKED	
NO.	



DATE	
BY	
SURVEYED	
PLOTTED	
TEMPLATE	
NOTE BOOK	
AREAS CHECKED	
NO.	



MODEL: PR 140 - B 904+00.00 (SHEET)  
 FILE NAME: C:\TRANSPORT\LOCAL\TRANSPORT\SYSTEMS\FAI\80\21\STRUCTURE 8\STAGE5.DGN



USER NAME	= SUIC
DESIGNED	- CMA
DRAWN	- CMA
PLLOT SCALE	= 0.16666667 "/math>IN.
PLLOT DATE	= 6/27/2023

REVISD	-
REVISD	-
REVISD	-
REVISD	-

**STATE OF ILLINOIS  
 DEPARTMENT OF TRANSPORTATION**

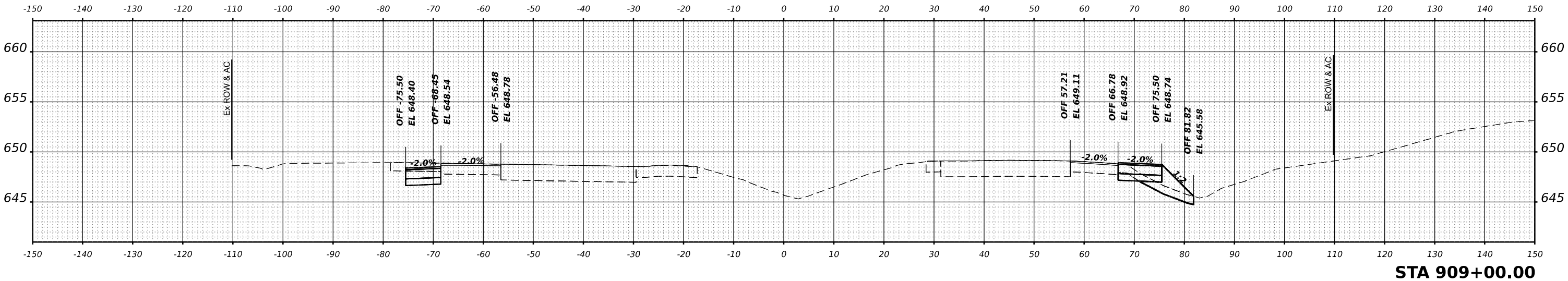
I-80	
PRE-STAGE CROSS SECTIONS	
SCALE: 1"=10"	SHEET OF SHEETS STA.

F.A.I. RTE.	SECTION	COUNTY	TOTAL SHEETS	SHEET NO.
80	FAI 80 21 STRUCTURE 8	WILL	883	739
CONTRACT NO. 62R29				
ILLINOIS FED. AID PROJECT				

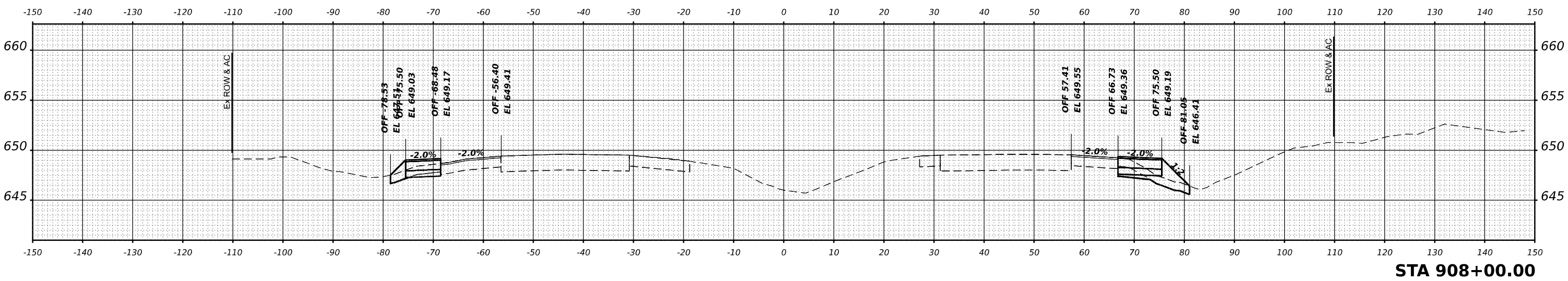
FINAL SURVEY	SURVEYED	DATE
NOTE BOOK	PLOTTED	BY
NO.	TEMPLATE	
	AREAS CHECKED	

ORIGINAL SURVEY	SURVEYED	DATE
NOTE BOOK	PLOTTED	BY
NO.	TEMPLATE	
	AREAS CHECKED	

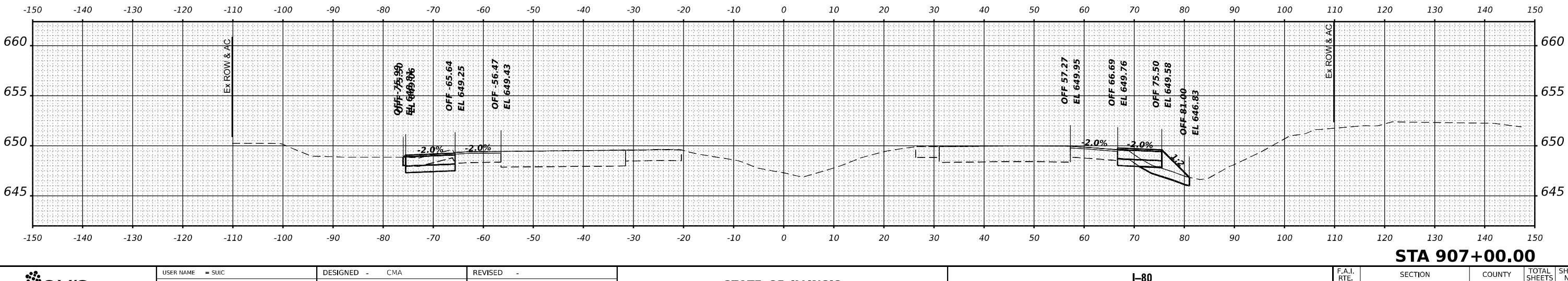
MODEL: P:\180 - B 907+00.00 (SHEET)  
FILE NAME: C:\TRANSPORT\LOCAL\TRANSPORT\SYSTEMS\FAI80\21\STRUCTURE 8\STAGE5.DGN



**STA 909+00.00**



**STA 908+00.00**



**STA 907+00.00**



USER NAME = SUIC	DESIGNED - CMA	REVISED -
PLLOT SCALE = 0.16666667' / IN.	DRAWN - CMA	REVISED -
PLLOT DATE = 6/27/2023	CHECKED - BRH	REVISED -
	DATE - 6/29/2023	REVISED -

**STATE OF ILLINOIS  
DEPARTMENT OF TRANSPORTATION**

**I-80  
PRE-STAGE CROSS SECTIONS**

SCALE: 1"=10" SHEET OF SHEETS STA.

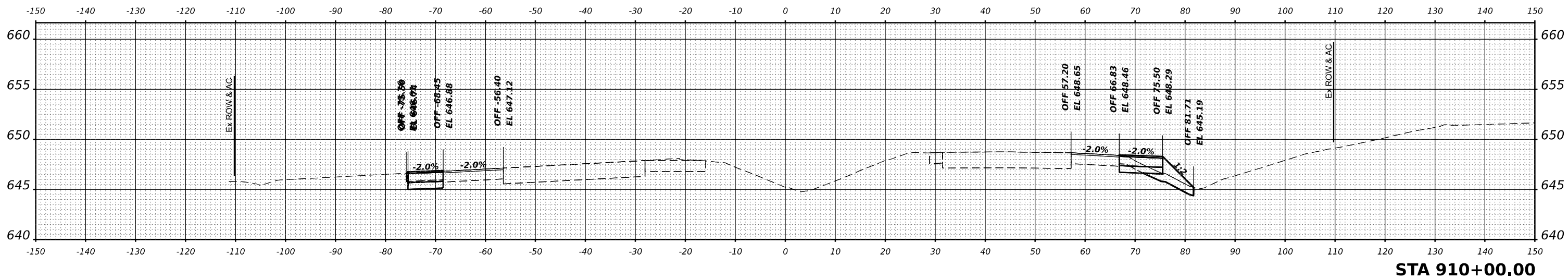
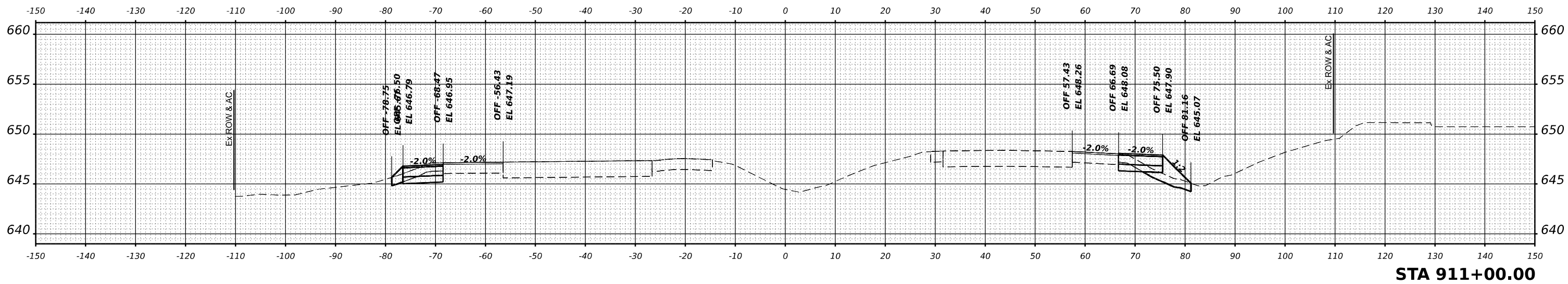
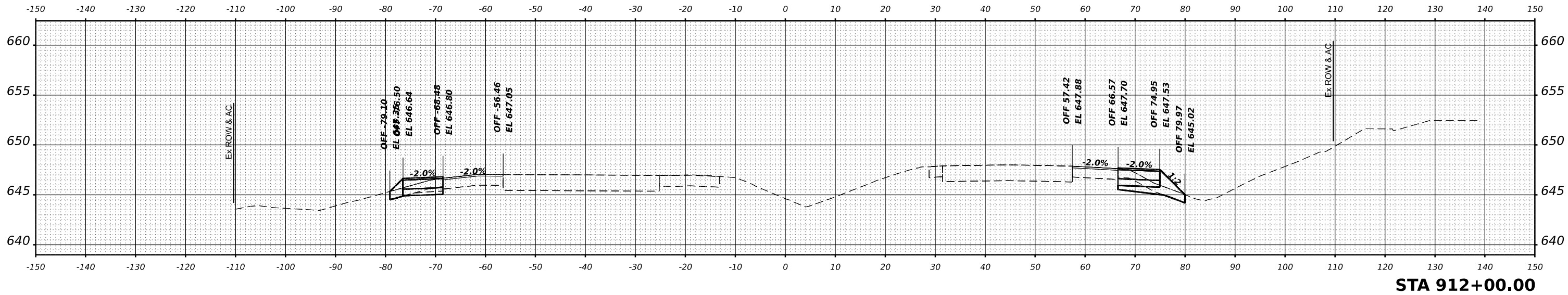
F.A.I. RTE.	SECTION	COUNTY	TOTAL SHEETS	SHEET NO.
80	FAI 80 21 STRUCTURE 8	WILL	883	740
CONTRACT NO. 62R29				
ILLINOIS FED. AID PROJECT				



DATE	
BY	
FINAL SURVEY	SURVEYED
NOTE BOOK	PLOTTED
NO.	TEMPLATE
	AREAS CHECKED

DATE	
BY	
ORIGINAL SURVEY	SURVEYED
NOTE BOOK	PLOTTED
NO.	TEMPLATE
	AREAS CHECKED

MODEL: PR I-80 - B 910+00.00 (SHEET)  
 FILE NAME: C:\TRANSPORT\LOCAL\TRANS\SYSTEMS\FAI\80\2023\ST-ASST\I-80-STAGE5.DGN



USER NAME	= SUIC
DESIGNED	- CMA
DRAWN	- CMA
PLLOT SCALE	= 0.16666667 "/td>
PLLOT DATE	= 6/27/2023

REVISD	-
REVISD	-
REVISD	-
REVISD	-

**STATE OF ILLINOIS  
 DEPARTMENT OF TRANSPORTATION**

**I-80  
 PRE-STAGE CROSS SECTIONS**

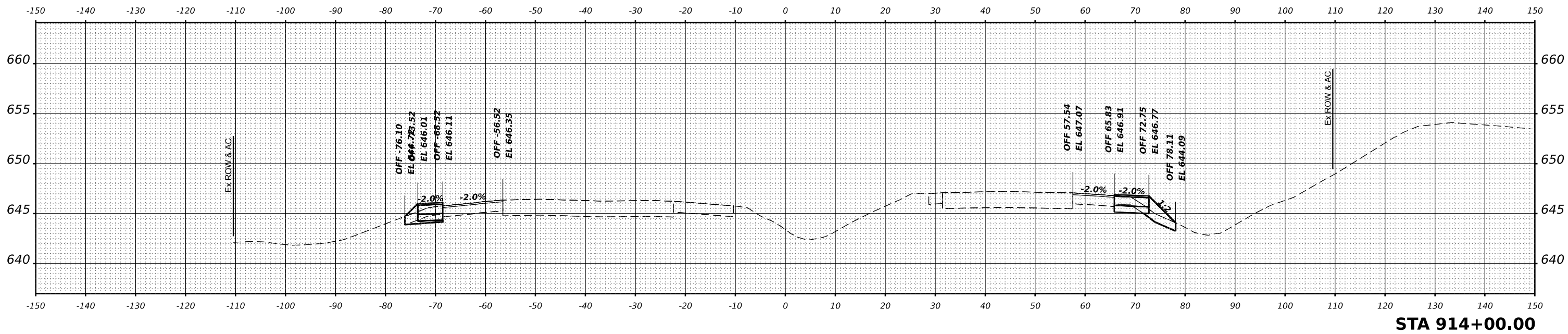
SCALE: 1"=10"      SHEET      OF      SHEETS      STA.

F.A.I. RTE.	SECTION	COUNTY	TOTAL SHEETS	SHEET NO.
80	FAI 80 21 STRUCTURE 8	WILL	883	741
CONTRACT NO. 62R29				
ILLINOIS FED. AID PROJECT				

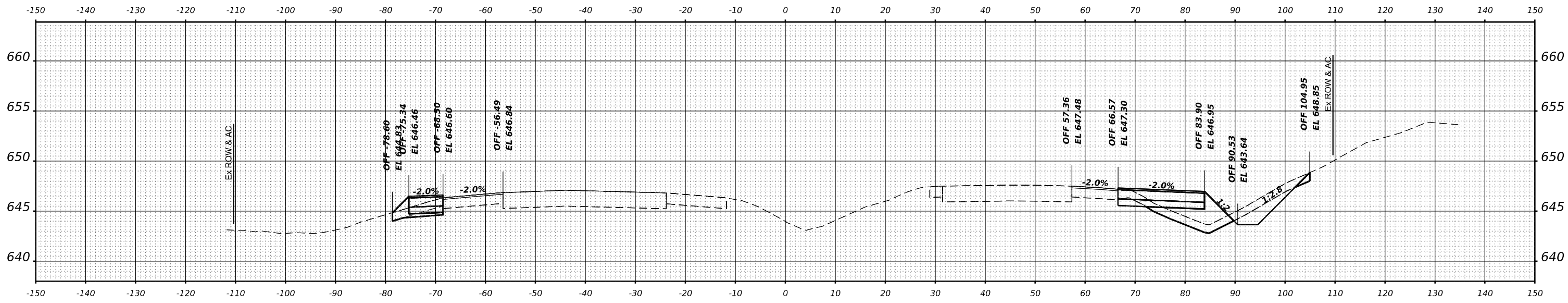
FINAL SURVEY	SURVEYED	DATE
NOTE BOOK	PLOTTED	BY
NO.	TEMPLATE	
	AREAS CHECKED	
	AREAS CHECKED	

ORIGINAL SURVEY	SURVEYED	DATE
NOTE BOOK	PLOTTED	BY
NO.	TEMPLATE	
	AREAS CHECKED	
	AREAS CHECKED	

MODEL: P:\180 - B 913+00.00 (SHEET)  
 FILE NAME: C:\TRANSPORT\SYSTEMS\FW\01\DM507816\2R29-SRT-XSST-FM-STAGED-5-DGN



**STA 914+00.00**



**STA 913+00.00**



USER NAME = SUIC	DESIGNED - CMA	REVISED -
	DRAWN - CMA	REVISED -
PLOT SCALE = 0.16666667 "/>		

CHECKED - BRH	REVISED -
DATE - 6/29/2023	REVISED -

**STATE OF ILLINOIS  
DEPARTMENT OF TRANSPORTATION**

**I-80  
PRE-STAGE CROSS SECTIONS**

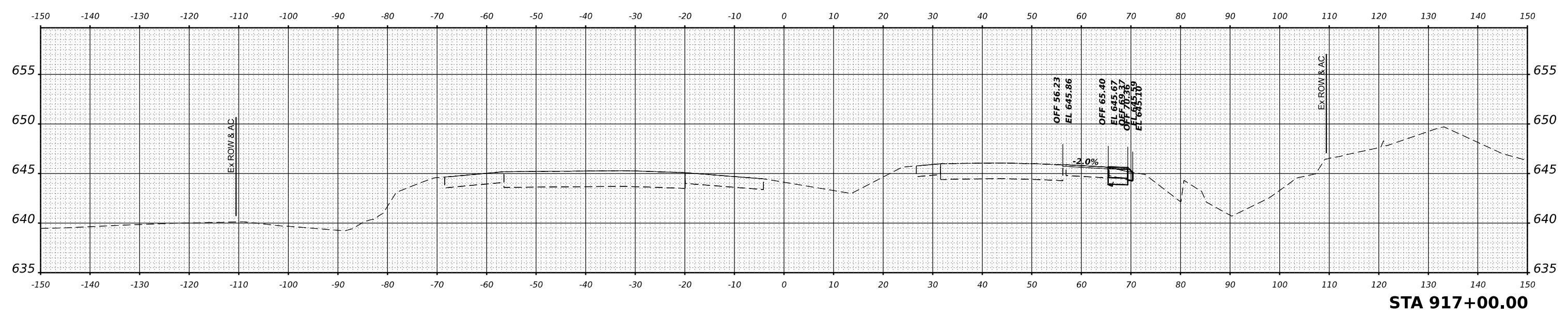
SCALE: 1"=10" SHEET OF SHEETS STA.

F.A.I. RTE.	SECTION	COUNTY	TOTAL SHEETS	SHEET NO.
80	FAI 80 21 STRUCTURE 8	WILL	883	742
CONTRACT NO. 62R29				
ILLINOIS FED. AID PROJECT				

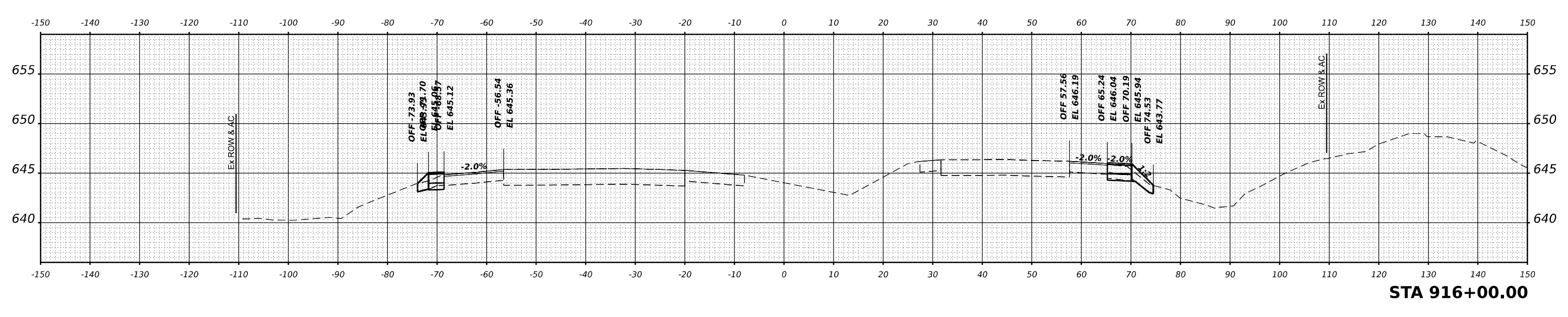
FINAL SURVEY	SURVEYED	DATE
NOTE BOOK	PLOTTED	BY
NO.	TEMPLATE	
	AREAS CHECKED	

ORIGINAL SURVEY	SURVEYED	DATE
NOTE BOOK	PLOTTED	BY
NO.	TEMPLATE	
	AREAS CHECKED	

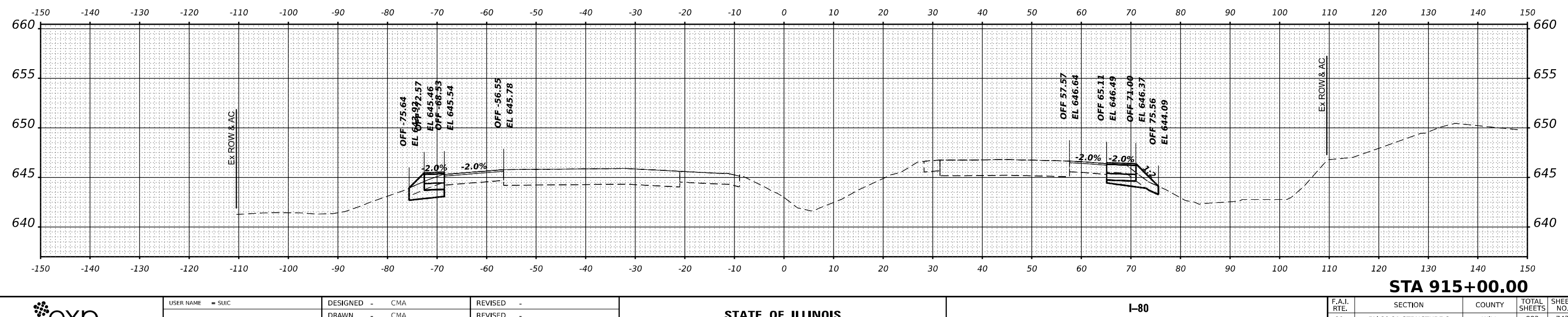
MODEL: PR I-80 - B 915+00.00 (SHEET)  
 FILE NAME: C:\TRANSPORT\LOCAL\TRANS\SYSTEMS\FW\01\DM507816\2R29-SRT-XSHT-FM-STAGE5-55.DGN



**STA 917+00.00**



**STA 916+00.00**



**STA 915+00.00**



USER NAME = SUIC	DESIGNED - CMA	REVISED -
PLOT SCALE = 0.16666667' / IN.	DRAWN - CMA	REVISED -
PLOT DATE = 6/27/2023	CHECKED - BRH	REVISED -
	DATE - 6/29/2023	REVISED -

**STATE OF ILLINOIS  
DEPARTMENT OF TRANSPORTATION**

**I-80  
PRE-STAGE CROSS SECTIONS**

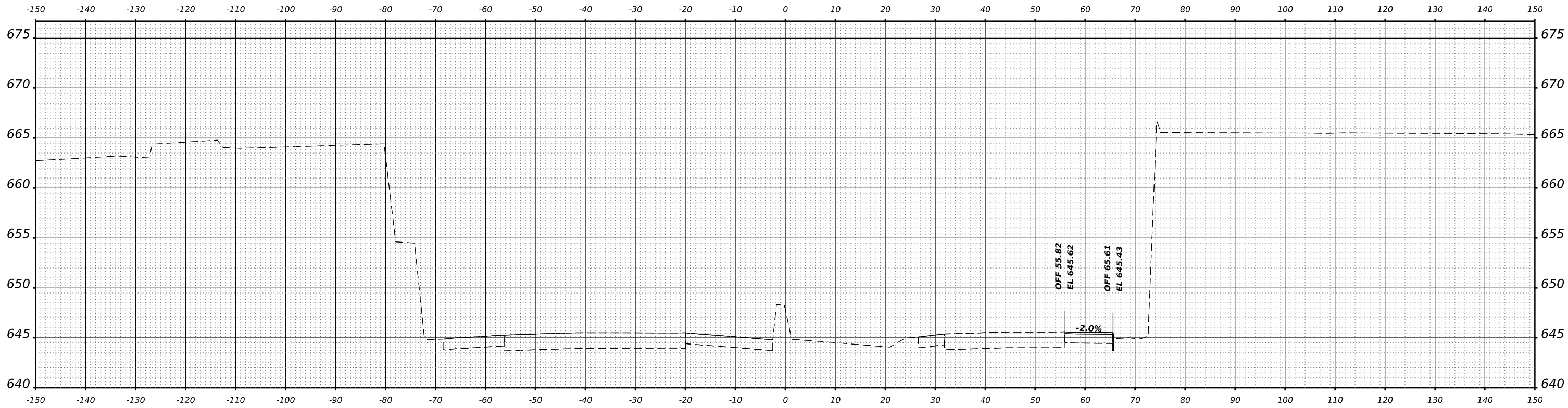
SCALE: 1"=10"      SHEET      OF      SHEETS      STA.

F.A.I. RTE.	SECTION	COUNTY	TOTAL SHEETS	SHEET NO.
80	FAI 80 21 STRUCTURE 8	WILL	883	743
CONTRACT NO. 62R29				
ILLINOIS FED. AID PROJECT				

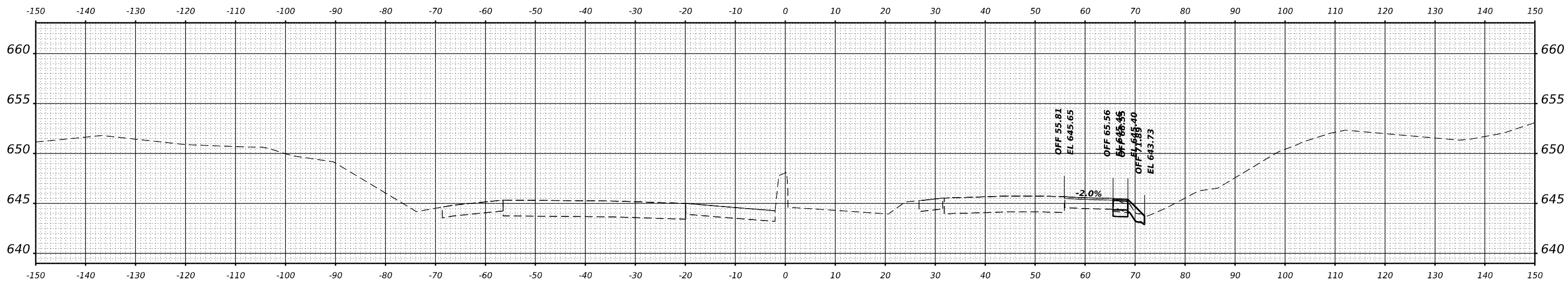
DATE	
BY	
FINAL SURVEY	SURVEYED
NOTE BOOK	PLOTTED
NO.	TEMPLATE
	AREAS CHECKED

DATE	
BY	
ORIGINAL SURVEY	SURVEYED
NOTE BOOK	PLOTTED
NO.	TEMPLATE
	AREAS CHECKED

MODEL: P:\180 - B 918+00.00 (SHEET)  
FILE NAME: C:\TRANSPORT\SYSTEMS\FW\21\DM\50718\62R29-SRT-XSSHT-M-STAGE5-SS.DGN



**STA 918+30.12**



**STA 918+00.00**



USER NAME	= SUIC
DESIGNED	- CMA
DRAWN	- CMA
PLLOT SCALE	= 0.16666667 "/>

REVISIED	-
REVISIED	-
REVISIED	-
REVISIED	-

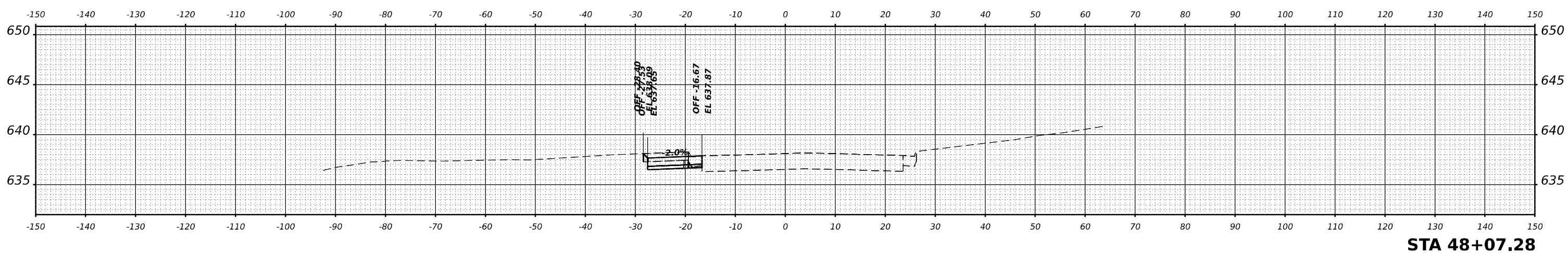
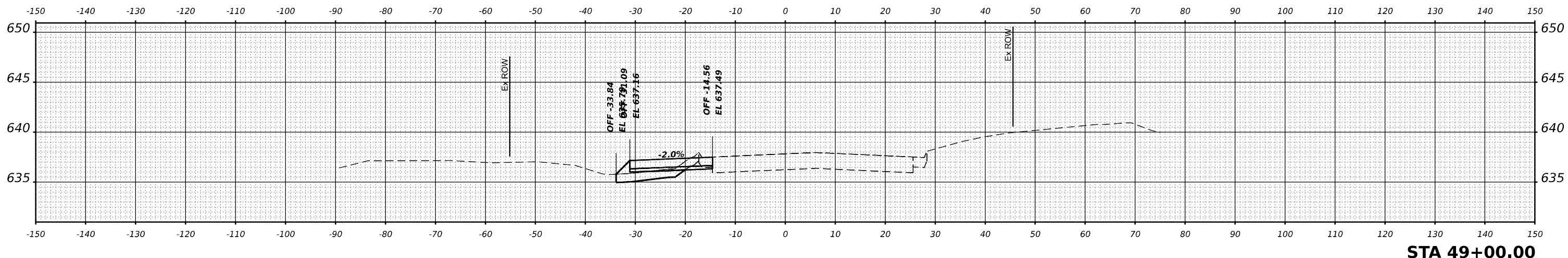
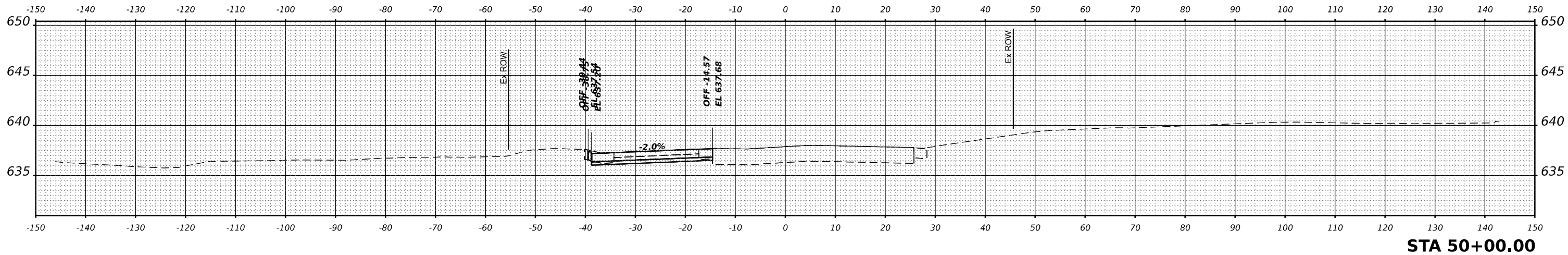
**STATE OF ILLINOIS  
DEPARTMENT OF TRANSPORTATION**

**I-80  
PRE-STAGE CROSS SECTIONS**

F.A.I. RTE.	SECTION	COUNTY	TOTAL SHEETS	SHEET NO.
80	FAI 80 21 STRUCTURE 8	WILL	883	744
				CONTRACT NO. 62R29
ILLINOIS FED. AID PROJECT				

SCALE: 1"=10" SHEET OF SHEETS STA.

DATE	
BY	
SURVEYED	
PLOTTED	
TEMPLATE	
NOTE BOOK	
AREAS CHECKED	
NO.	



DATE	
BY	
SURVEYED	
PLOTTED	
TEMPLATE	
NOTE BOOK	
AREAS CHECKED	
NO.	

MODEL: P:\BRIGGS-1 - 51-74.42 (SHEET)  
 FILE NAME: C:\TRANSPORT\LOCAL\TRANS\SYSTEMS\FAI\80\21\STRUCT\8\BRIGGS-STAGED-01.DGN



USER NAME	= SUIC
DESIGNED	- CMA
DRAWN	- CMA
PLOT SCALE	= 0.16666667 "/math>IN.
PLOT DATE	= 6/27/2023

REVIS	-
REVIS	-
REVIS	-
REVIS	-

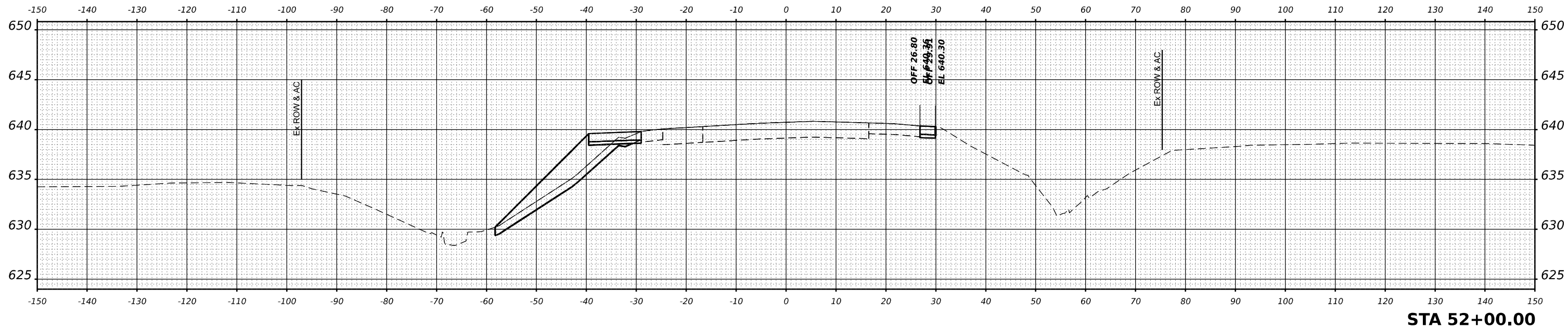
STATE OF ILLINOIS  
 DEPARTMENT OF TRANSPORTATION

BRIGGS STREET  
 PRE-STAGE CROSS SECTIONS

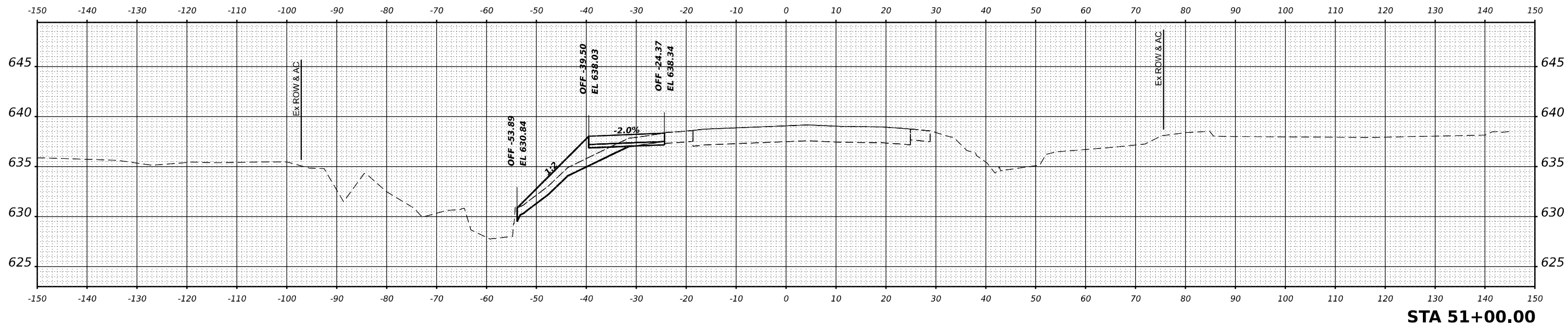
SCALE: 1"=10' SHEET OF SHEETS STA.

F.A.I. RTE.	SECTION	COUNTY	TOTAL SHEETS	SHEET NO.
80	FAI 80 21 STRUCTURE 8	WILL	883	745
CONTRACT NO. 62R29				
ILLINOIS FED. AID PROJECT				

FINAL SURVEY NO.	SURVEYED	DATE
NOTE BOOK	PLOTTED	
TEMPLATE	AREAS CHECKED	
AREAS CHECKED		



ORIGINAL SURVEY NO.	SURVEYED	DATE
NOTE BOOK	PLOTTED	
TEMPLATE	AREAS CHECKED	
AREAS CHECKED		



MODEL: P:\BRIGGS-1 - 51+74.42 (SHEET)  
FILE NAME: C:\TRANSPORT\LOCAL\TRANS\SYSTEMS\FAI\80\21\STRUCTURE 8\BRIGGS-STAGED-02.DGN



USER NAME = SUIC	DESIGNED - CMA	REVISED -
PLOT SCALE = 0.16666667 "/td> <td>DRAWN - CMA</td> <td>REVISED -</td>	DRAWN - CMA	REVISED -
PLOT DATE = 6/27/2023	CHECKED - BRH	REVISED -
	DATE - 6/29/2023	REVISED -

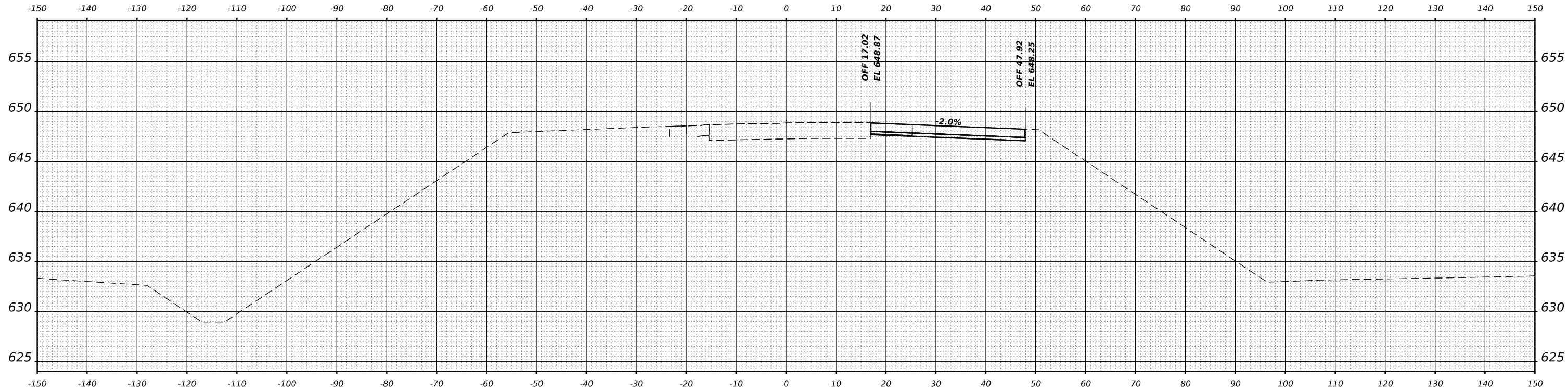
STATE OF ILLINOIS  
DEPARTMENT OF TRANSPORTATION

BRIGGS STREET  
PRE-STAGE CROSS SECTIONS

SCALE: 1"=10' SHEET OF SHEETS STA.

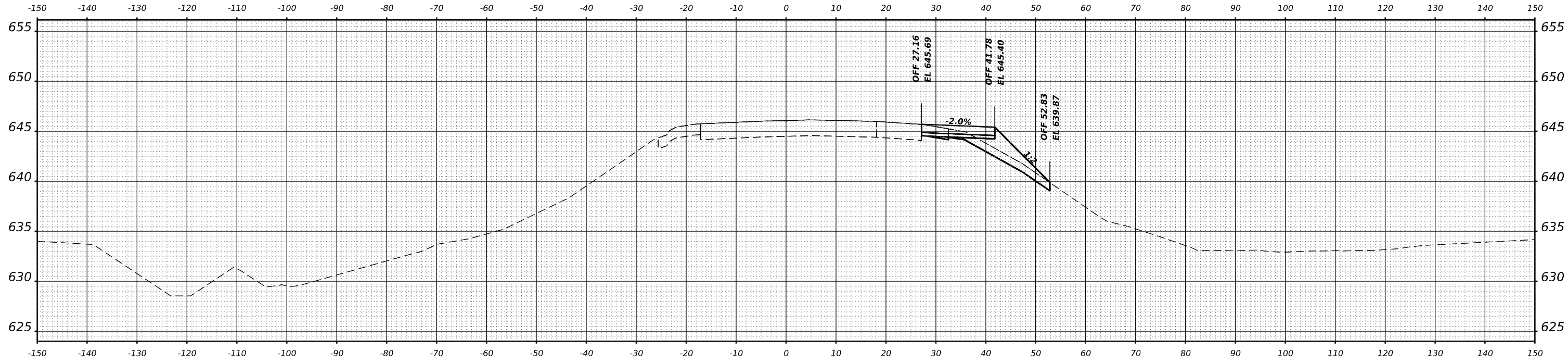
F.A.I. RTE.	SECTION	COUNTY	TOTAL SHEETS	SHEET NO.
80	FAI 80 21 STRUCTURE 8	WILL	883	746
				CONTRACT NO. 62R29
				ILLINOIS FED. AID PROJECT

DATE	
BY	
SURVEYED	
PLOTTED	
TEMPLATE	
AREAS CHECKED	
FINAL SURVEY	
NOTE BOOK	
NO.	



**STA 55+00.00**

DATE	
BY	
SURVEYED	
PLOTTED	
TEMPLATE	
AREAS CHECKED	
ORIGINAL SURVEY	
NOTE BOOK	
NO.	



**STA 54+00.00**

MODEL: PR BRIGGS-1 - 54+00.00 (SHEET)  
FILE NAME: C:\TRANSPORT\LOCAL\TRANS\SYSTEMS\FAI\80\21\BRIGGS-STAGED\03.DGN



USER NAME	= SUIC
DESIGNED	- CMA
DRAWN	- CMA
PLOT SCALE	= 0.16666667 "/math>IN.
PLOT DATE	= 6/27/2023

REVIS	-
REVIS	-
REVIS	-
REVIS	-

**STATE OF ILLINOIS  
DEPARTMENT OF TRANSPORTATION**

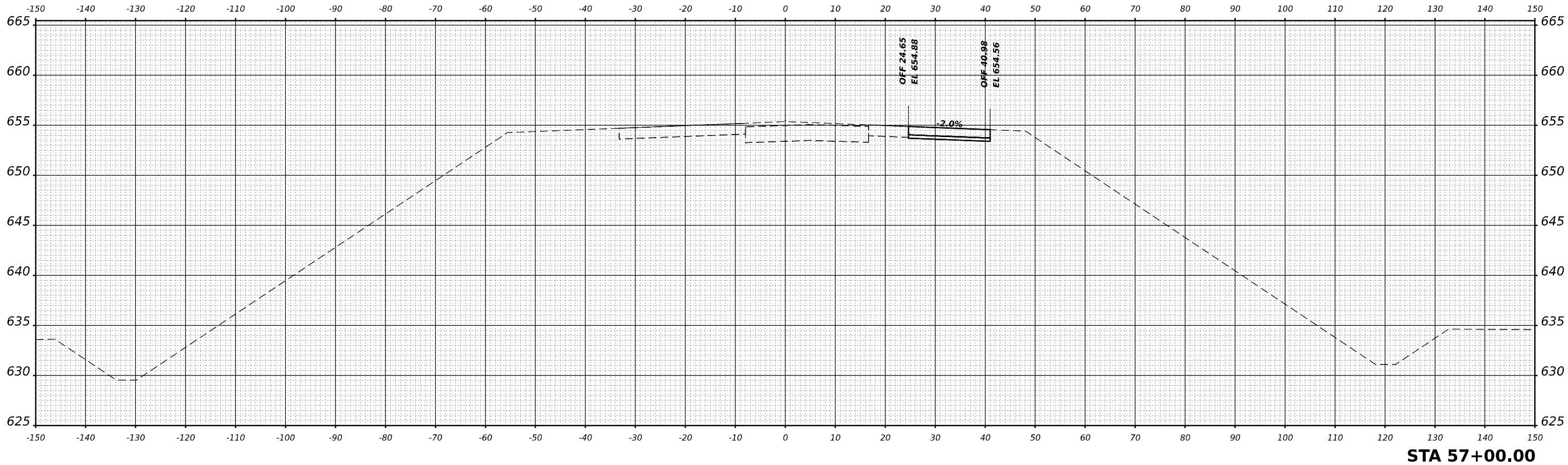
SCALE: 1"=10'

SHEET OF SHEETS STA.

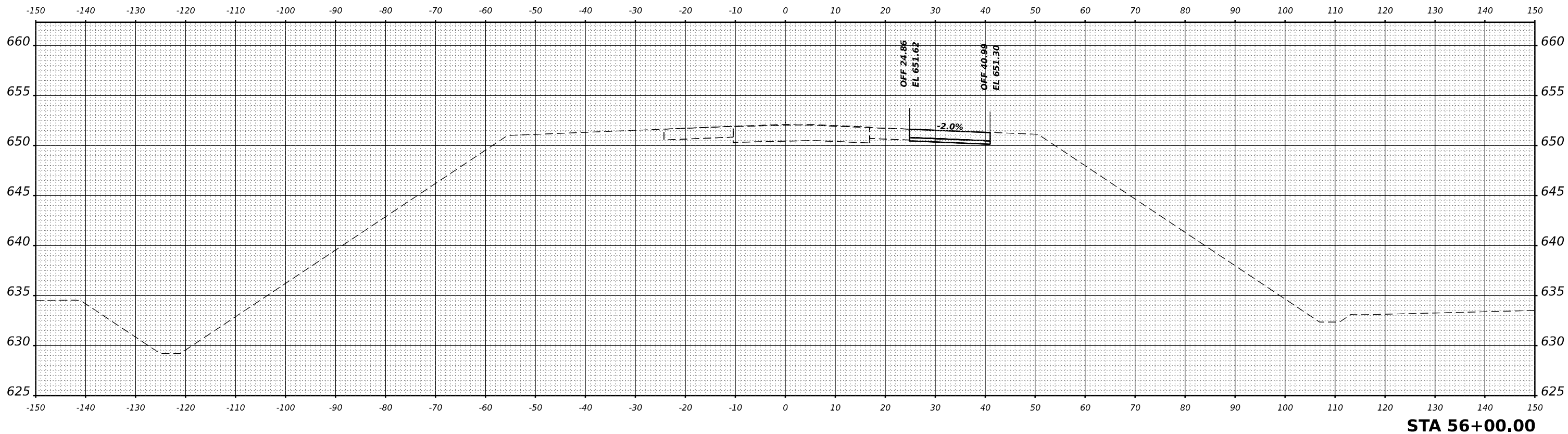
**BRIGGS STREET  
PRE-STAGE CROSS SECTIONS**

F.A.I. RTE.	SECTION	COUNTY	TOTAL SHEETS	SHEET NO.
80	FAI 80 21 STRUCTURE 8	WILL	883	747
CONTRACT NO. 62R29				
ILLINOIS FED. AID PROJECT				

FINAL SURVEY	SURVEYED	DATE
NOTE BOOK	PLOTTED	BY
NO.	TEMPLATE	
	AREAS CHECKED	
	AREAS CHECKED	



ORIGINAL SURVEY	SURVEYED	DATE
NOTE BOOK	PLOTTED	BY
NO.	TEMPLATE	
	AREAS CHECKED	
	AREAS CHECKED	



MODEL: P:\BRIGGS-1 - 56+00.00 (SHEET)  
 FILE NAME: C:\TRANSPORT\BRIGGS\LOCAL\TRANS\SYSTEMS\PAV\01\DM507816\2R29-SHT-2-SSHT-BRIGGS-STAGED-04.DGN



USER NAME	= SUIC
DESIGNED	- CMA
DRAWN	- CMA
PLLOT SCALE	= 0.16666667 "/td>
CHECKED	- BRH
PLLOT DATE	= 6/27/2023
DATE	- 6/29/2023

REVISED	-
REVISED	-
REVISED	-
REVISED	-

**STATE OF ILLINOIS  
 DEPARTMENT OF TRANSPORTATION**

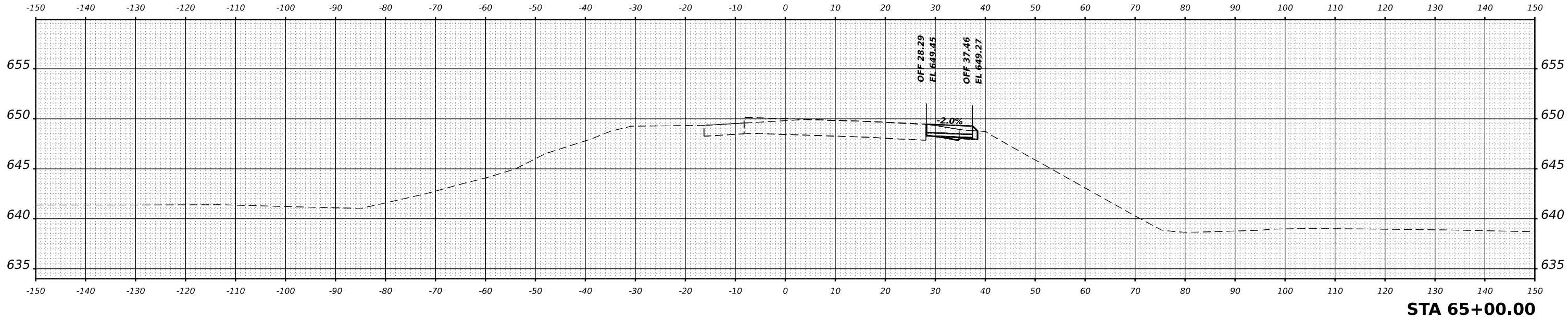
**BRIGGS STREET  
 PRE-STAGE CROSS SECTIONS**

SCALE: 1"=10'    SHEET    OF    SHEETS    STA.

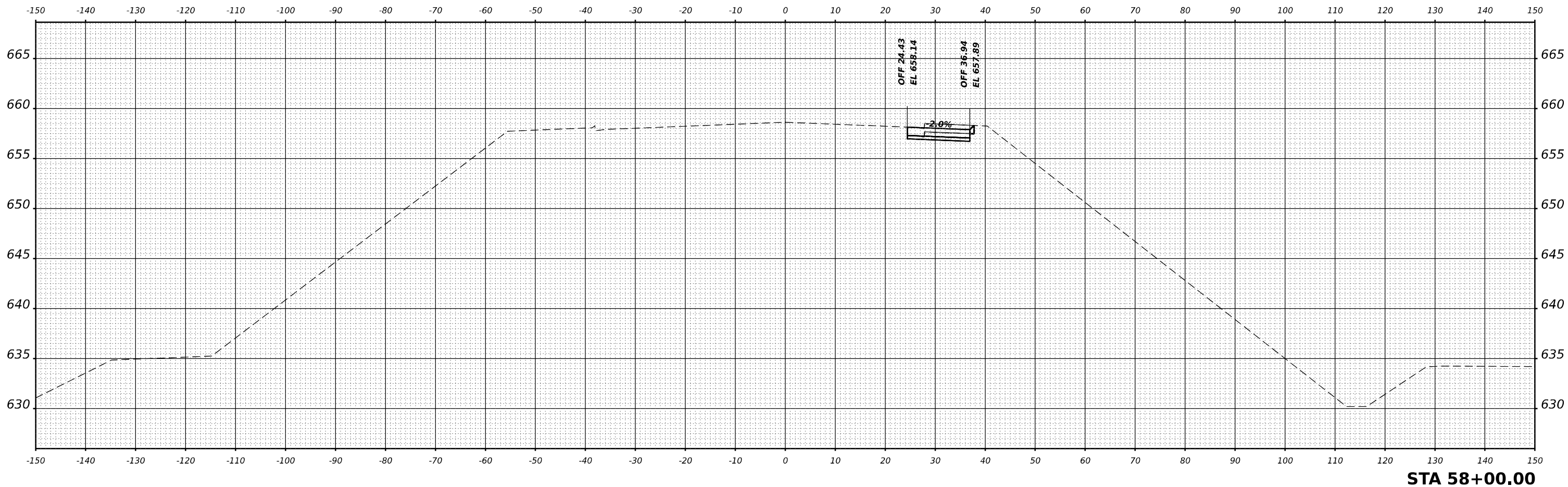
F.A.I. RTE.	SECTION	COUNTY	TOTAL SHEETS	SHEET NO.
80	FAI 80 21 STRUCTURE 8	WILL	883	748
				CONTRACT NO. 62R29
ILLINOIS FED. AID PROJECT				



DATE	
BY	
FINAL SURVEY	SURVEYED
NOTE BOOK	PLOTTED
NO.	TEMPLATE
	AREAS CHECKED



DATE	
BY	
ORIGINAL SURVEY	SURVEYED
NOTE BOOK	PLOTTED
NO.	TEMPLATE
	AREAS CHECKED



MODEL: P:\BRIGGS-1 - 58+00.00.DWG (SHEET)  
FILE NAME: C:\TRANSPORT\LOCAL\TRANS\SYSTEMS\FAI\80\21\BRIGGS-STAGED-05.DGN



USER NAME = SUIC	DESIGNED - CMA	REVISED -
	DRAWN - CMA	REVISED -
PLOT SCALE = 0.16666667 "/>		

CHECKED - BRH	REVISED -
DATE - 6/29/2023	REVISED -

**STATE OF ILLINOIS  
DEPARTMENT OF TRANSPORTATION**

**BRIGGS STREET  
PRE-STAGE CROSS SECTIONS**

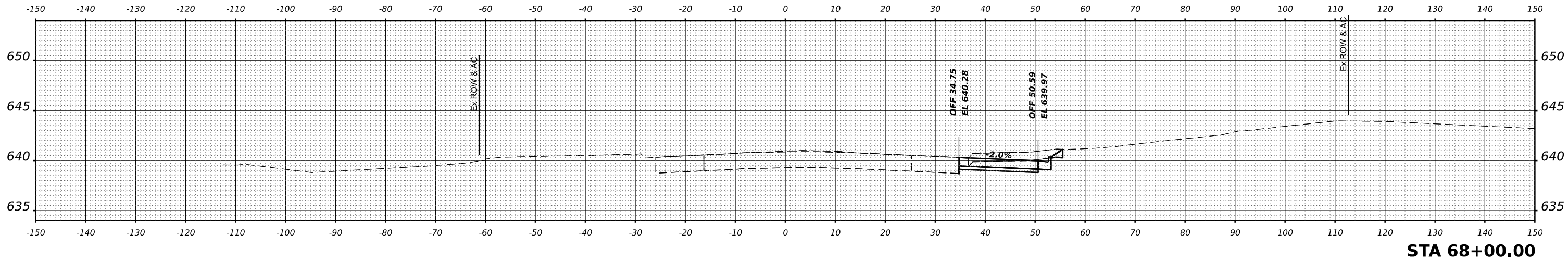
SCALE: 1"=10' SHEET OF SHEETS STA.

F.A.I. RTE.	SECTION	COUNTY	TOTAL SHEETS	SHEET NO.
80	FAI 80 21 STRUCTURE 8	WILL	883	749
CONTRACT NO. 62R29				
ILLINOIS FED. AID PROJECT				

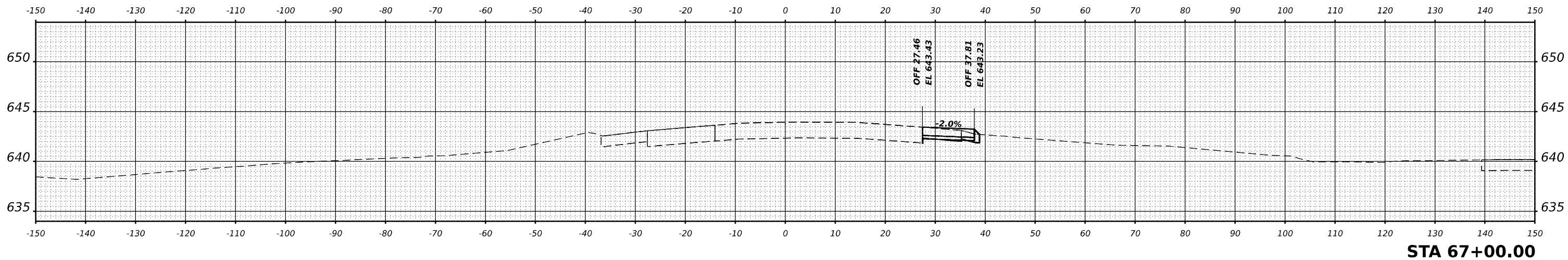
FINAL SURVEY NO.	SURVEYED	DATE
NOTE BOOK	PLOTTED	BY
AREAS CHECKED	TEMPLATE	
	AREAS CHECKED	

ORIGINAL SURVEY NO.	SURVEYED	DATE
NOTE BOOK	PLOTTED	BY
AREAS CHECKED	TEMPLATE	
	AREAS CHECKED	

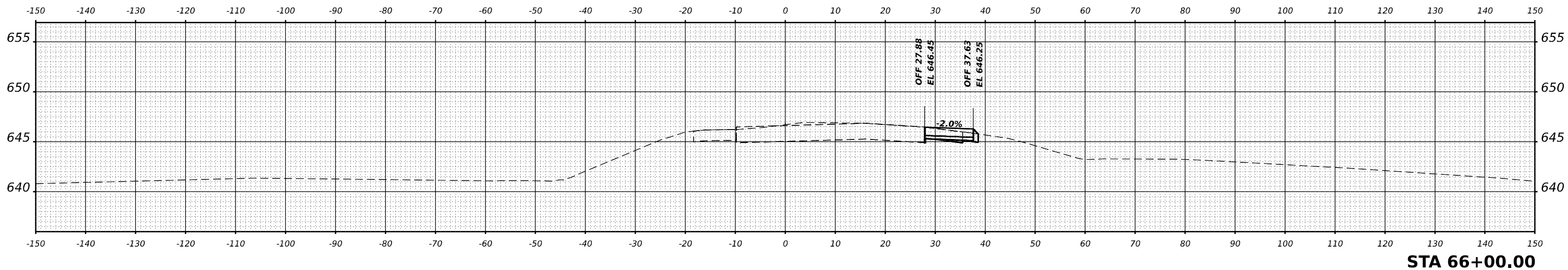
MODEL: P:\BRIGGS-1 - 66+00.00 (SHEET)  
FILE NAME: C:\TRANSPORT\LOCAL\TRANS\SYSTEMS\FAI\80\21\STRUCTURE 8\BRIGGS-STAGED-06.DGN



**STA 68+00.00**



**STA 67+00.00**



**STA 66+00.00**



USER NAME = SUIC	DESIGNED - CMA	REVISED -
	DRAWN - CMA	REVISED -
PLOT SCALE = 0.16666667 "/>		

CHECKED - BRH	REVISED -
DATE - 6/29/2023	REVISED -

**STATE OF ILLINOIS  
DEPARTMENT OF TRANSPORTATION**

**BRIGGS STREET  
PRE-STAGE CROSS SECTIONS**

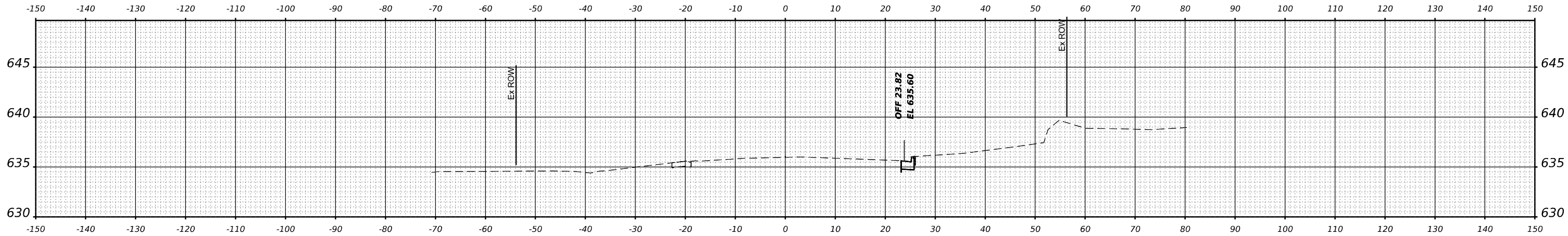
SCALE: 1"=10' SHEET OF SHEETS STA.

F.A.I. RTE.	SECTION	COUNTY	TOTAL SHEETS	SHEET NO.
80	FAI 80 21 STRUCTURE 8	WILL	883	750
CONTRACT NO. 62R29				
ILLINOIS FED. AID PROJECT				

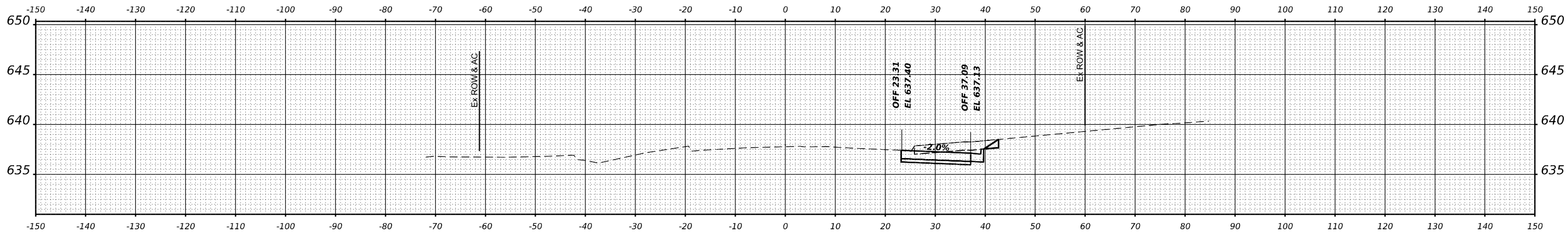
FINAL SURVEY NO.	SURVEYED	DATE
NOTE BOOK	PLOTTED	
	TEMPLATE	
	AREAS	
	AREAS CHECKED	

ORIGINAL SURVEY NO.	SURVEYED	DATE
NOTE BOOK	PLOTTED	
	TEMPLATE	
	AREAS	
	AREAS CHECKED	

MODEL: P:\BRIGGS-1 - 69+00.00 (SHEET)  
 FILE NAME: C:\TRANSPORT\LOCAL\TRANS\SYSTEMS\FAI\80\21\BRIGGS-STAGED-07.DGN



**STA 69+79.79**



**STA 69+00.00**



USER NAME = SUIC	DESIGNED - CMA	REVISED -
PLOT SCALE = 0.16666667 "/> <td>DRAWN - CMA</td> <td>REVISED -</td>	DRAWN - CMA	REVISED -
PLOT DATE = 6/27/2023	CHECKED - BRH	REVISED -
	DATE - 6/29/2023	REVISED -

**STATE OF ILLINOIS  
 DEPARTMENT OF TRANSPORTATION**

**BRIGGS STREET  
 PRE-STAGE CROSS SECTIONS**

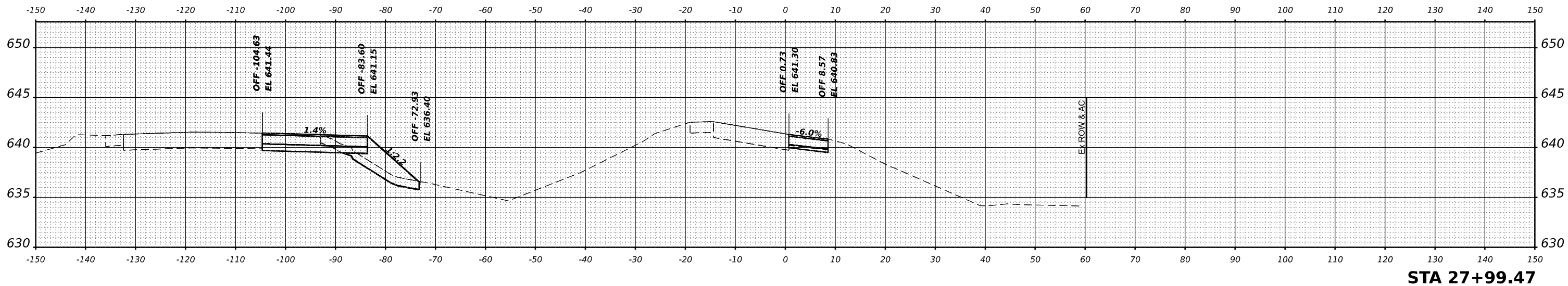
SCALE: 1"=10' SHEET OF SHEETS STA.

F.A.I. RTE.	SECTION	COUNTY	TOTAL SHEETS	SHEET NO.
80	FAI 80 21 STRUCTURE 8	WILL	883	751
CONTRACT NO. 62R29				
ILLINOIS FED. AID PROJECT				

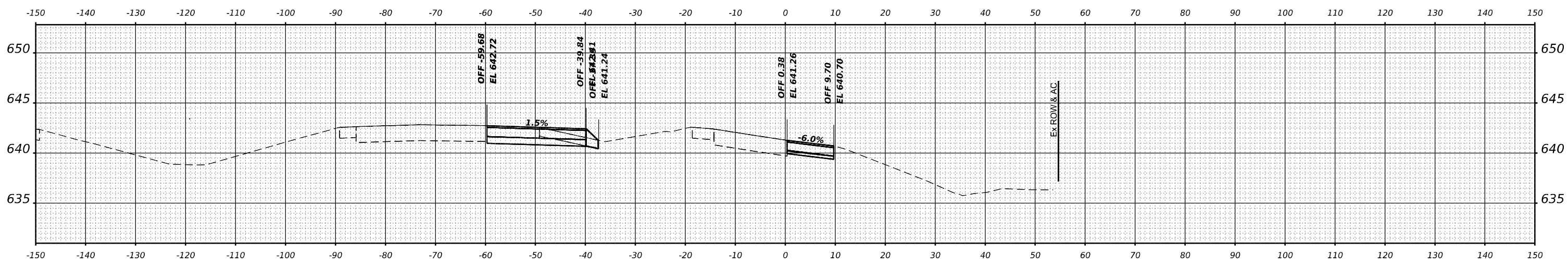
FINAL SURVEY	SURVEYED	DATE
NOTE BOOK	PLOTTED	
NO.	TEMPLATE	
	AREAS CHECKED	

ORIGINAL SURVEY	SURVEYED	DATE
NOTE BOOK	PLOTTED	
NO.	TEMPLATE	
	AREAS CHECKED	

MODEL: EX BRIGGS RAMP A - 27+00.00 (SHEET)  
 FILE NAME: C:\TRANSPORT\LOCAL\TRANS\SYSTEMS\FAI\80\21\STRUCTURE 8\SSHT-EXRAMP-A-STAGE-01.DGN



**STA 27+99.47**



**STA 27+00.00**



USER NAME = SUIC	DESIGNED - CMA	REVISED -
PLOT SCALE = 0.16666667 "/> <td>DRAWN - CMA</td> <td>REVISED -</td>	DRAWN - CMA	REVISED -
PLOT DATE = 6/27/2023	CHECKED - BRH	REVISED -
	DATE - 6/29/2023	REVISED -

**STATE OF ILLINOIS  
 DEPARTMENT OF TRANSPORTATION**

**BRIGGS STREET EX RAMP A  
 PRE-STAGE CROSS SECTIONS**

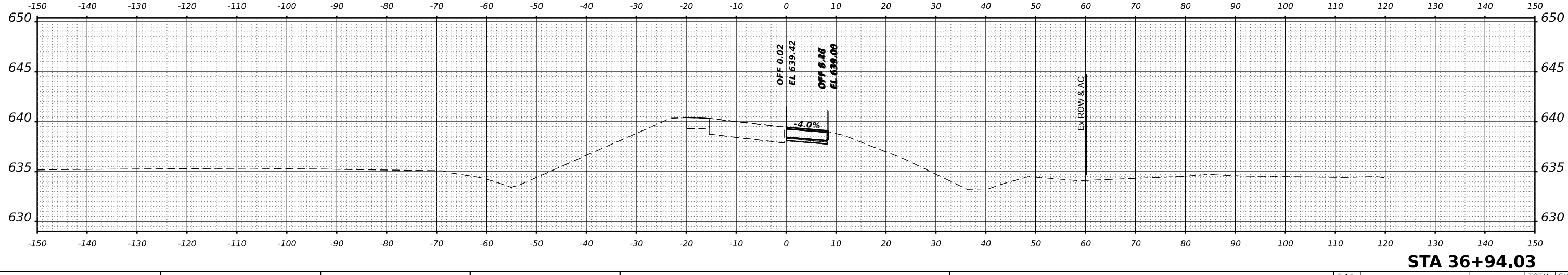
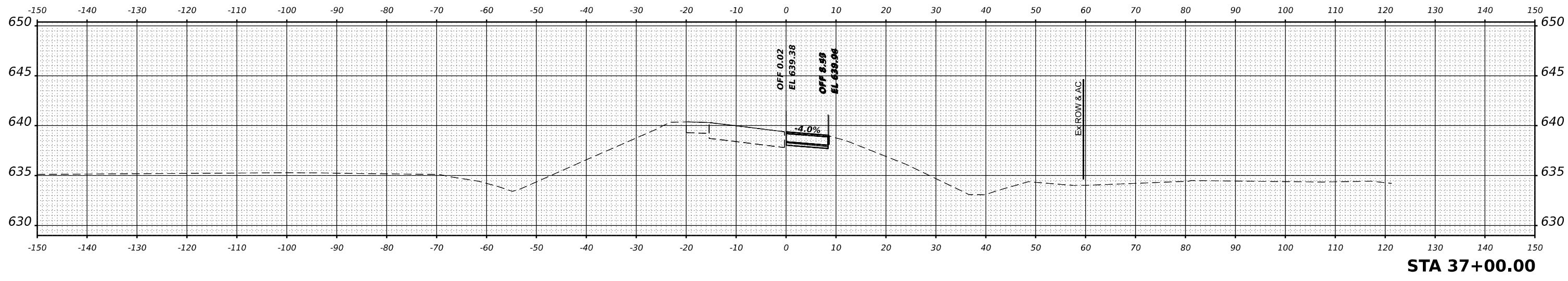
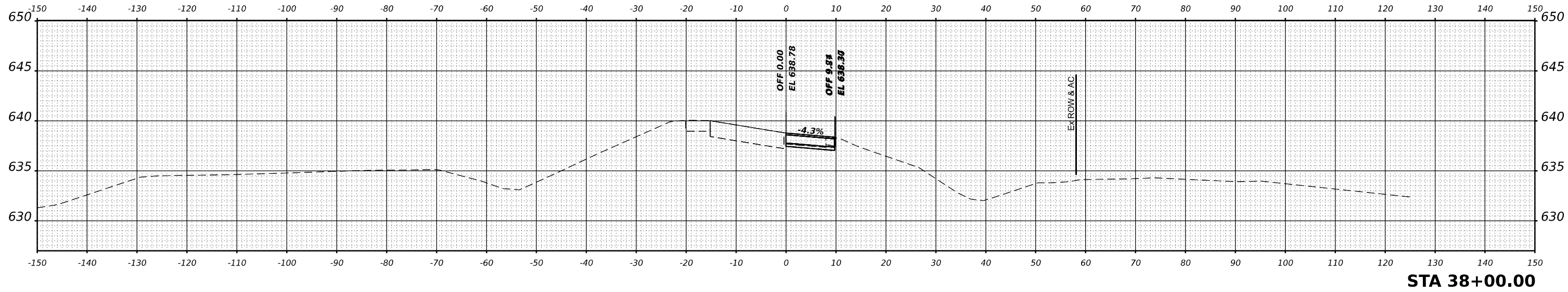
SCALE: 1"=10' SHEET OF SHEETS STA.

F.A.I. RTE.	SECTION	COUNTY	TOTAL SHEETS	SHEET NO.
80	FAI 80 21 STRUCTURE 8	WILL	883	752
			CONTRACT NO. 62R29	
		ILLINOIS	FED. AID PROJECT	

FINAL SURVEY NO.	SURVEYED	DATE
NOTE BOOK	PLOTTED	BY
AREAS CHECKED	TEMPLATE	
	AREAS CHECKED	

ORIGINAL SURVEY NO.	SURVEYED	DATE
NOTE BOOK	PLOTTED	BY
AREAS CHECKED	TEMPLATE	
	AREAS CHECKED	

MODEL: EX BRIGGS RAMP B - 36+94.03 (SHEET)  
 FILE NAME: C:\TRANSPORT\LOCAL\TRANSISTEM\5718\22\23\ST-EXRAMP-B-STAGE-D1.DGN



USER NAME = SUIC	DESIGNED - CMA	REVISED -
PLOT SCALE = 0.16666667 "/>		

DRAWN - CMA	REVISED -
CHECKED - BRH	REVISED -
DATE - 6/29/2023	REVISED -

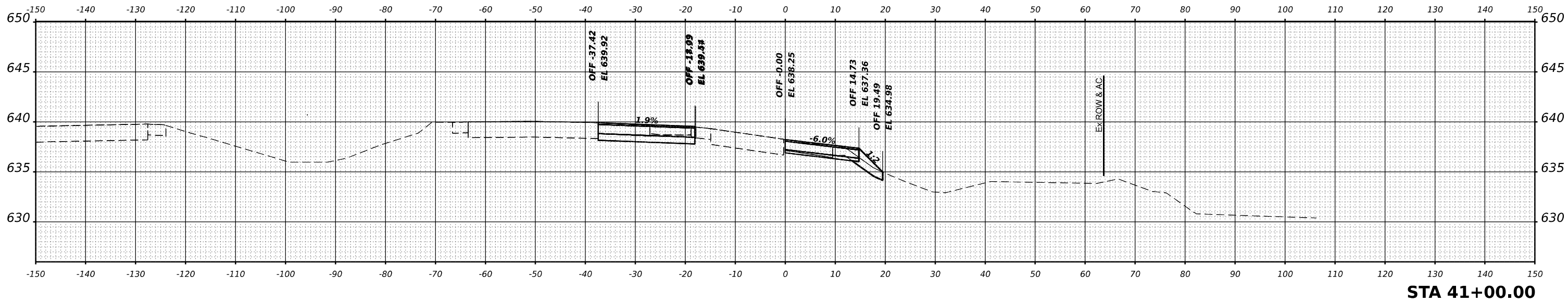
STATE OF ILLINOIS  
 DEPARTMENT OF TRANSPORTATION

BRIGGS STREET EX RAMP B  
 PRE-STAGE CROSS SECTIONS

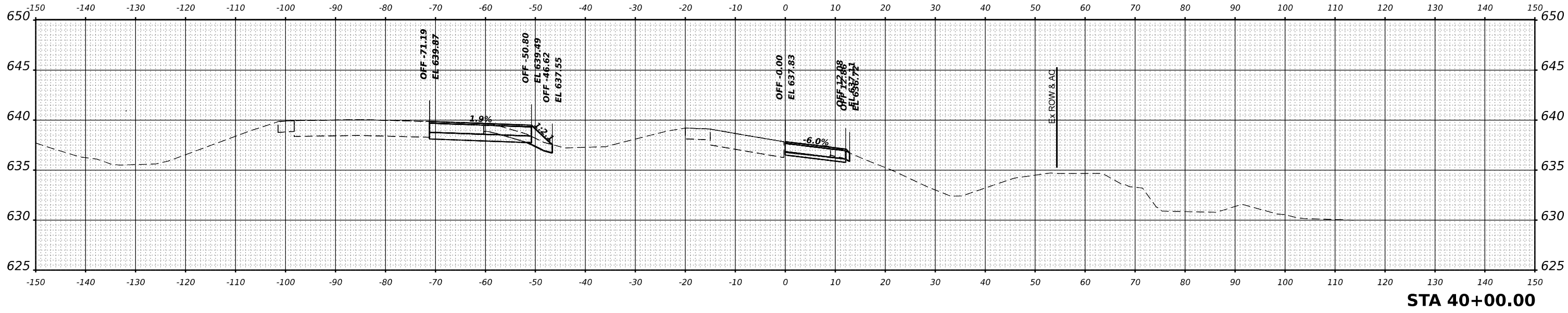
SCALE: 1"=10' SHEET OF SHEETS STA.

F.A.I. RTE.	SECTION	COUNTY	TOTAL SHEETS	SHEET NO.
80	FAI 80 21 STRUCTURE 8	WILL	883	753
			CONTRACT NO. 62R29	
		ILLINOIS FED. AID PROJECT		

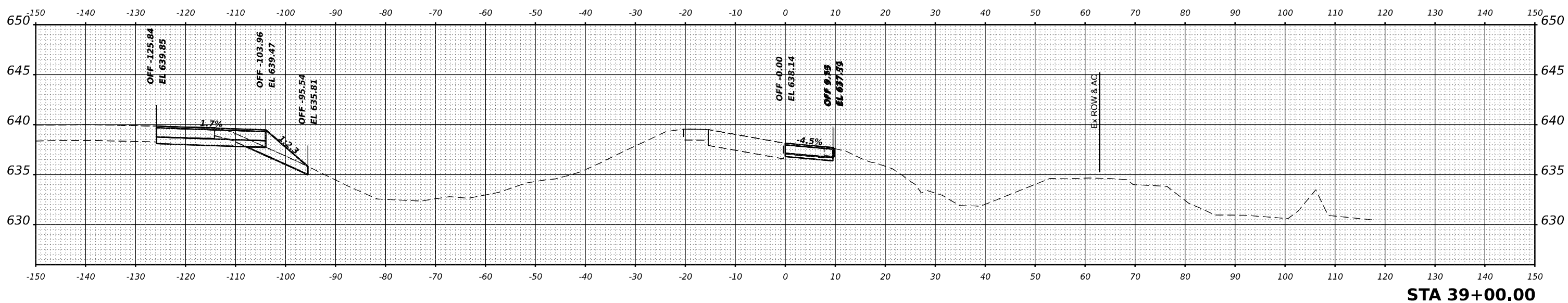
DATE	
BY	
SURVEYED	
PLOTTED	
TEMPLATE	
NOTE BOOK	
AREAS CHECKED	
NO.	



DATE	
BY	
SURVEYED	
PLOTTED	
TEMPLATE	
NOTE BOOK	
AREAS CHECKED	
NO.	



DATE	
BY	
SURVEYED	
PLOTTED	
TEMPLATE	
NOTE BOOK	
AREAS CHECKED	
NO.	



MODEL: EX BRIGGS RAMP B - 39+00.00 (SHEET)  
 FILE NAME: C:\TRANSPORT\LOCAL\TRANS\SYSTEMS\FAI\80\21\STRUCT\8\BRIGGS-EX-RAMP-B-STAGED-02.DGN



USER NAME	= SUIC	DESIGNED	- CMA	REVISED	-
		DRAWN	- CMA	REVISED	-
PLOT SCALE	= 0.16666667 "/td> <td>CHECKED</td> <td>- BRH</td> <td>REVISED</td> <td>-</td>	CHECKED	- BRH	REVISED	-
PLOT DATE	= 6/27/2023	DATE	- 6/29/2023	REVISED	-

**STATE OF ILLINOIS  
DEPARTMENT OF TRANSPORTATION**

**BRIGGS STREET EX RAMP B  
PRE-STAGE CROSS SECTIONS**

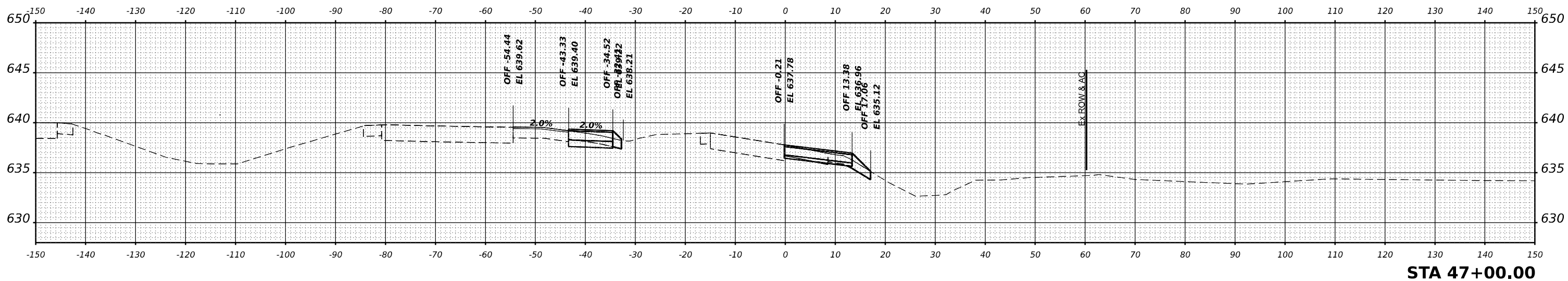
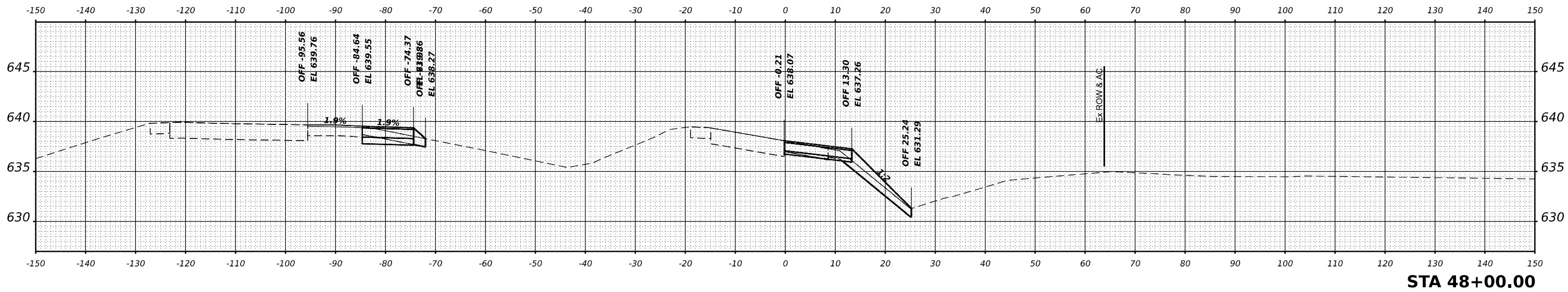
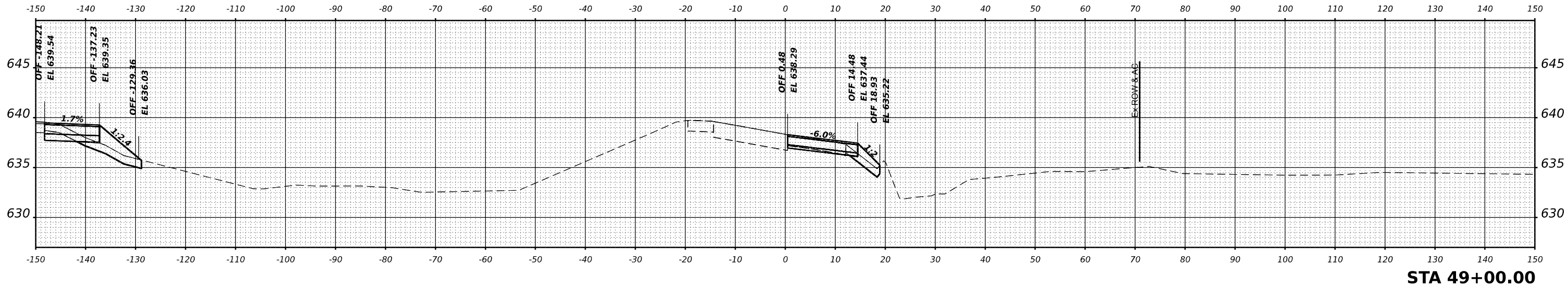
SCALE: 1"=10' SHEET OF SHEETS STA.

F.A.I. RTE.	SECTION	COUNTY	TOTAL SHEETS	SHEET NO.
80	FAI 80 21 STRUCTURE 8	WILL	883	754
			CONTRACT NO. 62R29	
ILLINOIS FED. AID PROJECT				

DATE	
BY	
SURVEYED	
PLOTTED	
TEMPLATE	
AREAS	
AREAS CHECKED	
NO.	
FINAL SURVEY	
NOTE BOOK	
NO.	

DATE	
BY	
SURVEYED	
PLOTTED	
TEMPLATE	
AREAS	
AREAS CHECKED	
NO.	
ORIGINAL SURVEY	
NOTE BOOK	
NO.	

MODEL: EX BRIGGS RAMP C - 47+00.00 (SHEET)  
 FILE NAME: C:\TRANSPORT\LOCAL\TRANS\SYSTEMS\FAI\8021\STR-ASST-EXRAMP-C\STAGE-D\JGN



USER NAME	= SUIC
DESIGNED	- CMA
DRAWN	- CMA
PLOT SCALE	= 0.16666667 "/td>
PLOT DATE	= 6/27/2023

REVIS	-
REVIS	-
REVIS	-
REVIS	-
REVIS	-

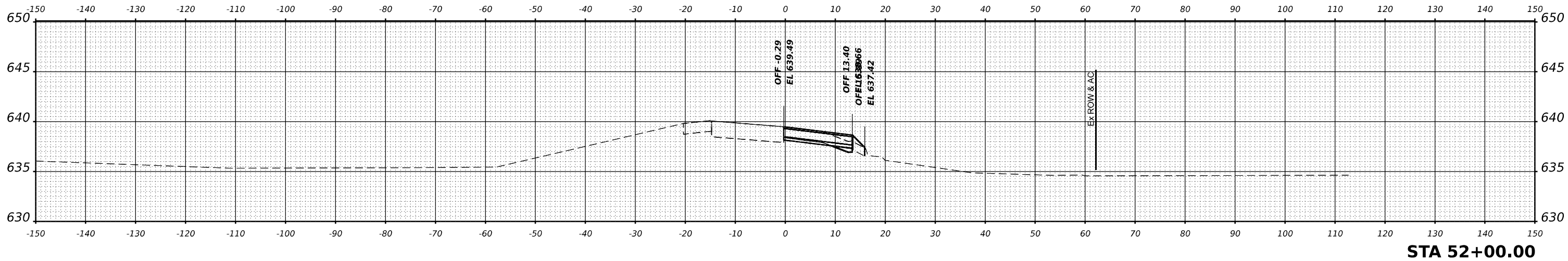
STATE OF ILLINOIS  
 DEPARTMENT OF TRANSPORTATION

BRIGGS STREET EX RAMP C  
 PRE-STAGE CROSS SECTIONS

SCALE: 1"=10' SHEET OF SHEETS STA.

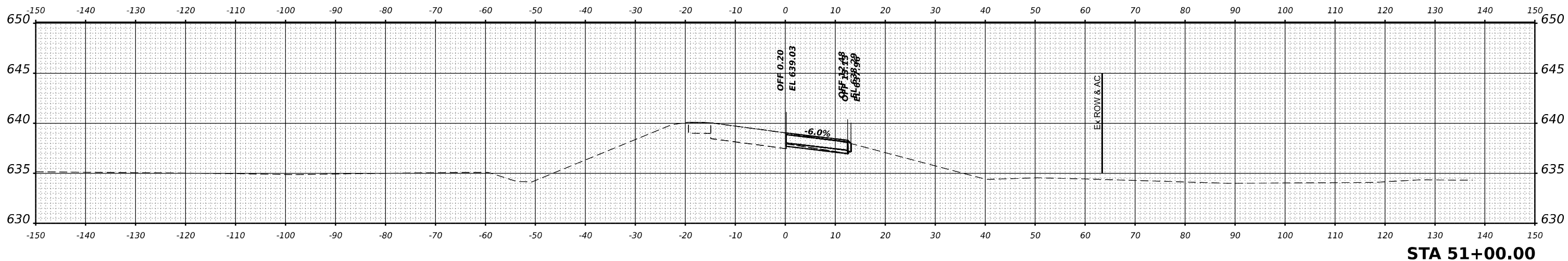
F.A.I. RTE.	SECTION	COUNTY	TOTAL SHEETS	SHEET NO.
80	FAI 80 21 STRUCTURE 8	WILL	883	755
CONTRACT NO. 62R29				
ILLINOIS FED. AID PROJECT				

FINAL SURVEY NO.	SURVEYED AREAS CHECKED
DATE	BY
PLOTTED	TEMPLE
NOTE BOOK	AREAS CHECKED



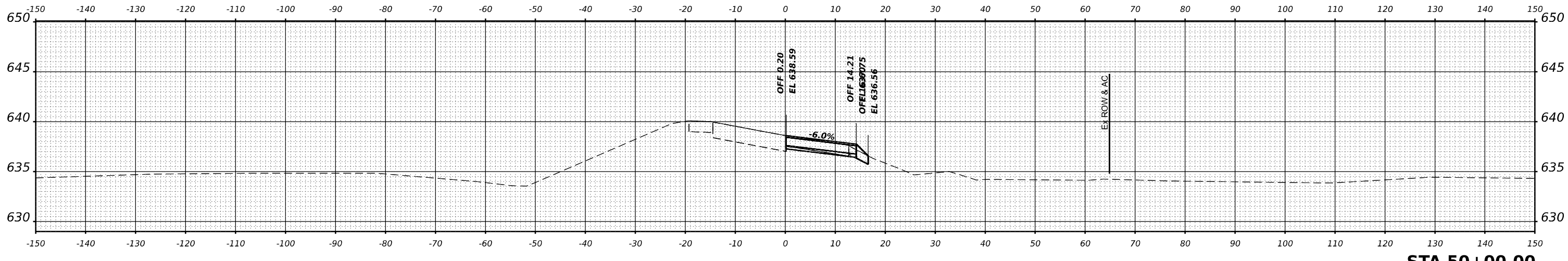
STA 52+00.00

ORIGINAL SURVEY NO.	SURVEYED AREAS CHECKED
DATE	BY
PLOTTED	TEMPLE
NOTE BOOK	AREAS CHECKED



STA 51+00.00

ORIGINAL SURVEY NO.	SURVEYED AREAS CHECKED
DATE	BY
PLOTTED	TEMPLE
NOTE BOOK	AREAS CHECKED



STA 50+00.00



USER NAME = SUIC	DESIGNED - CMA	REVISED -
PLLOT SCALE = 0.16666667 "/> <td>DRAWN - CMA</td> <td>REVISED -</td>	DRAWN - CMA	REVISED -
PLLOT DATE = 6/27/2023	CHECKED - BRH	REVISED -
	DATE - 6/29/2023	REVISED -

STATE OF ILLINOIS  
DEPARTMENT OF TRANSPORTATION

BRIGGS STREET EX RAMP C  
PRE-STAGE CROSS SECTIONS

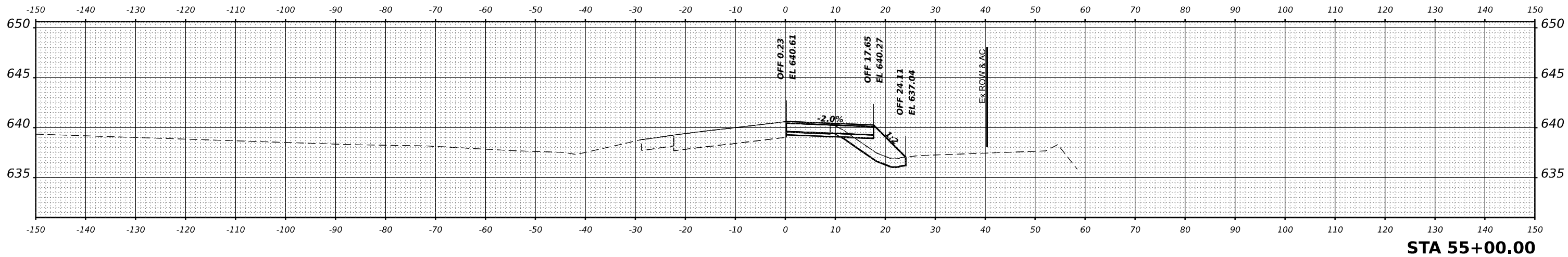
SCALE: 1"=10' SHEET OF SHEETS STA.

F.A.I. RTE.	SECTION	COUNTY	TOTAL SHEETS	SHEET NO.
80	FAI 80 21 STRUCTURE 8	WILL	883	756
			CONTRACT NO. 62R29	
ILLINOIS FED. AID PROJECT				

MODEL: EX BRIGGS RAMP C - 50+00.00 (SHEET)  
FILE NAME: C:\TRANSPORT\LOCAL\TRANSIST\ENR\50+00\2023\ST-EXRAMP-C-STAGE-D2.DGN

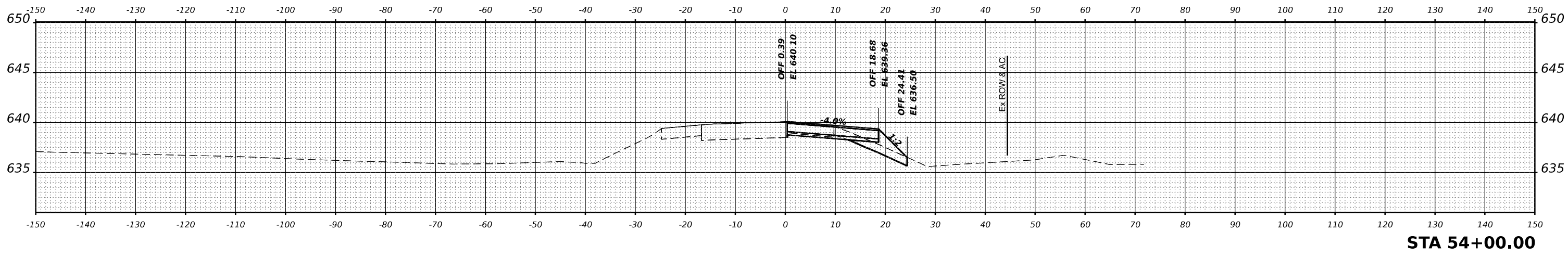


DATE	
BY	
SURVEYED	
PLOTTED	
TEMPLATE	
AREAS CHECKED	
AREAS CHECKED	
NO.	



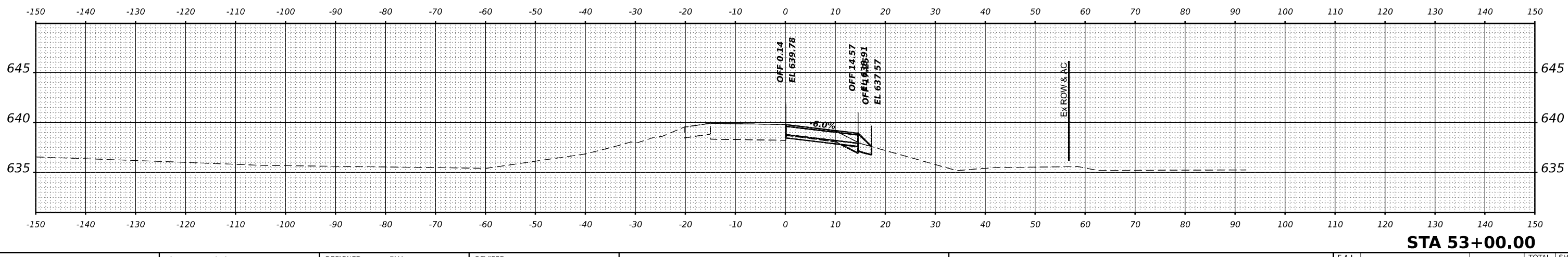
STA 55+00.00

DATE	
BY	
SURVEYED	
PLOTTED	
TEMPLATE	
AREAS CHECKED	
AREAS CHECKED	
NO.	



STA 54+00.00

DATE	
BY	
SURVEYED	
PLOTTED	
TEMPLATE	
AREAS CHECKED	
AREAS CHECKED	
NO.	



STA 53+00.00



USER NAME = SUIC	DESIGNED - CMA	REVISED -
	DRAWN - CMA	REVISED -
PLOT SCALE = 0.16666667" / IN.	CHECKED - BRH	REVISED -
PLOT DATE = 6/27/2023	DATE - 6/29/2023	REVISED -

STATE OF ILLINOIS  
DEPARTMENT OF TRANSPORTATION

BRIGGS STREET EX RAMP C  
PRE-STAGE CROSS SECTIONS

SCALE: 1"=10' SHEET OF SHEETS STA.

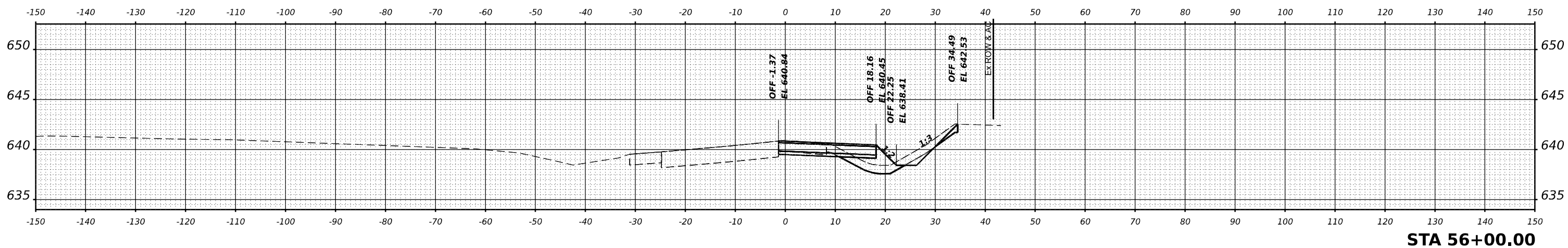
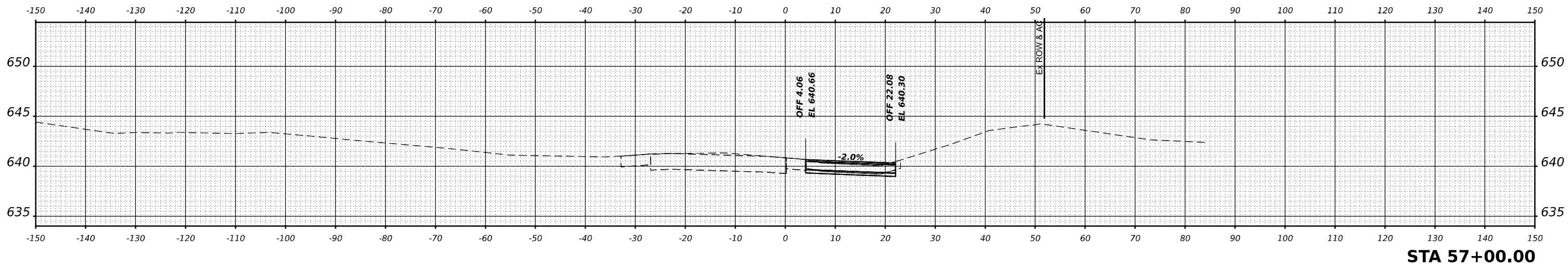
F.A.I. RTE.	SECTION	COUNTY	TOTAL SHEETS	SHEET NO.
80	FAI 80 21 STRUCTURE 8	WILL	883	757
				CONTRACT NO. 62R29
ILLINOIS FED. AID PROJECT				

MODEL: EX BRIGGS RAMP C - 53+00.00 (SHEET)  
FILE NAME: C:\TRANSPORT\LOCAL\TRANS\SYSTEMS\74\01\DM50718\62R29-SHT-ASST-EX-RAMP-C-STAGE-03.DGN

FINAL SURVEY NO.	SURVEYED	DATE
NOTE BOOK	PLOTTED	
	TEMPLATE	
	AREAS	
	CHECKED	

ORIGINAL SURVEY NO.	SURVEYED	DATE
	PLOTTED	
	TEMPLATE	
	AREAS	
	CHECKED	

MODEL: EX BRIGGS RAMP C - 56+00.00 (SHEET)  
 FILE NAME: C:\TRANSPORT\LOCAL\TRANS\SYSTEMS\FAI\80\21\STRUCTURE 8\SSHT-EXRAMP-C-STAGE04.DGN



USER NAME = SUIC	DESIGNED - CMA	REVISED -
PLOT SCALE = 0.16666667 "/> <td>DRAWN - CMA</td> <td>REVISED -</td>	DRAWN - CMA	REVISED -
PLOT DATE = 6/27/2023	CHECKED - BRH	REVISED -
	DATE - 6/29/2023	REVISED -

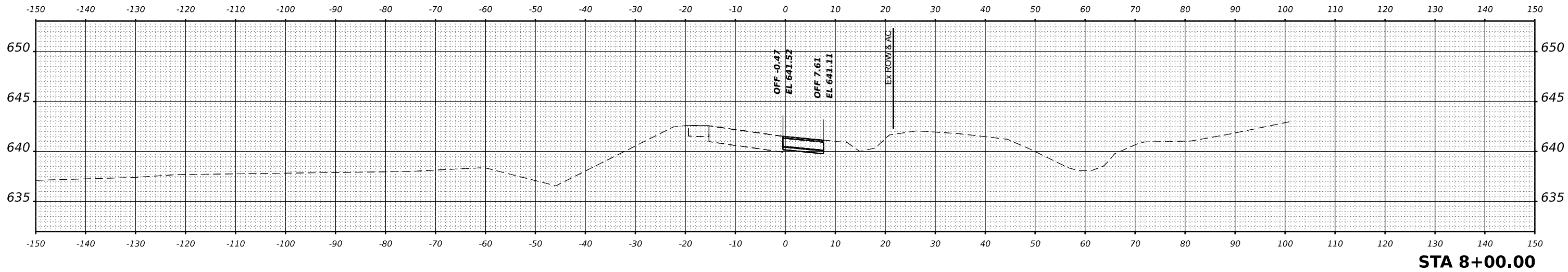
STATE OF ILLINOIS  
 DEPARTMENT OF TRANSPORTATION

BRIGGS STREET EX RAMP C  
 PRE-STAGE CROSS SECTIONS

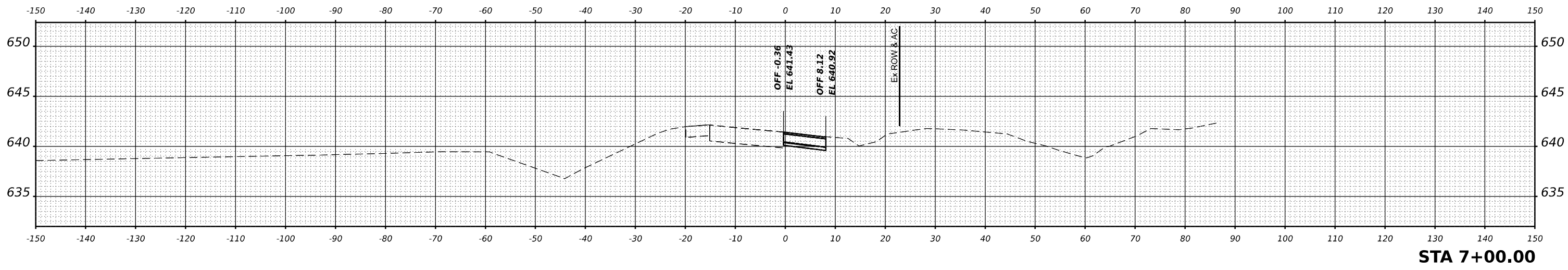
SCALE: 1"=10' SHEET OF SHEETS STA.

F.A.I. RTE.	SECTION	COUNTY	TOTAL SHEETS	SHEET NO.
80	FAI 80 21 STRUCTURE 8	WILL	883	758
			CONTRACT NO. 62R29	
		ILLINOIS	FED. AID PROJECT	

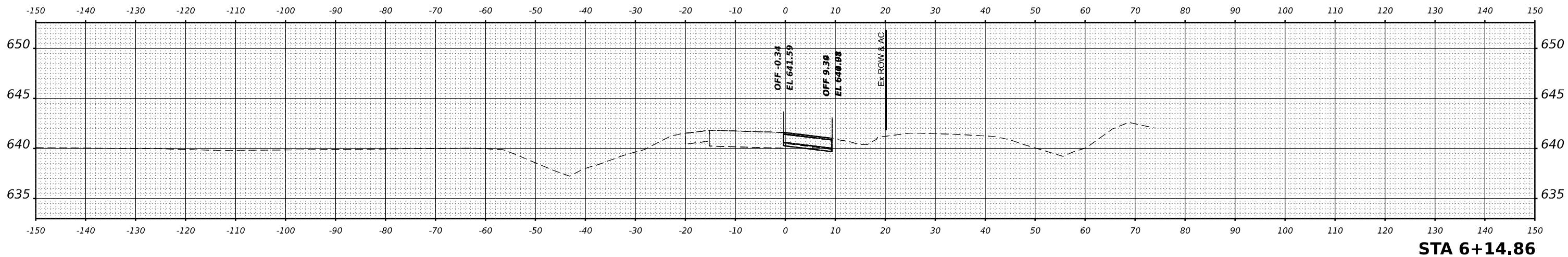
FINAL SURVEY	SURVEYED	BY	DATE
NOTE BOOK	PLOTTED		
NO.	TEMPLATE		
	AREAS CHECKED		
	AREAS CHECKED		



ORIGINAL SURVEY	SURVEYED	BY	DATE
NOTE BOOK	PLOTTED		
NO.	TEMPLATE		
	AREAS CHECKED		
	AREAS CHECKED		



ORIGINAL SURVEY	SURVEYED	BY	DATE
NOTE BOOK	PLOTTED		
NO.	TEMPLATE		
	AREAS CHECKED		
	AREAS CHECKED		



MODEL: EX BRIGGS RAMP D - 6+14.86 (SHEET)  
 FILE NAME: C:\TRANSPORT\LOCAL\TRANS\SYSTEMS\FW\21\DM507816\22\23\ST-ASST-EXRAMP\STAGE-01.DGN



USER NAME	= SUIC	DESIGNED	- CMA	REVISED	-
PLOT SCALE	= 0.16666667 "/td> <td>DRAWN</td> <td>- CMA</td> <td>REVISED</td> <td>-</td>	DRAWN	- CMA	REVISED	-
PLOT DATE	= 6/27/2023	CHECKED	- BRH	REVISED	-
		DATE	- 6/29/2023	REVISED	-

STATE OF ILLINOIS  
 DEPARTMENT OF TRANSPORTATION

BRIGGS STREET EX RAMP D  
 PRE-STAGE CROSS SECTIONS

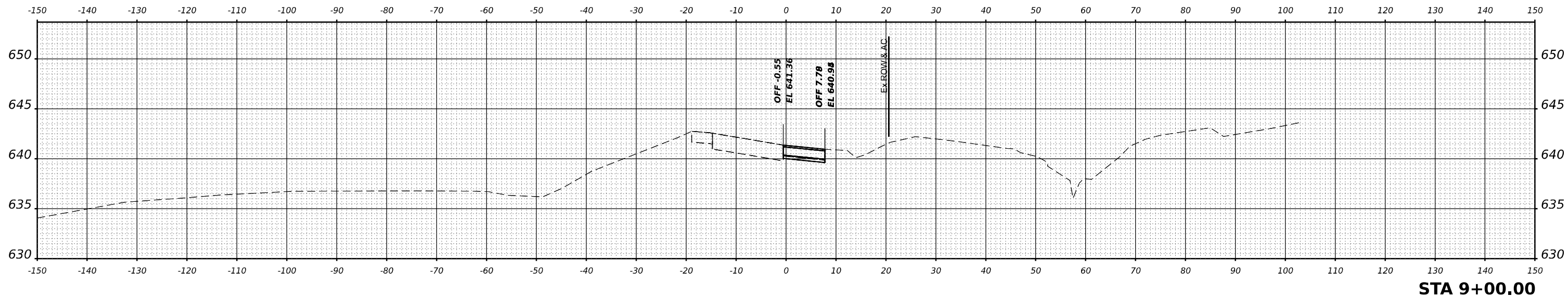
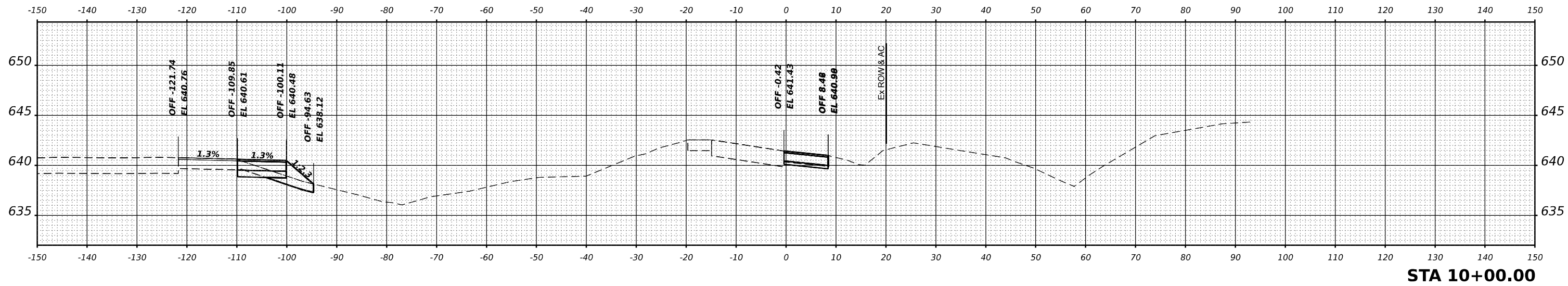
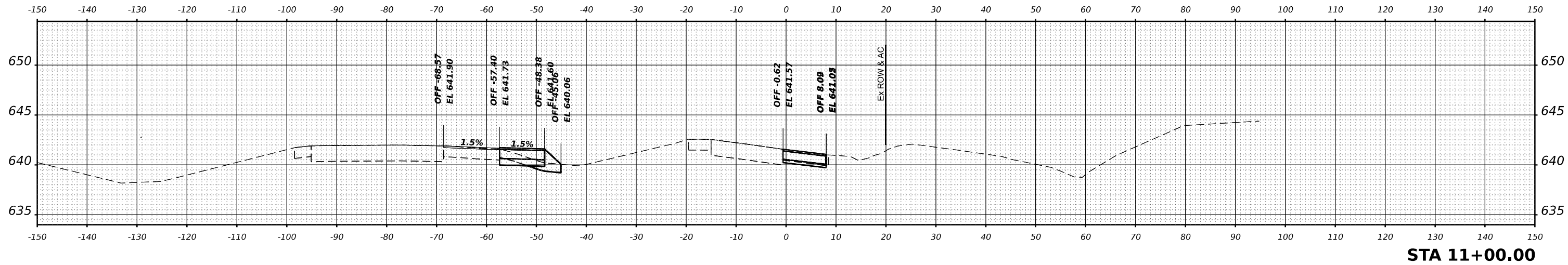
SCALE: 1"=10' SHEET OF SHEETS STA.

F.A.I. RTE.	SECTION	COUNTY	TOTAL SHEETS	SHEET NO.
80	FAI 80 21 STRUCTURE 8	WILL	883	759
			CONTRACT NO. 62R29	
		ILLINOIS	FED. AID PROJECT	

FINAL SURVEY	SURVEYED	DATE
NOTE BOOK	PLOTTED	BY
NO.	TEMPLATE	
	AREAS CHECKED	
	AREAS CHECKED	

ORIGINAL SURVEY	SURVEYED	DATE
NOTE BOOK	PLOTTED	BY
NO.	TEMPLATE	
	AREAS CHECKED	
	AREAS CHECKED	

MODEL: EX BRIGGS RAMP D - 9+00.00 (SHEET)  
 FILE NAME: C:\TRANSPORT\LOCAL\TRANSISTEM\57421\DM50718\62R29-SHT-EX-RAMP-D-STAGE-D-02.DGN



USER NAME	= SUIC
DESIGNED	- CMA
DRAWN	- CMA
PLLOT SCALE	= 0.16666667 "/math>IN.
PLLOT DATE	= 6/27/2023

REVISD	-
REVISD	-
REVISD	-
REVISD	-

STATE OF ILLINOIS  
 DEPARTMENT OF TRANSPORTATION

BRIGGS STREET EX RAMP D  
 PRE-STAGE CROSS SECTIONS

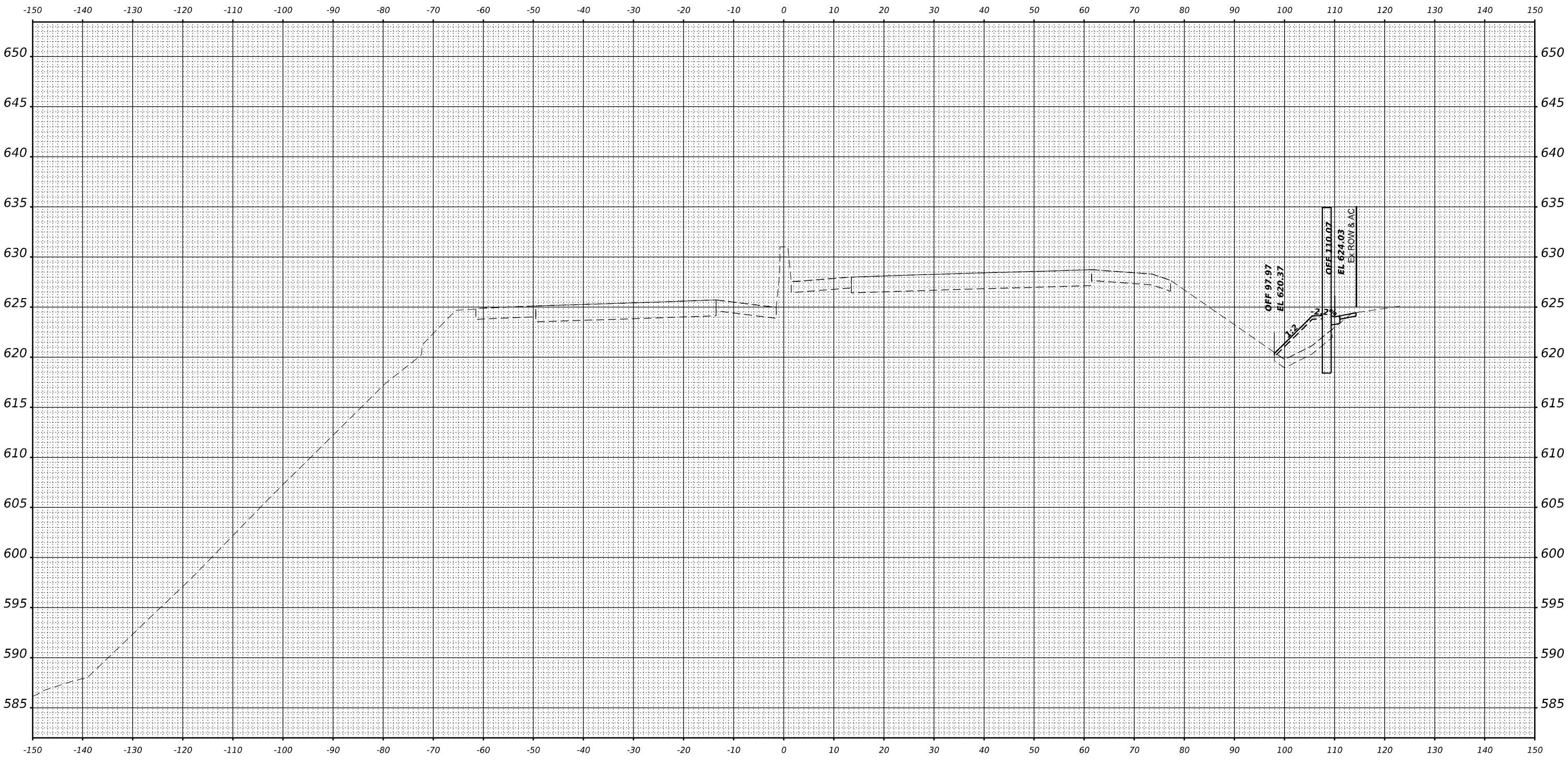
SCALE: 1"=10' SHEET OF SHEETS STA.

F.A.I. RTE.	SECTION	COUNTY	TOTAL SHEETS	SHEET NO.
80	FAI 80 21 STRUCTURE 8	WILL	883	760
				CONTRACT NO. 62R29
				ILLINOIS FED. AID PROJECT

FINAL SURVEY NO.	SURVEYED	DATE
NOTE BOOK	PLOTTED	
	TEMPLATE	
	AREAS CHECKED	

ORIGINAL SURVEY NO.	SURVEYED	DATE
NOTE BOOK	PLOTTED	
	TEMPLATE	
	AREAS CHECKED	

MODEL: PR 1480 - B 767+00.00 (SHEET)  
 FILE NAME: C:\TRANSPORT\SYSTEMS\FW\21\LOCAL\TRANS\SYSTEMS\FW\21\LOCAL\BEN\LOCAL\BEN.DGN



**STA 767+00.00**



USER NAME = AVILAC	DESIGNED - CMA	REVISED -
	DRAWN - CMA	REVISED -
PLOT SCALE = 0.16666667 "/> <td>CHECKED - BRH</td> <td>REVISED -</td>	CHECKED - BRH	REVISED -
PLOT DATE = 7/27/2023	DATE - 6/29/2023	REVISED -

**STATE OF ILLINOIS  
 DEPARTMENT OF TRANSPORTATION**

**I-80  
 CROSS SECTIONS**

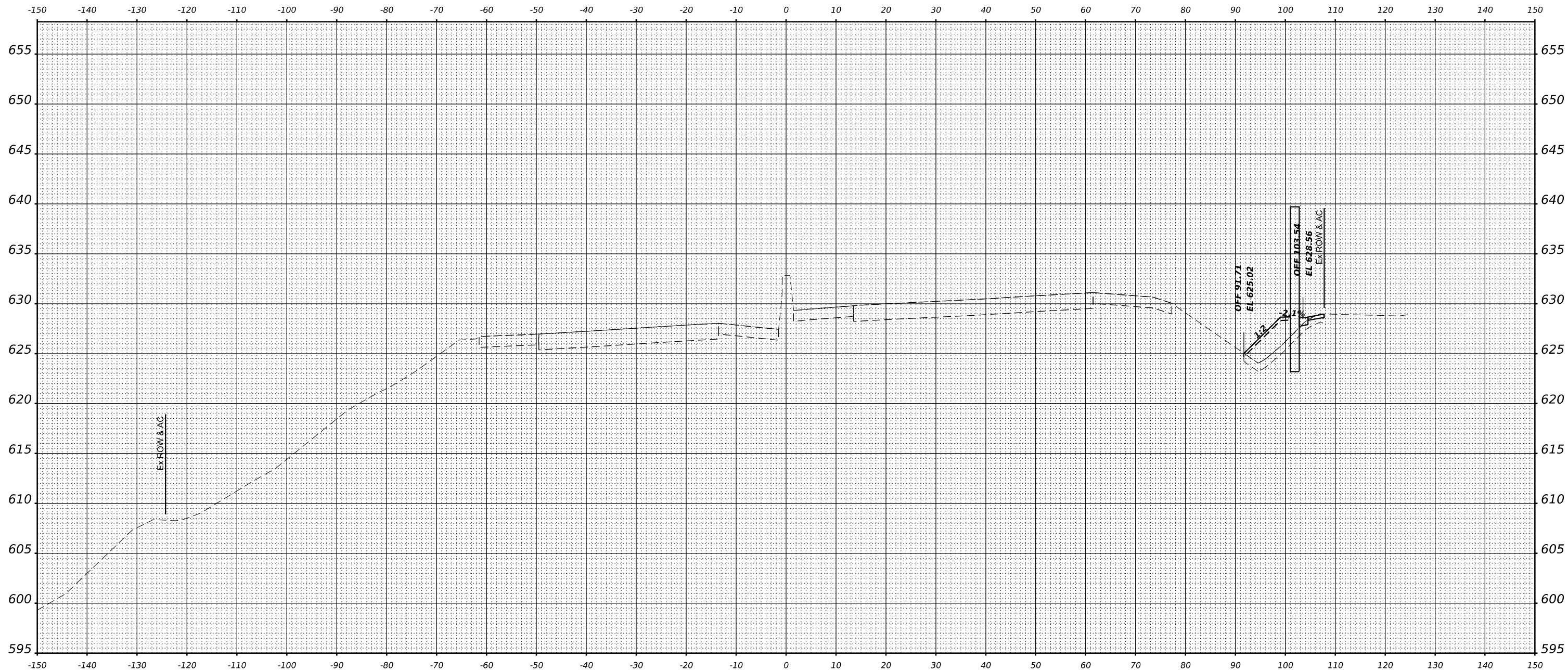
SCALE: 1"=10' SHEET OF SHEETS STA.

F.A.I. RTE.	SECTION	COUNTY	TOTAL SHEETS	SHEET NO.
80	FAI 80 21 STRUCTURE 8	WILL	899	761
CONTRACT NO. 62R29				
ILLINOIS FED. AID PROJECT				

FINAL SURVEY NO.	SURVEYED	DATE
NOTE BOOK	PLOTTED	BY
AREAS CHECKED	TEMPLATE	
	AREAS CHECKED	

ORIGINAL SURVEY NO.	SURVEYED	DATE
NOTE BOOK	PLOTTED	BY
AREAS CHECKED	TEMPLATE	
	AREAS CHECKED	

MODEL: PR I-80 - B 768+00.00 (SHEET)  
 FILE NAME: C:\TRANSPORT\SYSTEMS\FAI\80\21\STRUCT\8\CROSS\STA 768+00.00.DGN



**STA 768+00.00**



USER NAME = AVILAC	DESIGNED - CMA	REVISED -
PLOT SCALE = 0.16666667 "/> <td>DRAWN - CMA</td> <td>REVISED -</td>	DRAWN - CMA	REVISED -
PLOT DATE = 7/27/2023	CHECKED - BRH	REVISED -
	DATE - 6/29/2023	REVISED -

**STATE OF ILLINOIS  
 DEPARTMENT OF TRANSPORTATION**

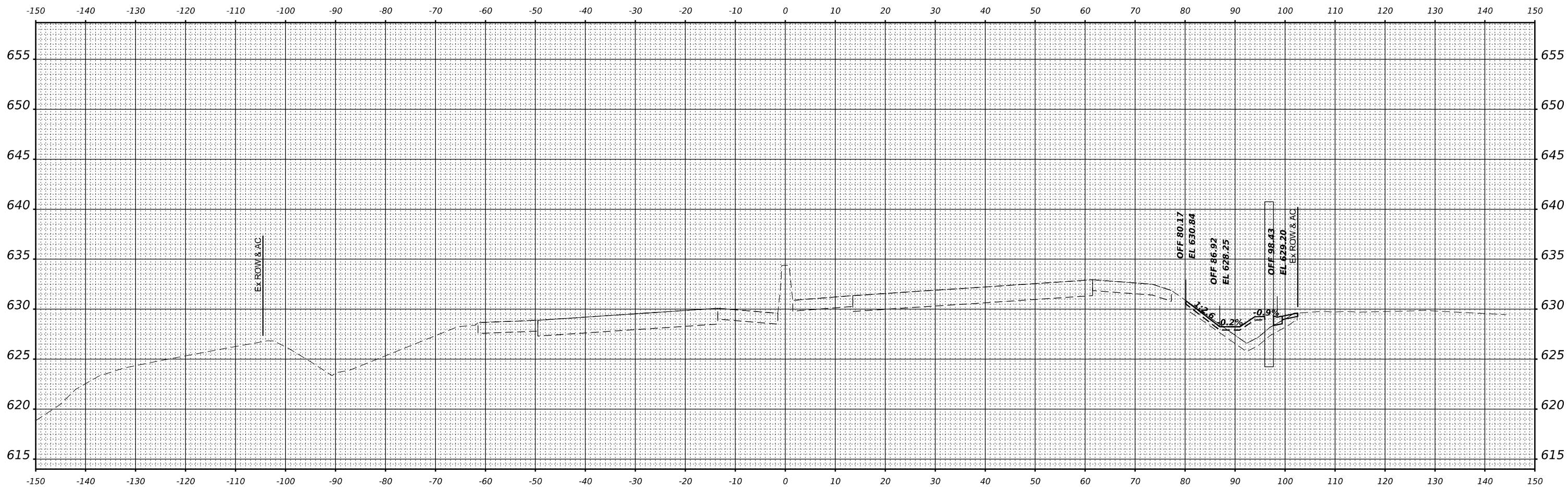
**I-80  
 CROSS SECTIONS**  
 SCALE: 1"=10'  
 SHEET OF SHEETS STA.

F.A.I. RTE.	SECTION	COUNTY	TOTAL SHEETS	SHEET NO.
80	FAI 80 21 STRUCTURE 8	WILL	899	762
CONTRACT NO. 62R29				
ILLINOIS FED. AID PROJECT				

FINAL SURVEY NO.	SURVEYED	DATE
NOTE BOOK	PLOTTED	BY
AREAS CHECKED	TEMPLATE	
	AREAS CHECKED	

ORIGINAL SURVEY NO.	SURVEYED	DATE
NOTE BOOK	PLOTTED	BY
AREAS CHECKED	TEMPLATE	
	AREAS CHECKED	

MODEL: PR I-80 - B 769+00.00 (SHEET)  
FILE NAME: C:\TRANSPORT\SYSTEMS\FAI\80\21\STRUCTURE 8\SSHT\I-80-00.DGN



**STA 769+00.00**



USER NAME = SUIC	DESIGNED - CMA	REVISED -
PLOT SCALE = 0.16666667 "/> <td>DRAWN - CMA</td> <td>REVISED -</td>	DRAWN - CMA	REVISED -
PLOT DATE = 6/27/2023	CHECKED - BRH	REVISED -
	DATE - 6/29/2023	REVISED -

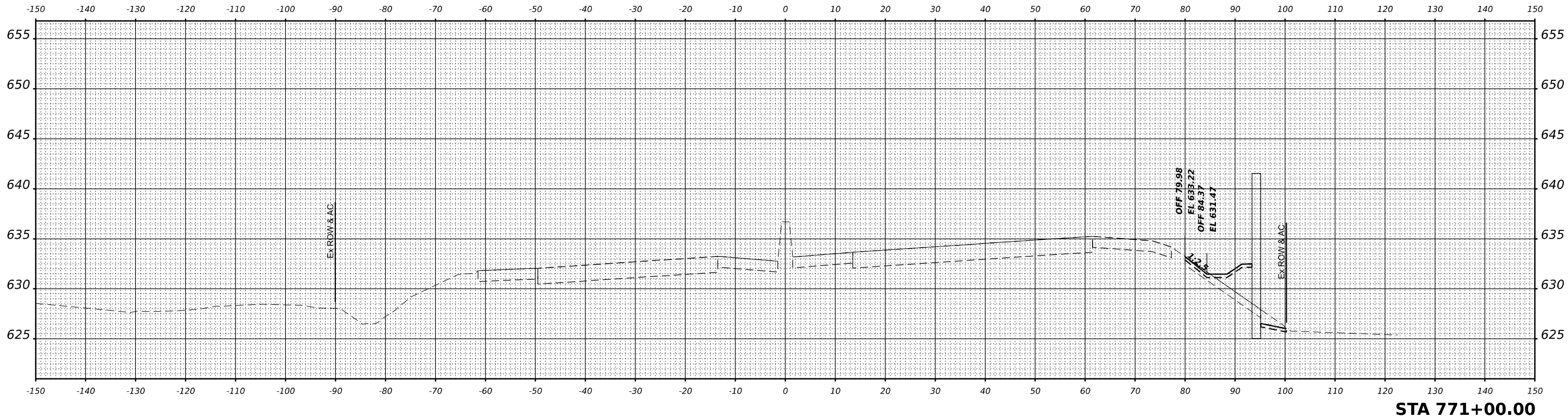
**STATE OF ILLINOIS  
DEPARTMENT OF TRANSPORTATION**

**I-80  
CROSS SECTIONS**

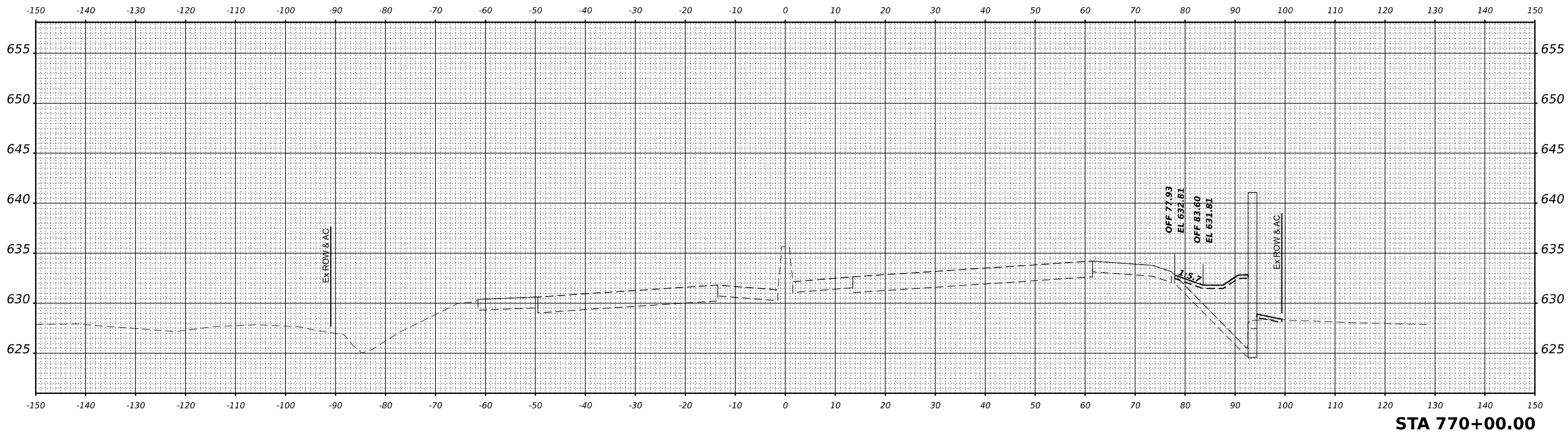
SCALE: 1"=10' SHEET OF SHEETS STA.

F.A.I. RTE.	SECTION	COUNTY	TOTAL SHEETS	SHEET NO.
80	FAI 80 21 STRUCTURE 8	WILL	883	763
CONTRACT NO. 62R29				
ILLINOIS FED. AID PROJECT				

FINAL SURVEY	SURVEYED	DATE
NOTE BOOK	PLOTTED	BY
NO.	TEMPLATE	
	AREAS CHECKED	
	AREAS CHECKED	



ORIGINAL SURVEY	SURVEYED	DATE
NOTE BOOK	PLOTTED	BY
NO.	TEMPLATE	
	AREAS CHECKED	
	AREAS CHECKED	



MODEL: P:\I-80 - B 769+50.00 (SHEET)  
FILE NAME: C:\TRANSPORT\LOCAL\TRANS\SYSTEMS\769+50\B 769+50\I-80.DGN



USER NAME = SUIC	DESIGNED - CMA	REVISED -
	DRAWN - CMA	REVISED -
PLOT SCALE = 0.16666667 "/td> <td>CHECKED - BRH</td> <td>REVISED -</td>	CHECKED - BRH	REVISED -
PLOT DATE = 6/27/2023	DATE - 6/29/2023	REVISED -

**STATE OF ILLINOIS  
DEPARTMENT OF TRANSPORTATION**

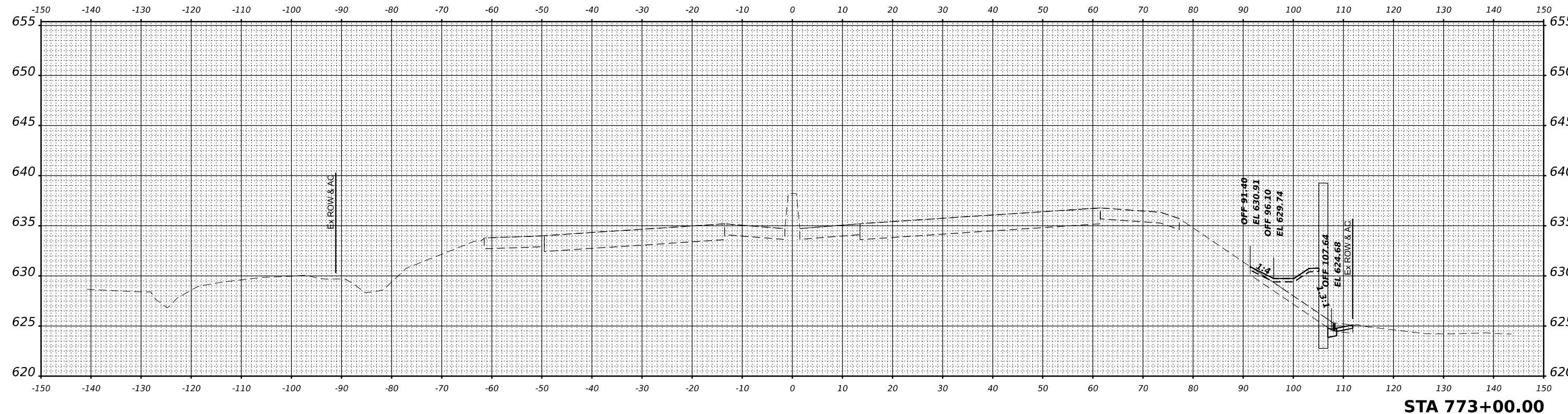
**I-80  
CROSS SECTIONS**

SCALE: 1"=10' SHEET OF SHEETS STA.

F.A.I. RTE.	SECTION	COUNTY	TOTAL SHEETS	SHEET NO.
80	FAI 80 21 STRUCTURE 8	WILL	883	764
CONTRACT NO. 62R29				
ILLINOIS FED. AID PROJECT				

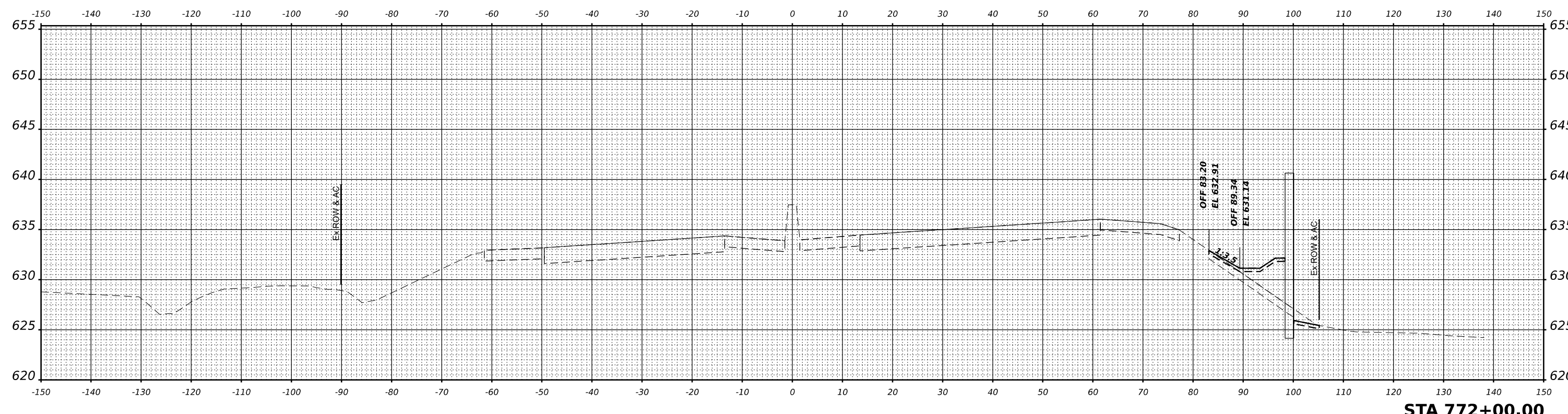


FINAL SURVEY	SURVEYED	DATE
NOTE BOOK	PLOTTED	BY
NO.	TEMPLATE	
	AREAS CHECKED	



STA 773+00.00

ORIGINAL SURVEY	SURVEYED	DATE
NOTE BOOK	PLOTTED	BY
NO.	TEMPLATE	
	AREAS CHECKED	



STA 772+00.00

MODEL: PR I-80 - B 771+50.00 (SHEET)  
FILE NAME: C:\TRANSPORT\SYSTEMS\FAI\80\21\STRUCT\8\CROSS\772+00.00.DGN



USER NAME = SUIC	DESIGNED - CMA	REVISED -
PLOT SCALE = 0.16666667 "/td> <td>DRAWN - CMA</td> <td>REVISED -</td>	DRAWN - CMA	REVISED -
PLOT DATE = 6/27/2023	CHECKED - BRH	REVISED -
	DATE - 6/29/2023	REVISED -

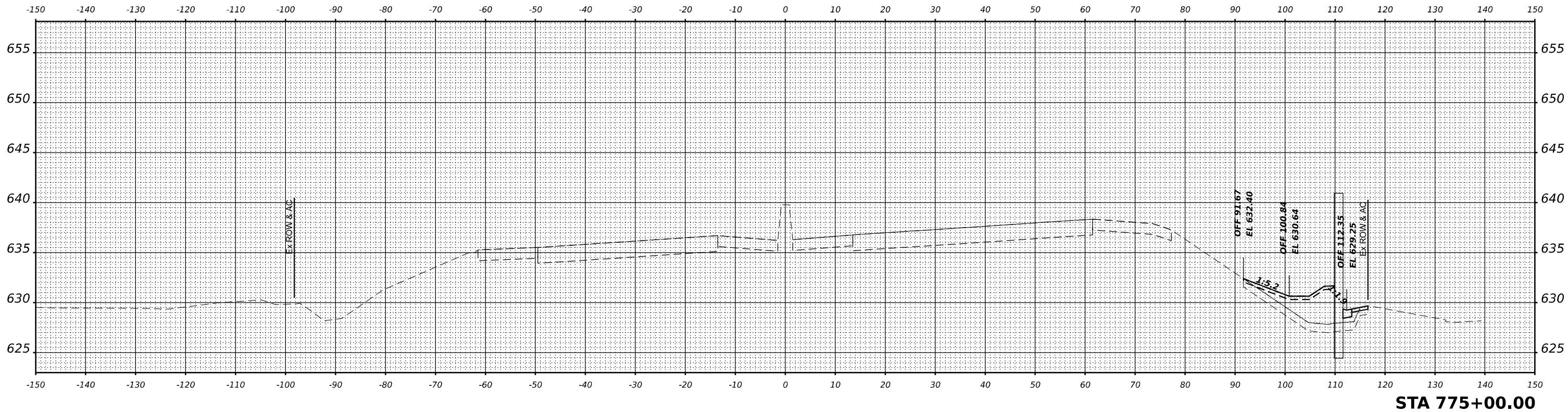
STATE OF ILLINOIS  
DEPARTMENT OF TRANSPORTATION

I-80  
CROSS SECTIONS

SCALE: 1"=10' SHEET OF SHEETS STA.

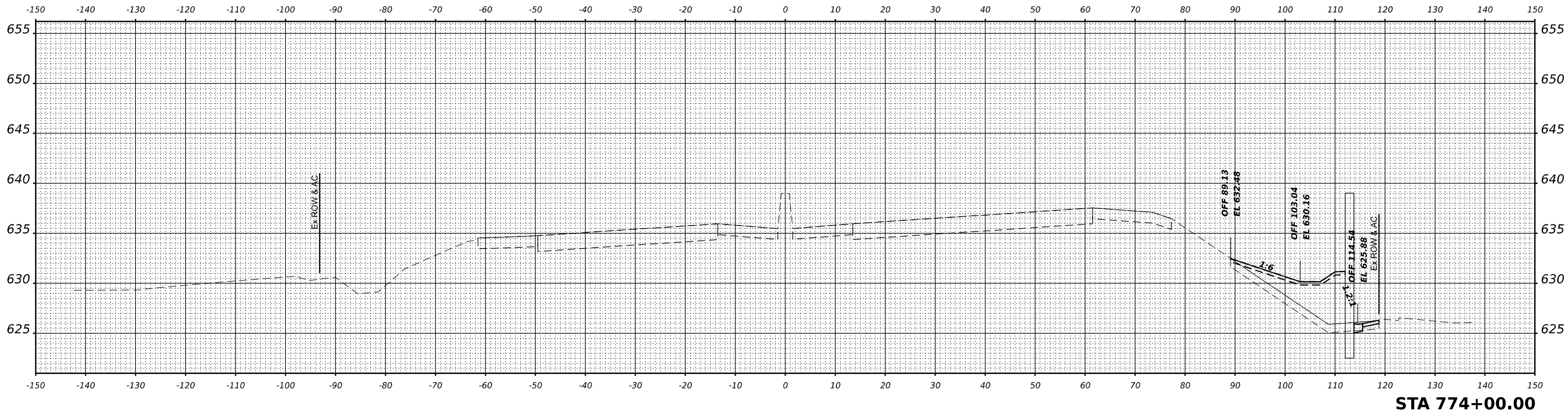
F.A.I. RTE.	SECTION	COUNTY	TOTAL SHEETS	SHEET NO.
80	FAI 80 21 STRUCTURE 8	WILL	883	765
CONTRACT NO. 62R29				
ILLINOIS FED. AID PROJECT				

FINAL SURVEY	SURVEYED	DATE
NOTE BOOK	PLOTTED	BY
NO.	TEMPLATE	
	AREAS CHECKED	



**STA 775+00.00**

ORIGINAL SURVEY	SURVEYED	DATE
NOTE BOOK	PLOTTED	BY
NO.	TEMPLATE	
	AREAS CHECKED	



**STA 774+00.00**

MODEL: I-80 - B 774+50.00 (SHEET)  
FILE NAME: C:\TRANSPORT\LOCAL\TRANS\SYSTEMS\742\80\2023\80-23-SSHT-41-01F.DGN



USER NAME = SUIC	DESIGNED - CMA	REVISED -
PLOT SCALE = 0.16666667 "/> <td>DRAWN - CMA</td> <td>REVISED -</td>	DRAWN - CMA	REVISED -
PLOT DATE = 6/27/2023	CHECKED - BRH	REVISED -
	DATE - 6/29/2023	REVISED -

**STATE OF ILLINOIS  
DEPARTMENT OF TRANSPORTATION**

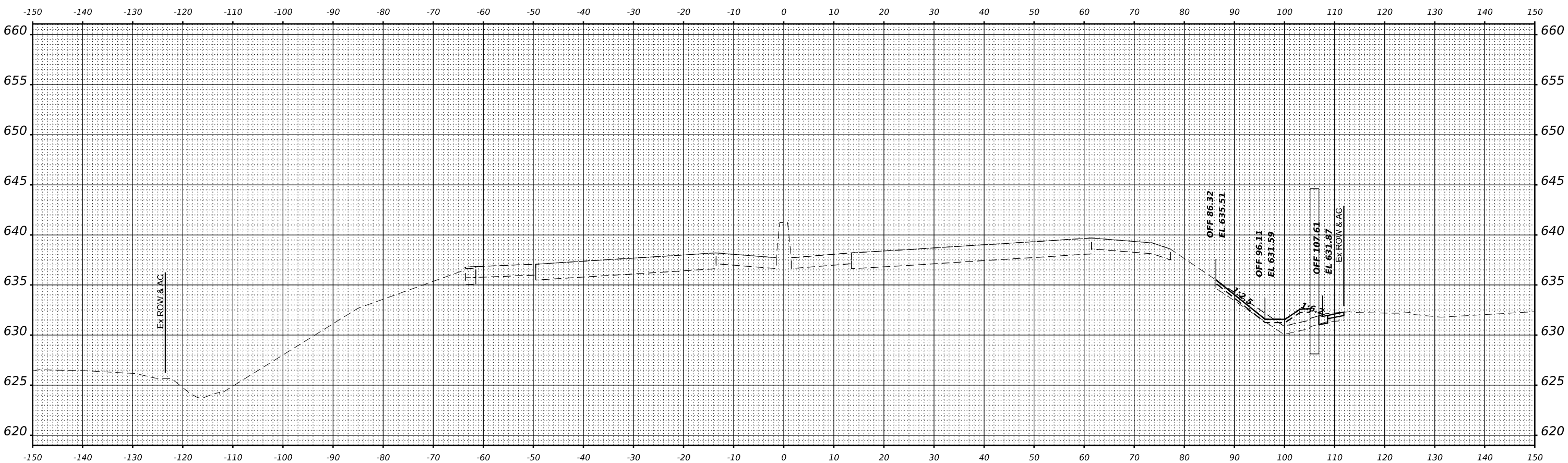
**I-80  
CROSS SECTIONS**

SCALE: 1"=10' SHEET OF SHEETS STA.

F.A.I. RTE.	SECTION	COUNTY	TOTAL SHEETS	SHEET NO.
80	FAI 80 21 STRUCTURE 8	WILL	883	766
CONTRACT NO. 62R29				

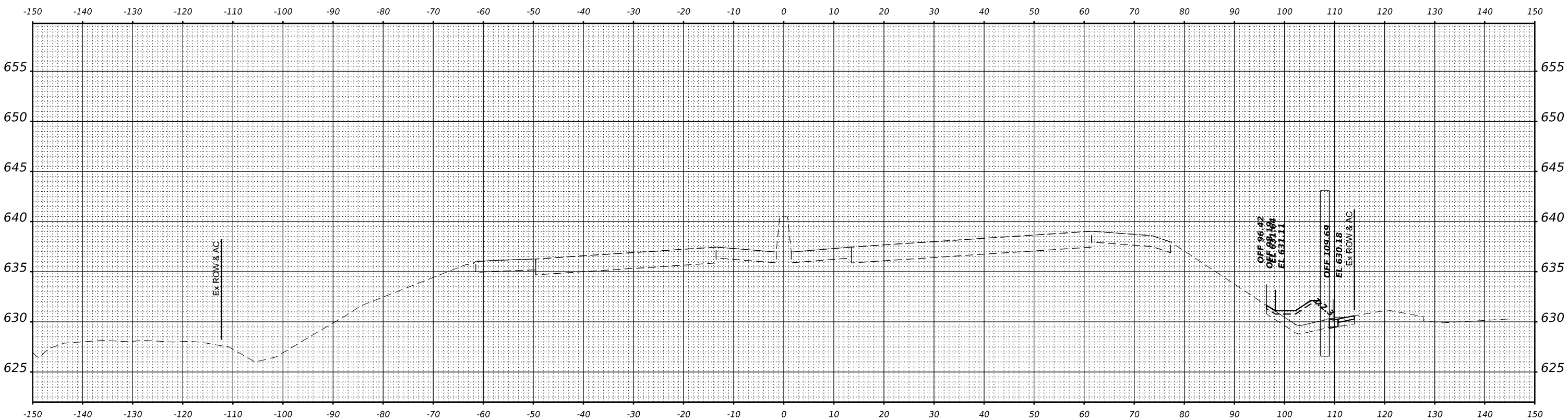
ILLINOIS FED. AID PROJECT

FINAL SURVEY	SURVEYED	DATE
NOTE BOOK	PLOTTED	BY
NO.	TEMPLATE	
	AREAS CHECKED	



**STA 777+00.00**

ORIGINAL SURVEY	SURVEYED	DATE
NOTE BOOK	PLOTTED	BY
NO.	TEMPLATE	
	AREAS CHECKED	



**STA 776+00.00**

MODEL: P:\180 - B 775+50.00 (SHEET)  
FILE NAME: C:\TRANSPORT\LOCAL\TRANS\SYSTEMS\776+00\2R29-SRT-ASST-FM-001.DGN



USER NAME = SUIC	DESIGNED - CMA	REVISED -
PLOT SCALE = 0.16666667 "/>	DRAWN - CMA	REVISED -
PLOT DATE = 6/27/2023	CHECKED - BRH	REVISED -
	DATE - 6/29/2023	REVISED -

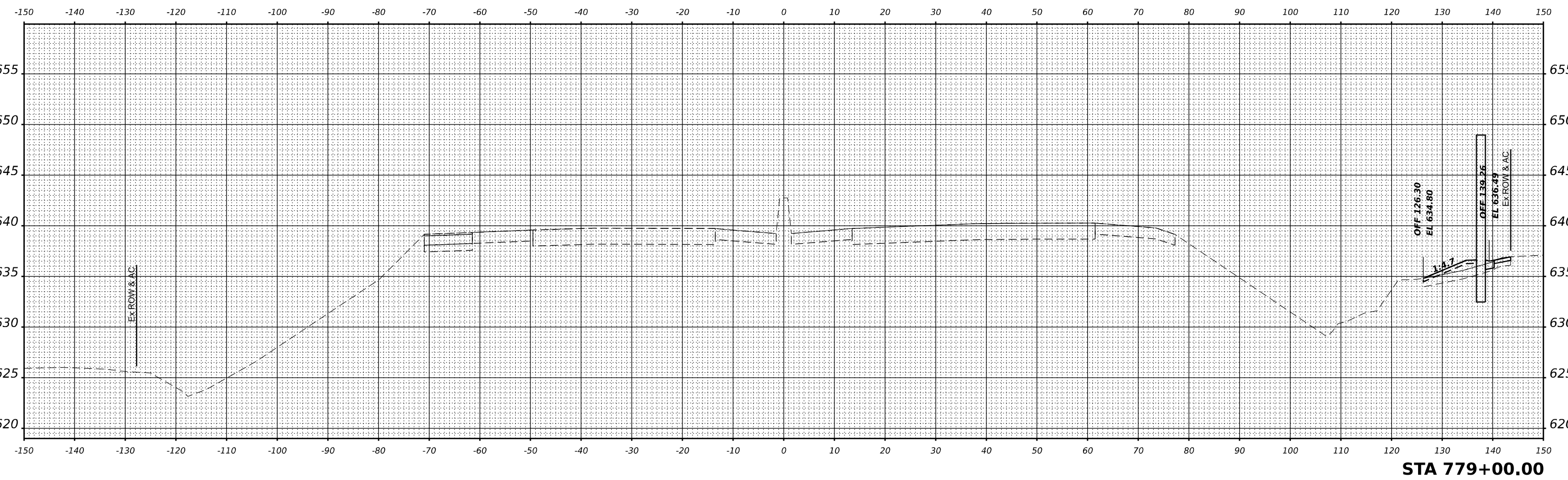
**STATE OF ILLINOIS  
DEPARTMENT OF TRANSPORTATION**

**I-80  
CROSS SECTIONS**

SCALE: 1"=10'    SHEET    OF    SHEETS    STA.

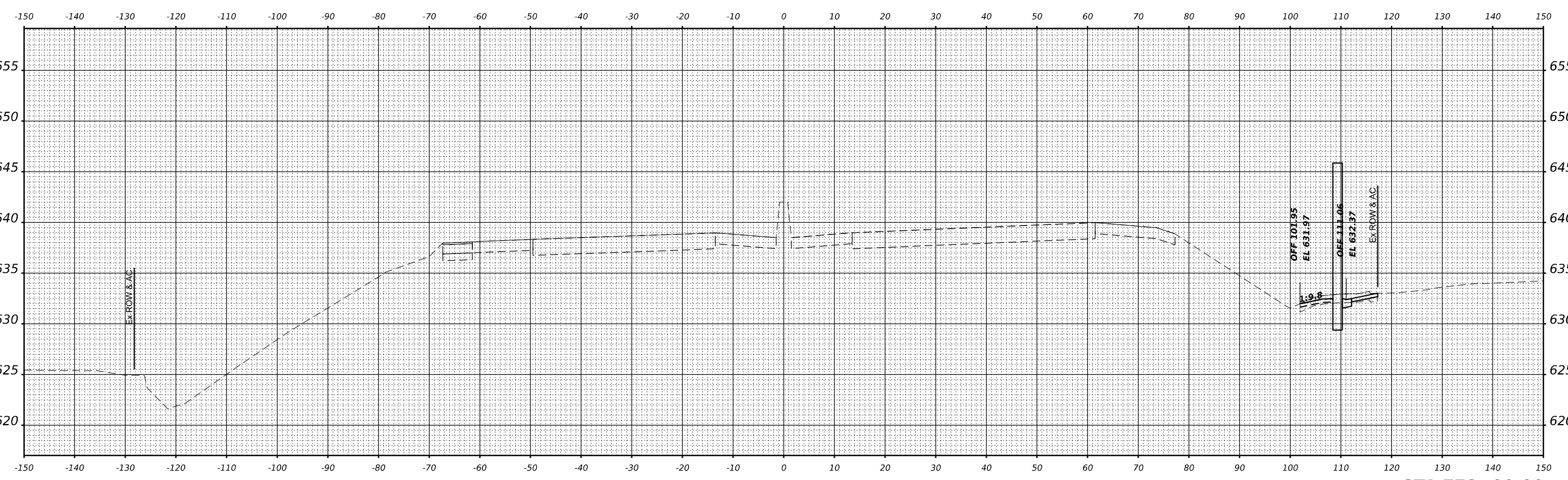
F.A.I. RTE.	SECTION	COUNTY	TOTAL SHEETS	SHEET NO.
80	FAI 80 21 STRUCTURE 8	WILL	883	767
CONTRACT NO. 62R29				
ILLINOIS FED. AID PROJECT				

FINAL SURVEY NO.	SURVEYED	DATE
NOTE BOOK	PLOTTED	BY
AREAS CHECKED	TEMPLATE	
	AREAS CHECKED	



STA 779+00.00

ORIGINAL SURVEY NO.	SURVEYED	DATE
NOTE BOOK	PLOTTED	BY
AREAS CHECKED	TEMPLATE	
	AREAS CHECKED	



STA 778+00.00

MODEL: PR I-80 - B 778+00.00 (SHEET)  
FILE NAME: C:\TRANSPORT\LOCAL\TRANS\SYSTEMS\778\01\DM50716\62R29-SRT-XSSHT-FM-01.DGN



USER NAME = AVILAC	DESIGNED - CMA	REVISED -
PLOT SCALE = 0.16666667 "/>		

STATE OF ILLINOIS  
DEPARTMENT OF TRANSPORTATION

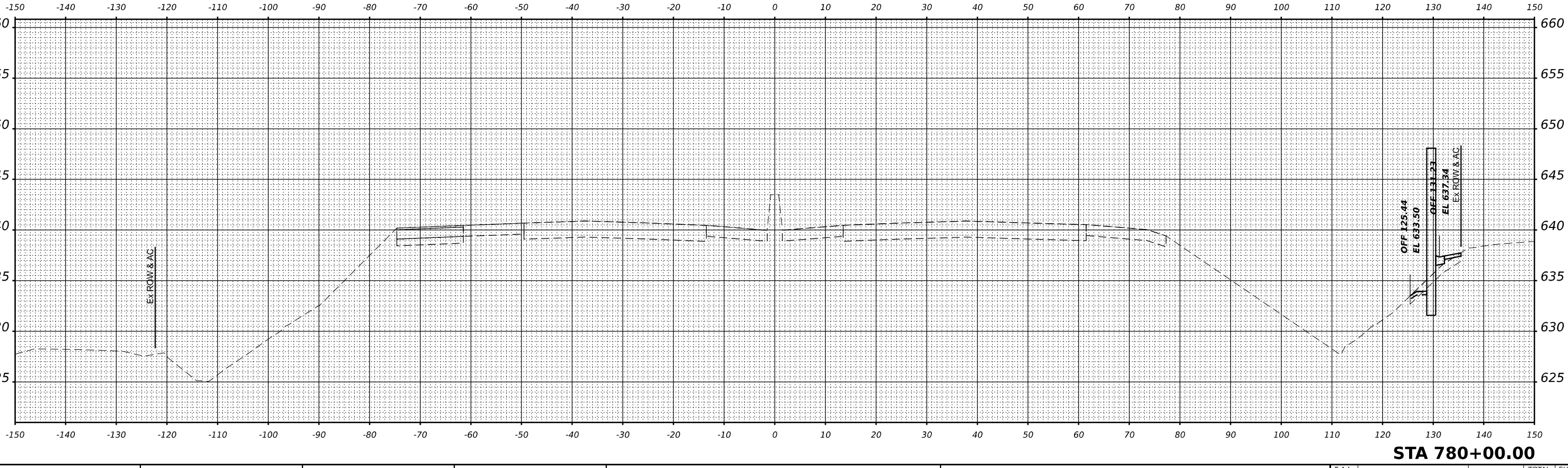
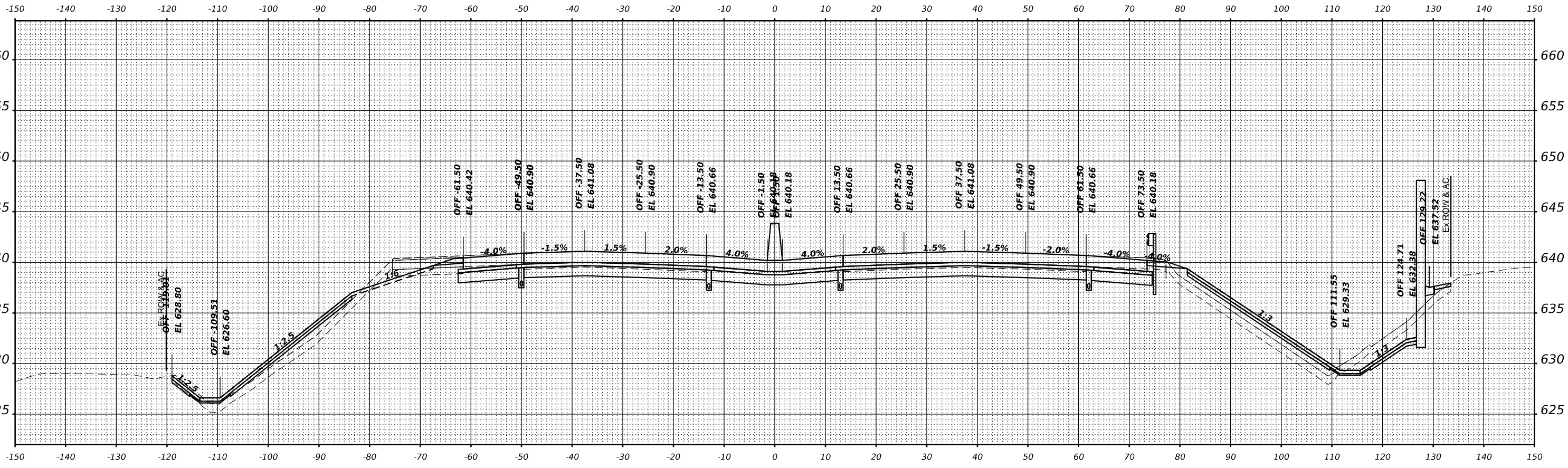
I-80  
CROSS SECTIONS  
SCALE: 1"=10'  
SHEET OF SHEETS STA.

F.A.I. RTE.	SECTION	COUNTY	TOTAL SHEETS	SHEET NO.
80	FAI 80 21 STRUCTURE 8	WILL	899	768
CONTRACT NO. 62R29				
ILLINOIS FED. AID PROJECT				

FINAL SURVEY	SURVEYED	DATE
NOTE BOOK	PLOTTED	BY
NO.	TEMPLATE	
	AREAS CHECKED	
	AREAS CHECKED	

ORIGINAL SURVEY	SURVEYED	DATE
NOTE BOOK	PLOTTED	BY
NO.	TEMPLATE	
	AREAS CHECKED	
	AREAS CHECKED	

MODEL: PR I-80 - B 775+00.00 (SHEET)  
 FILE NAME: C:\TRANSPORT\SYSTEMS\FW\01\DM507816\2R29-SRT-XSSHT-81-02.DGN



USER NAME	= AVILAC
DESIGNED	- CMA
DRAWN	- CMA
PLLOT SCALE	= 0.16666667 "/td>
PLLOT DATE	= 7/27/2023

REVISD	-
REVISD	-
REVISD	-
REVISD	-

STATE OF ILLINOIS  
 DEPARTMENT OF TRANSPORTATION

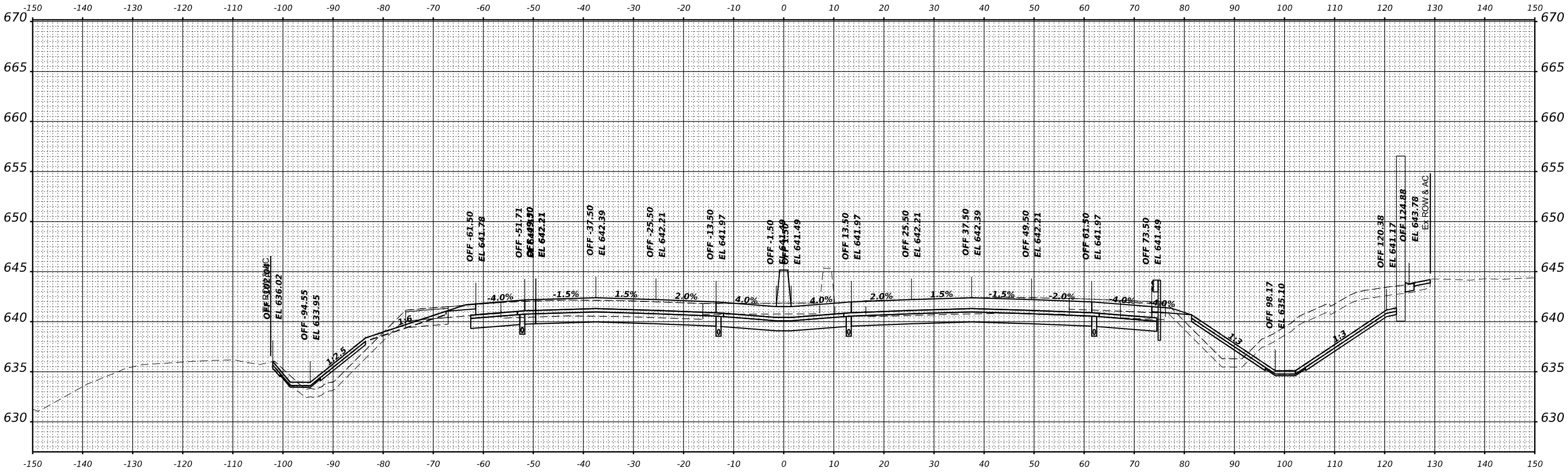
I-80  
 CROSS SECTIONS

SCALE: 1"=10'

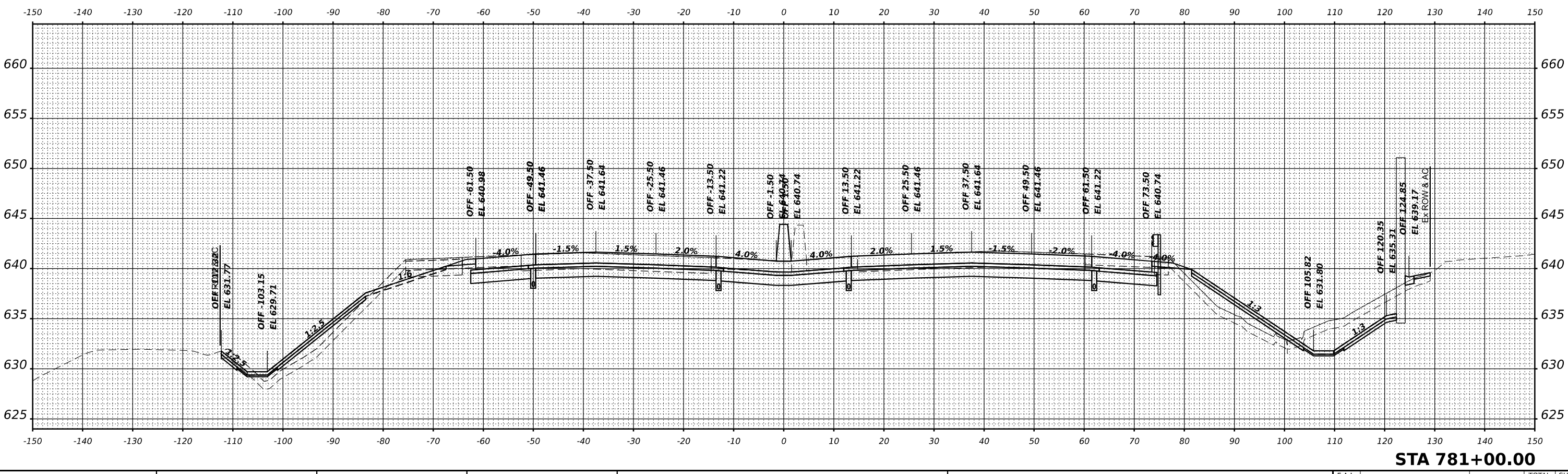
SHEET OF SHEETS STA.

F.A.I. RTE.	SECTION	COUNTY	TOTAL SHEETS	SHEET NO.
80	FAI 80 21 STRUCTURE 8	WILL	899	769
CONTRACT NO. 62R29				
ILLINOIS FED. AID PROJECT				

FINAL SURVEY	SURVEYED	DATE
NOTE BOOK	PLOTTED	BY
NO.	TEMPLATE	
	AREAS CHECKED	



ORIGINAL SURVEY	SURVEYED	DATE
NOTE BOOK	PLOTTED	BY
NO.	TEMPLATE	
	AREAS CHECKED	



MODEL: PR 140 - B 781+00.00 (SHEET)  
 FILE NAME: C:\TRANSPORT\LOCAL\TRANS\SYSTEMS\FAI\80\21\STRUCT\8\SSHT-81-03.DGN



USER NAME = SUIC	DESIGNED - CMA	REVISED -
PLOT SCALE = 0.16666667 / IN.	DRAWN - CMA	REVISED -
PLOT DATE = 6/29/2023	CHECKED - BRH	REVISED -
	DATE - 6/29/2023	REVISED -

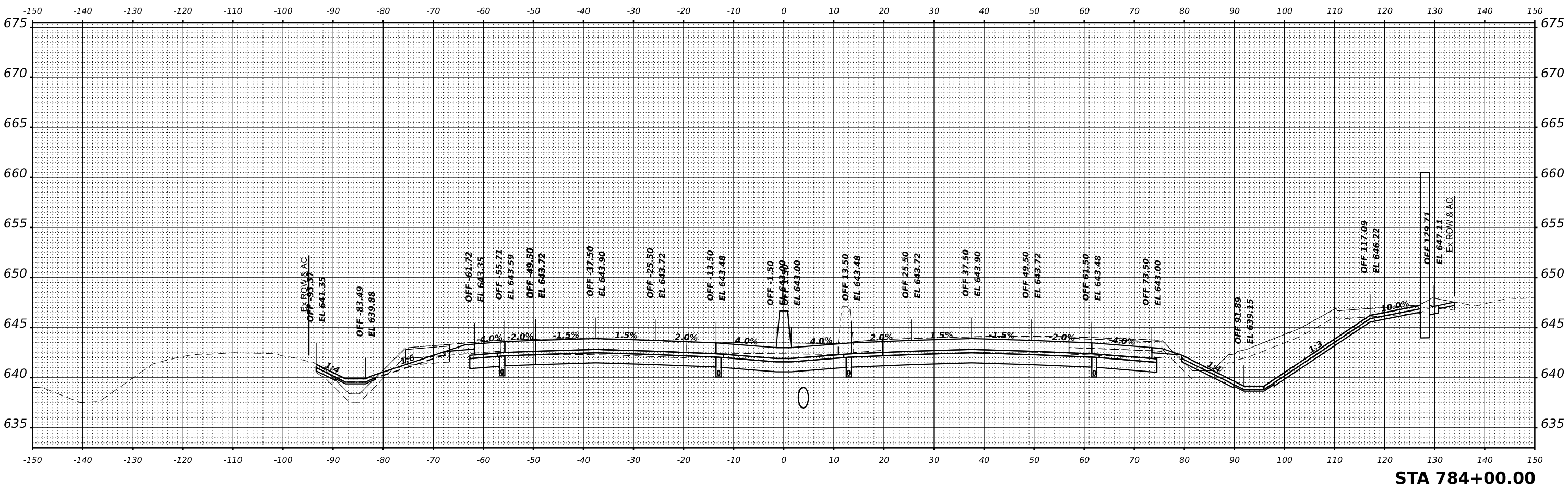
STATE OF ILLINOIS  
 DEPARTMENT OF TRANSPORTATION

SCALE: 1"=10'	SHEET	OF	SHEETS	STA.
---------------	-------	----	--------	------

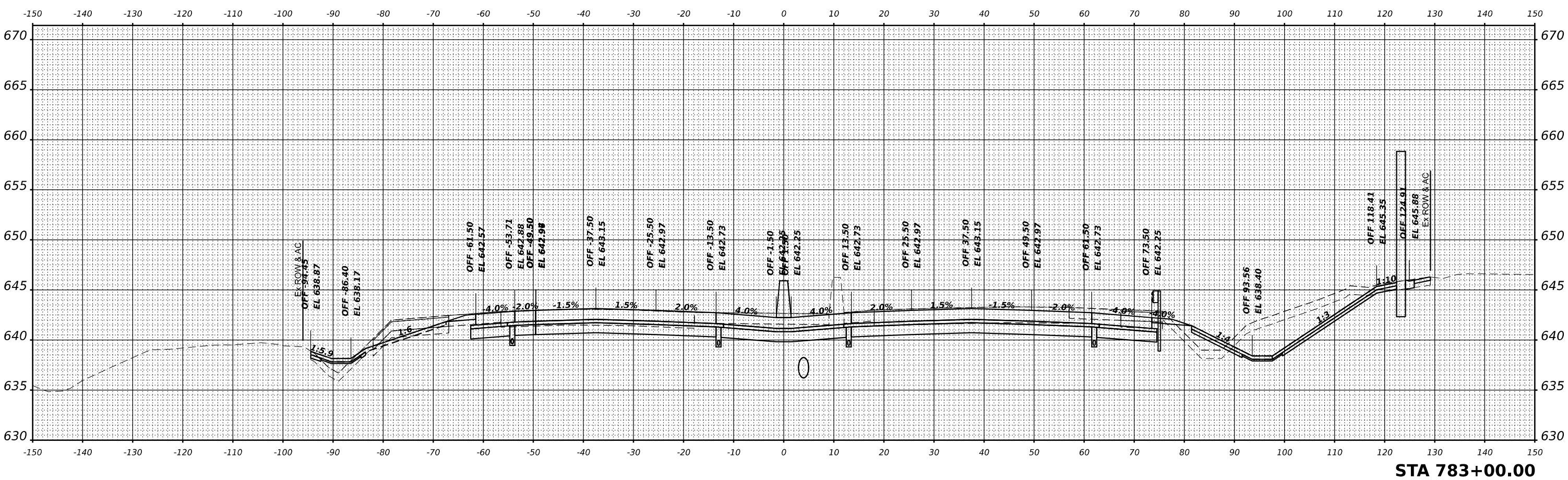
I-80  
 CROSS SECTIONS

F.A.I. RTE. 80	SECTION FAI 80 21 STRUCTURE 8	COUNTY WILL	TOTAL SHEETS 883	SHEET NO. 770
ILLINOIS FED. AID PROJECT			CONTRACT NO. 62R29	

FINAL SURVEY	SURVEYED	DATE
NOTE BOOK	PLOTTED	BY
NO.	TEMPLATE	
	AREAS CHECKED	



ORIGINAL SURVEY	SURVEYED	DATE
NOTE BOOK	PLOTTED	BY
NO.	TEMPLATE	
	AREAS CHECKED	



MODEL: PR I-80 - B 783+00.00 (SHEET)  
 FILE NAME: C:\TRANSPORT\LOCAL\TRANS\SYSTEMS\FAI80\21\STRUCTURE\8\CROSS\STA 783+00.DGN



USER NAME = AVILAC	DESIGNED - CMA	REVISED -
PLOT SCALE = 0.16666667"/IN.	DRAWN - CMA	REVISED -
PLOT DATE = 7/27/2023	CHECKED - BRH	REVISED -
	DATE - 6/29/2023	REVISED -

**STATE OF ILLINOIS  
DEPARTMENT OF TRANSPORTATION**

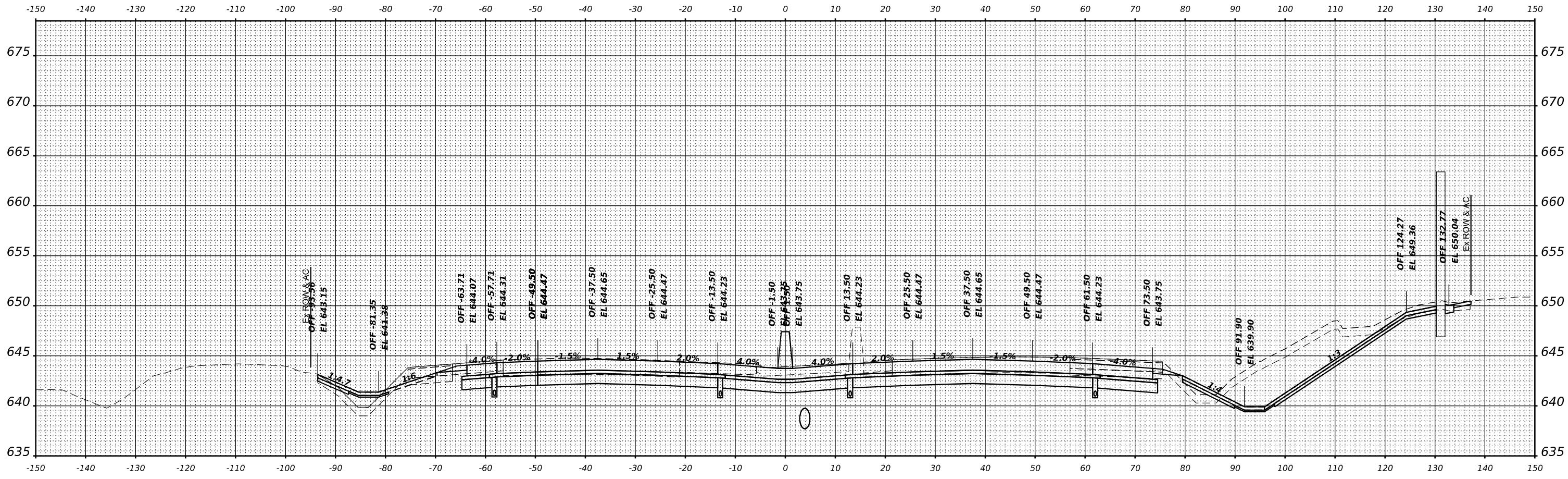
I-80 CROSS SECTIONS	
SCALE: 1"=10'	SHEET OF SHEETS STA.

F.A.I. RTE. 80	SECTION FAI 80 21 STRUCTURE 8	COUNTY WILL	TOTAL SHEETS 899	SHEET NO. 771
CONTRACT NO. 62R29				
ILLINOIS FED. AID PROJECT				

FINAL SURVEY NO.	SURVEYED PLOTTED AREAS CHECKED	BY	DATE

ORIGINAL SURVEY NO.	SURVEYED PLOTTED AREAS CHECKED	BY	DATE

MODEL: PR I-80 - B 785+00.00 (SHEET)  
 FILE NAME: C:\TRANSPORT\SYSTEMS\FAI\21\LOCAL\TRANS\SYSTEMS\FAI\21\B2R29-SRT-XSSHT-AM-05.DGN



**STA 785+00.00**



USER NAME = SUIC	DESIGNED - CMA	REVISED -
PLOT SCALE = 0.16666667 "/> <td>DRAWN - CMA</td> <td>REVISED -</td>	DRAWN - CMA	REVISED -
PLOT DATE = 6/27/2023	CHECKED - BRH	REVISED -
	DATE - 6/29/2023	REVISED -

**STATE OF ILLINOIS  
 DEPARTMENT OF TRANSPORTATION**

<b>I-80 CROSS SECTIONS</b>	
SCALE: 1"=10'	SHEET OF SHEETS STA.

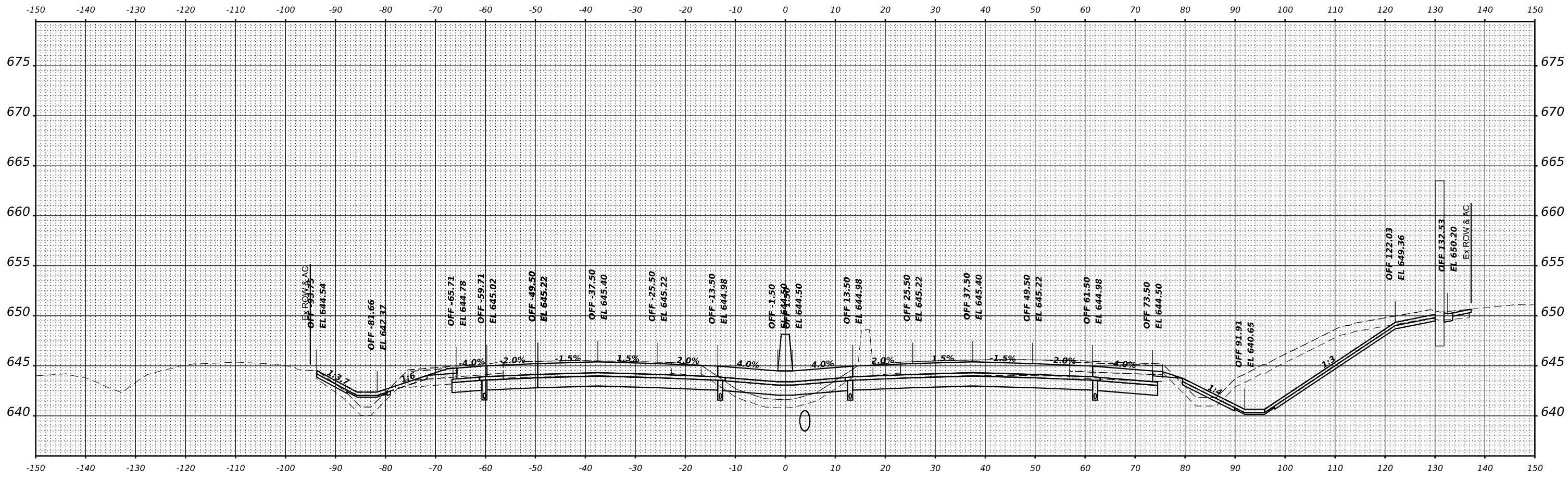
F.A.I. RTE.	SECTION	COUNTY	TOTAL SHEETS	SHEET NO.
80	FAI 80 21 STRUCTURE 8	WILL	883	772
CONTRACT NO. 62R29				
ILLINOIS FED. AID PROJECT				



FINAL SURVEY NO.	SURVEYED PLOTTED TEMPLATE AREAS CHECKED	BY	DATE

ORIGINAL SURVEY NO.	SURVEYED PLOTTED TEMPLATE AREAS CHECKED	BY	DATE

MODEL: PR I-80 - B 786+00.00 (SHEET)  
 FILE NAME: C:\TRANSPORT\LOCAL\TRANS\SYSTEMS\786\23\23-SHT-ASST-I-80-06.DGN



**STA 786+00.00**



USER NAME = SUIC	DESIGNED - CMA	REVISED -
PLOT SCALE = 0.16666667 1/ IN.	DRAWN - CMA	REVISED -
PLOT DATE = 6/27/2023	CHECKED - BRH	REVISED -
	DATE - 6/29/2023	REVISED -

**STATE OF ILLINOIS  
DEPARTMENT OF TRANSPORTATION**

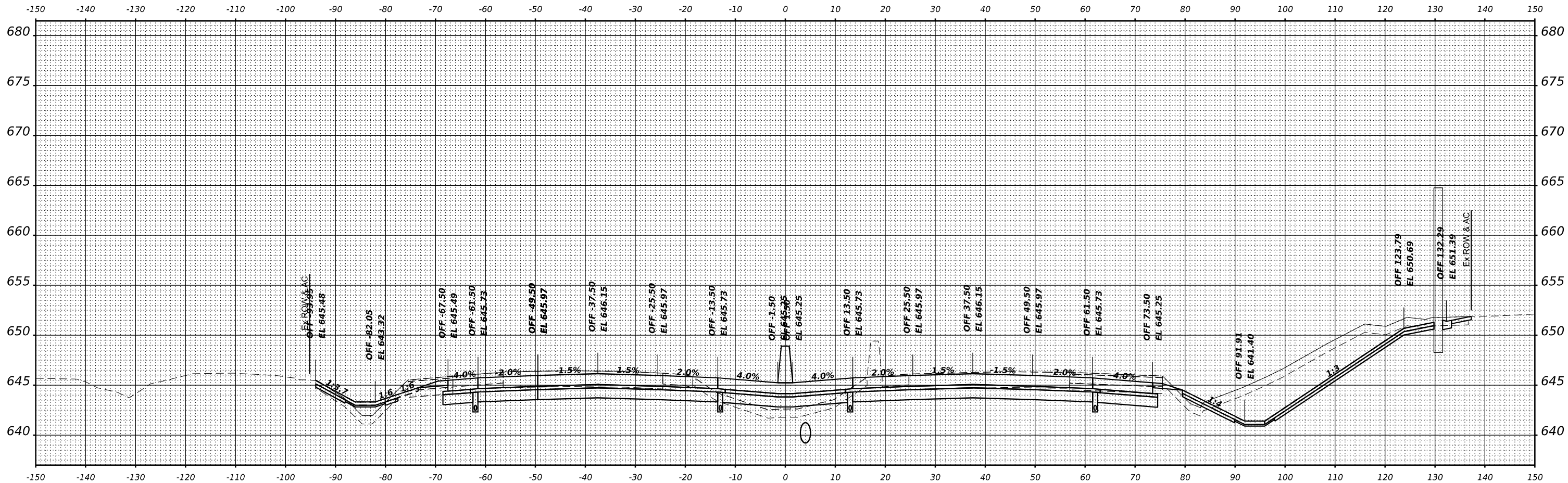
<b>I-80 CROSS SECTIONS</b>			
SCALE: 1"=10'	SHEET	OF	SHEETS
			STA.

F.A.I. RTE.	SECTION	COUNTY	TOTAL SHEETS	SHEET NO.
80	FAI 80 21 STRUCTURE 8	WILL	883	773
CONTRACT NO. 62R29				
ILLINOIS FED. AID PROJECT				

FINAL SURVEY NO.	SURVEYED	DATE
NOTE BOOK	PLOTTED	BY
AREAS CHECKED	TEMPLATE	
	AREAS	

ORIGINAL SURVEY NO.	SURVEYED	DATE
NOTE BOOK	PLOTTED	BY
AREAS CHECKED	TEMPLATE	
	AREAS	

MODEL: PR 1480 - B 787+00.00 (SHEET)  
 FILE NAME: C:\TRANSPORT\SYSTEMS\FAI\80\21\STRUCTURE\8\STA 787+00.DGN



**STA 787+00.00**



USER NAME = SUIC	DESIGNED - CMA	REVISED -
PLOT SCALE = 0.16666667 "/> <td>DRAWN - CMA</td> <td>REVISED -</td>	DRAWN - CMA	REVISED -
PLOT DATE = 6/27/2023	CHECKED - BRH	REVISED -
	DATE - 6/29/2023	REVISED -

**STATE OF ILLINOIS  
 DEPARTMENT OF TRANSPORTATION**

**I-80  
 CROSS SECTIONS**

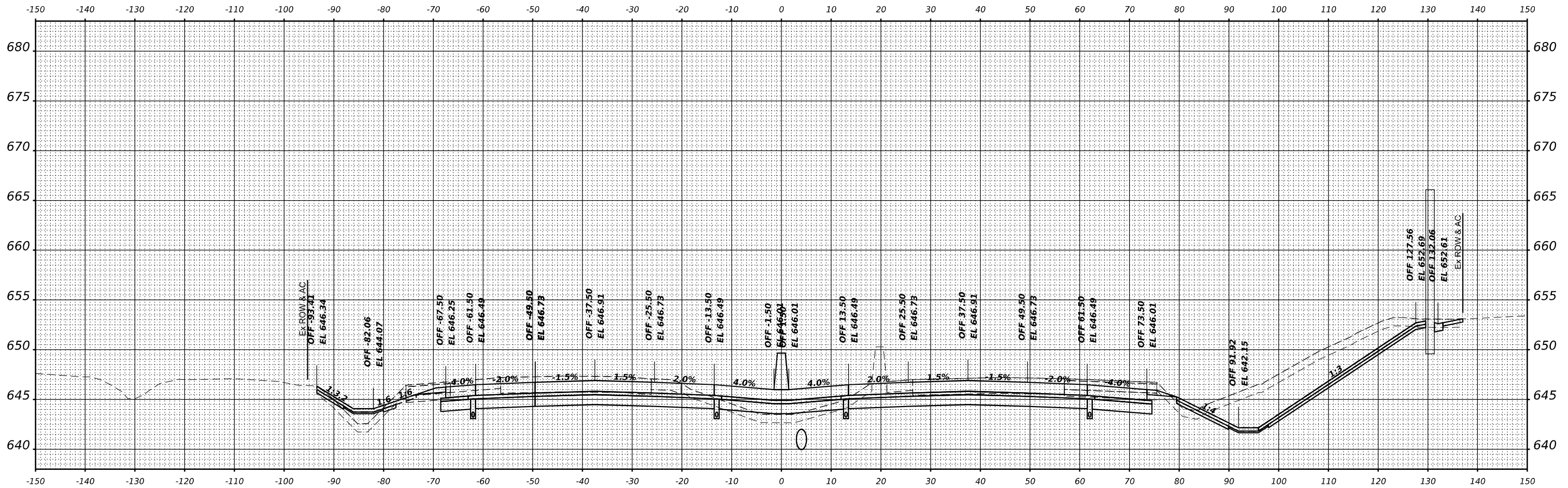
SCALE: 1"=10'    SHEET    OF    SHEETS    STA.

F.A.I. RTE.	SECTION	COUNTY	TOTAL SHEETS	SHEET NO.
80	FAI 80 21 STRUCTURE 8	WILL	883	774
			CONTRACT NO. 62R29	
ILLINOIS FED. AID PROJECT				

FINAL SURVEY NO.	SURVEYED	DATE
NOTE BOOK	PLOTTED	
	TEMPLATE	
	AREAS	
	CHECKED	

ORIGINAL SURVEY NO.	SURVEYED	DATE
NOTE BOOK	PLOTTED	
	TEMPLATE	
	AREAS	
	CHECKED	

MODEL: PR I-80 - B 788+00.00 (SHEET)  
 FILE NAME: C:\TRANSPORT\LOCAL\TRANS\SYSTEMS\788+00\I-80\22R29-SHT-ASST-FM-OR.DGN



**STA 788+00.00**



USER NAME = SUIC	DESIGNED - CMA	REVISED -
	DRAWN - CMA	REVISED -
PLOT SCALE = 0.16666667 1/ IN.	CHECKED - BRH	REVISED -
PLOT DATE = 6/27/2023	DATE - 6/29/2023	REVISED -

**STATE OF ILLINOIS  
 DEPARTMENT OF TRANSPORTATION**

**I-80  
 CROSS SECTIONS**

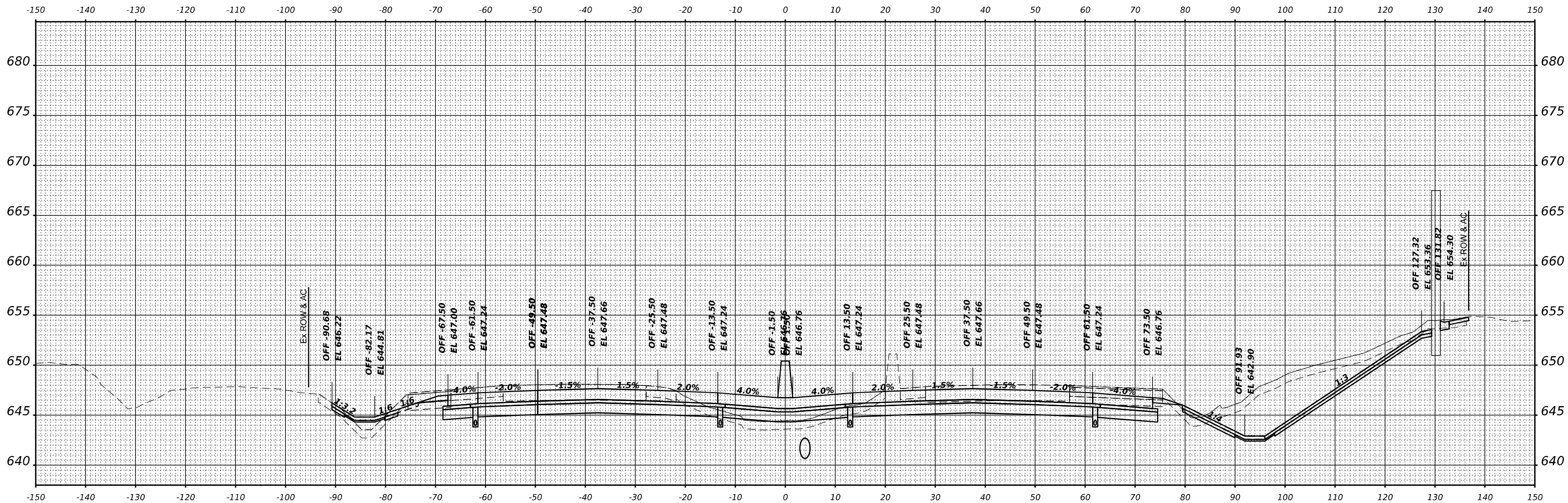
SCALE: 1"=10' SHEET OF SHEETS STA.

F.A.I. RTE.	SECTION	COUNTY	TOTAL SHEETS	SHEET NO.
80	FAI 80 21 STRUCTURE 8	WILL	883	775
CONTRACT NO. 62R29				
ILLINOIS FED. AID PROJECT				

FINAL SURVEY NO.	SURVEYED	DATE
NOTE BOOK	PLOTTED	BY
AREAS CHECKED	TEMPLATE	
	AREAS	
	CHECKED	

ORIGINAL SURVEY NO.	SURVEYED	DATE
NOTE BOOK	PLOTTED	BY
AREAS CHECKED	TEMPLATE	
	AREAS	
	CHECKED	

MODEL: PR I-80 - B 789+00.00 (SHEET)  
 FILE NAME: C:\TRANSPORT\SYSTEMS\FAI\80\21\STRUCTURE\I-80.DGN



STA 789+00.00



USER NAME = SUIC	DESIGNED - CMA	REVISED -
PLOT SCALE = 0.16666667 "/> <td>DRAWN - CMA</td> <td>REVISED -</td>	DRAWN - CMA	REVISED -
PLOT DATE = 6/27/2023	CHECKED - BRH	REVISED -
	DATE - 6/29/2023	REVISED -

STATE OF ILLINOIS  
 DEPARTMENT OF TRANSPORTATION

I-80  
 CROSS SECTIONS

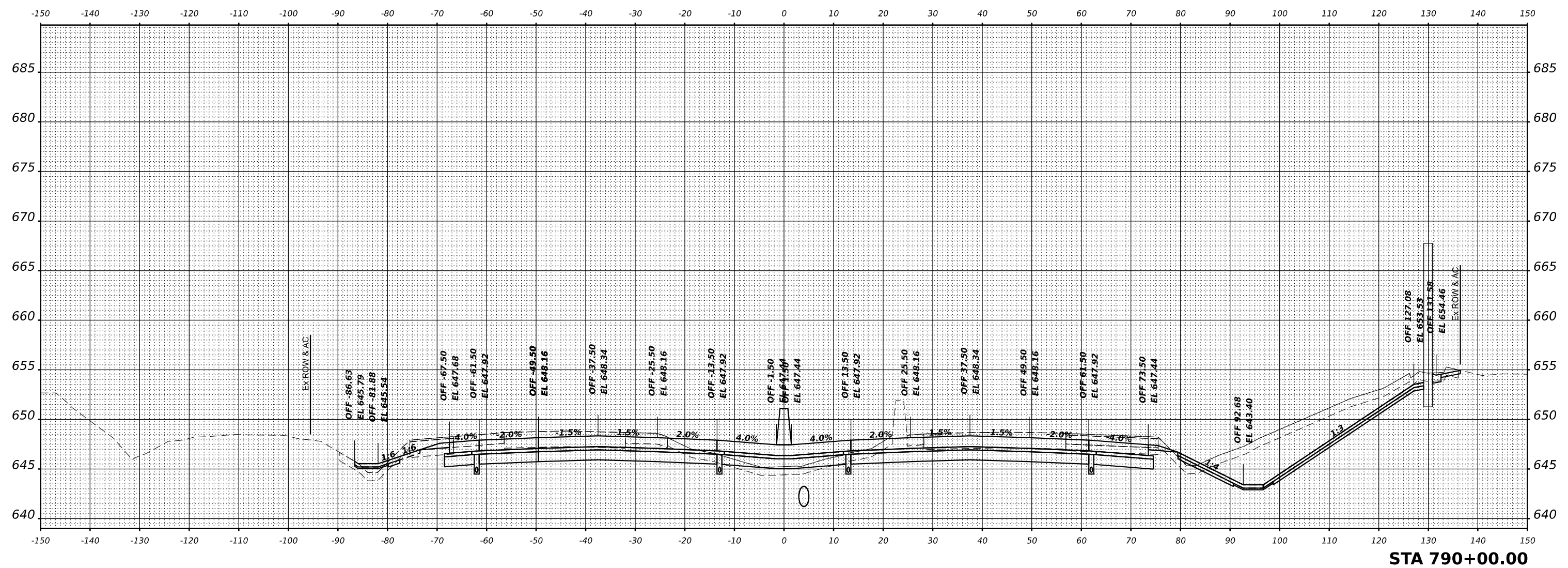
SCALE: 1"=10' SHEET OF SHEETS STA.

F.A.I. RTE.	SECTION	COUNTY	TOTAL SHEETS	SHEET NO.
80	FAI 80 21 STRUCTURE 8	WILL	883	776
CONTRACT NO. 62R29				
ILLINOIS FED. AID PROJECT				

FINAL SURVEY NO.	SURVEYED PLOTTED AREAS CHECKED	BY	DATE

ORIGINAL SURVEY NO.	SURVEYED PLOTTED AREAS CHECKED	BY	DATE

MODEL: PR I-80 - B 790+00.00 (SHEET)  
 FILE NAME: C:\TRANSPORT\SYSTEMS\FAI\80\21\STRUCTURE\I-80.DGN



**STA 790+00.00**



USER NAME = SUIC	DESIGNED - CMA	REVISED -
	DRAWN - CMA	REVISED -
PLOT SCALE = 0.16666667 1/IN.	CHECKED - BRH	REVISED -
PLOT DATE = 6/27/2023	DATE - 6/29/2023	REVISED -

**STATE OF ILLINOIS  
 DEPARTMENT OF TRANSPORTATION**

**I-80  
 CROSS SECTIONS**

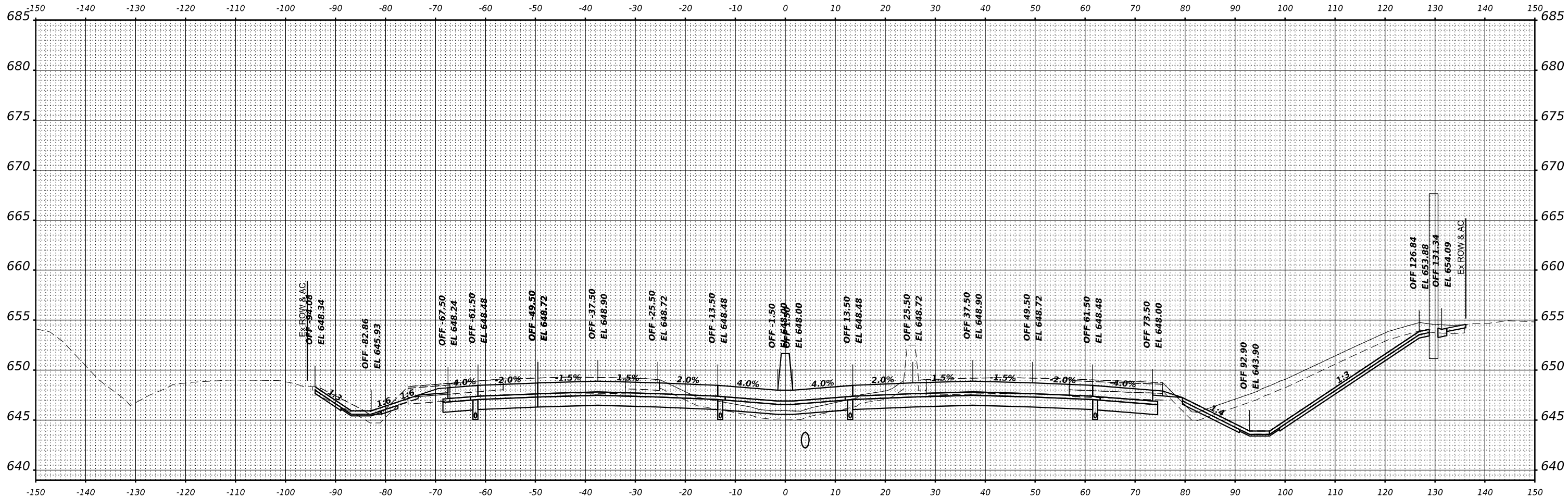
SCALE: 1"=10' SHEET OF SHEETS STA.

F.A.I. RTE.	SECTION	COUNTY	TOTAL SHEETS	SHEET NO.
80	FAI 80 21 STRUCTURE 8	WILL	883	777
			CONTRACT NO. 62R29	
ILLINOIS FED. AID PROJECT				

FINAL SURVEY NO.	SURVEYED PLOTTED AREAS CHECKED	BY	DATE

ORIGINAL SURVEY NO.	SURVEYED PLOTTED AREAS CHECKED	BY	DATE

MODEL: PR I-80 - B 791+00.00 (SHEET)  
 FILE NAME: C:\TRANSPORT\SYSTEMS\FAI\80\2R29\2R29-SHT-ASST-FAI-1.DGN



**STA 791+00.00**



USER NAME = SUIC	DESIGNED - CMA	REVISED -
PLOT SCALE = 0.16666667 1/ IN.	DRAWN - CMA	REVISED -
PLOT DATE = 6/27/2023	CHECKED - BRH	REVISED -
	DATE - 6/29/2023	REVISED -

**STATE OF ILLINOIS  
 DEPARTMENT OF TRANSPORTATION**

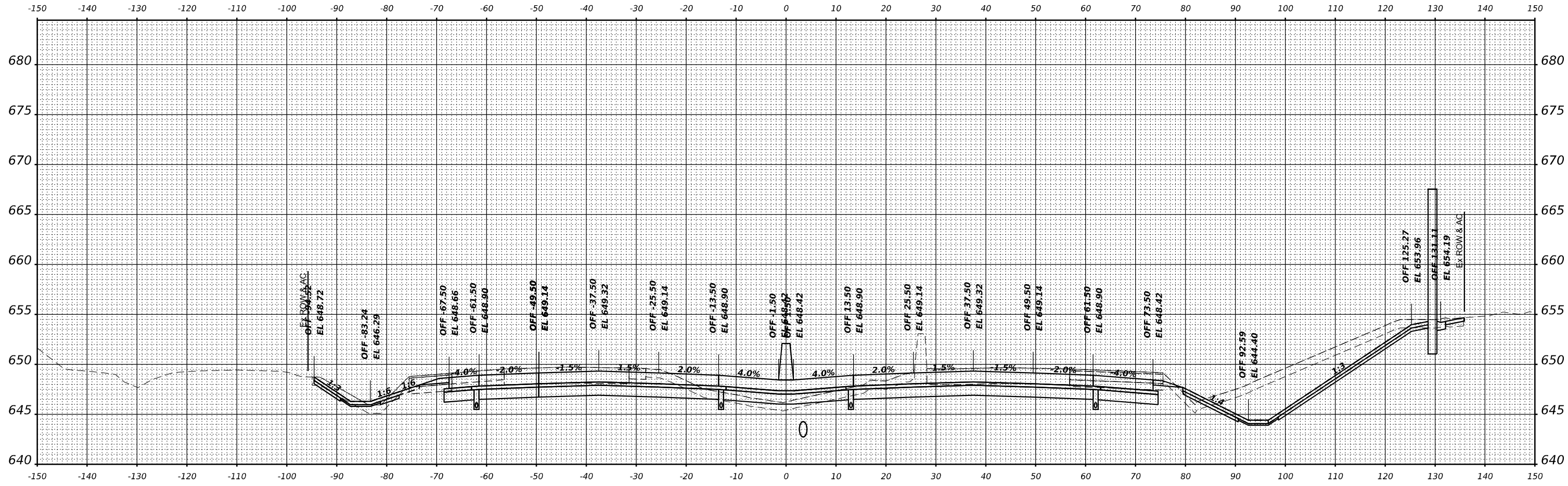
<b>I-80 CROSS SECTIONS</b>			
SCALE: 1"=10'	SHEET	OF SHEETS	STA.

F.A.I. RTE.	SECTION	COUNTY	TOTAL SHEETS	SHEET NO.
80	FAI 80 21 STRUCTURE 8	WILL	883	778
CONTRACT NO. 62R29				
ILLINOIS FED. AID PROJECT				

FINAL SURVEY NO.	SURVEYED	BY	DATE
NOTE BOOK	PLOTTED		
	TEMPLATE		
	AREAS		
	AREAS CHECKED		

ORIGINAL SURVEY NO.	SURVEYED	BY	DATE
NOTE BOOK	PLOTTED		
	TEMPLATE		
	AREAS		
	AREAS CHECKED		

MODEL: PR I-80 - B 792+00.00 (SHEET)  
 FILE NAME: C:\TRANSPORT\LOCAL\TRANS\SYSTEMS\792\I-80\2023\I-80\2023-SHT-ASST-I-80-12.DGN



**STA 792+00.00**



USER NAME = AVILAC	DESIGNED - CMA	REVISED -
PLOT SCALE = 0.16666667 "/> <td>DRAWN - CMA</td> <td>REVISED -</td>	DRAWN - CMA	REVISED -
PLOT DATE = 7/27/2023	CHECKED - BRH	REVISED -
	DATE - 6/29/2023	REVISED -

**STATE OF ILLINOIS  
DEPARTMENT OF TRANSPORTATION**

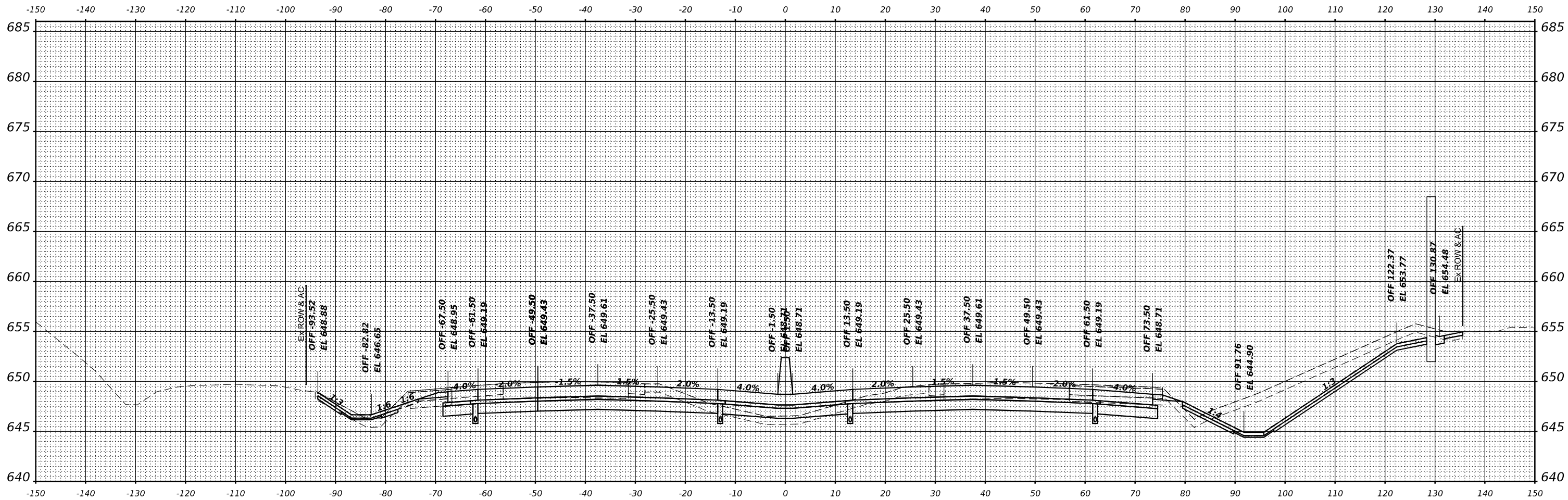
<b>I-80 CROSS SECTIONS</b>	
SCALE: 1"=10'	SHEET OF SHEETS STA.

F.A.I. RTE.	SECTION	COUNTY	TOTAL SHEETS	SHEET NO.
80	FAI 80 21 STRUCTURE 8	WILL	899	779
CONTRACT NO. 62R29				
ILLINOIS FED. AID PROJECT				

FINAL SURVEY NO.	SURVEYED PLOTTED AREAS CHECKED	BY	DATE

ORIGINAL SURVEY NO.	SURVEYED PLOTTED AREAS CHECKED	BY	DATE

MODEL: PR I-80 - B 793+00.00 (SHEET)  
 FILE NAME: C:\TRANSPORT\LOCAL\TRANS\SYSTEMS\FAI\80\21\STRUCTURE\I-80\I-80-793+00.00.DGN



**STA 793+00.00**



USER NAME = SUIC	DESIGNED - CMA	REVISED -
PLOT SCALE = 0.16666667 "/> <td>DRAWN - CMA</td> <td>REVISED -</td>	DRAWN - CMA	REVISED -
PLOT DATE = 6/27/2023	CHECKED - BRH	REVISED -
	DATE - 6/29/2023	REVISED -

**STATE OF ILLINOIS  
 DEPARTMENT OF TRANSPORTATION**

**I-80  
 CROSS SECTIONS**

SCALE: 1"=10' SHEET OF SHEETS STA.

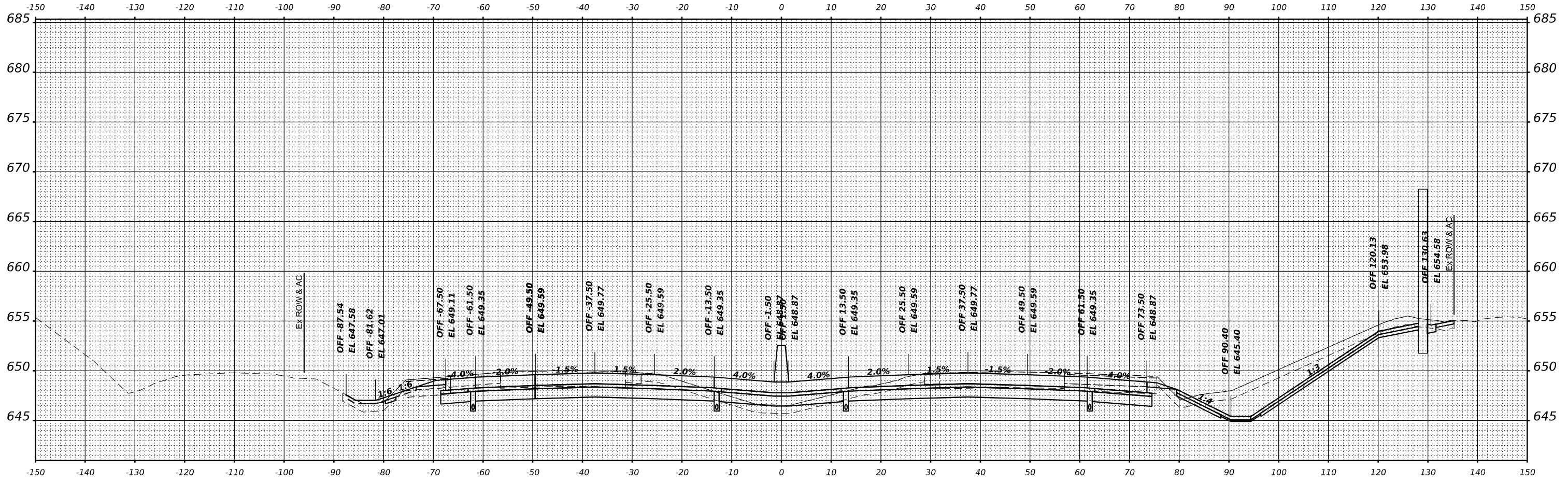
F.A.I. RTE.	SECTION	COUNTY	TOTAL SHEETS	SHEET NO.
80	FAI 80 21 STRUCTURE 8	WILL	883	780
			CONTRACT NO. 62R29	
ILLINOIS FED. AID PROJECT				



FINAL SURVEY NO.	SURVEYED PLOTTED TEMPLATE AREAS CHECKED	BY	DATE

ORIGINAL SURVEY NO.	SURVEYED PLOTTED TEMPLATE AREAS CHECKED	BY	DATE

MODEL: PR I-80 - B 794+00.00 (SHEET)  
 FILE NAME: C:\TRANSPORT\LOCAL\TRANS\SYSTEMS\FAI\80\2R29\SR1\ASST\FAI-1.DGN



**STA 794+00.00**



USER NAME = SUIC	DESIGNED - CMA	REVISED -
PLOT SCALE = 0.16666667" / IN.	DRAWN - CMA	REVISED -
PLOT DATE = 6/27/2023	CHECKED - BRH	REVISED -
	DATE - 6/29/2023	REVISED -

**STATE OF ILLINOIS  
 DEPARTMENT OF TRANSPORTATION**

**I-80  
 CROSS SECTIONS**

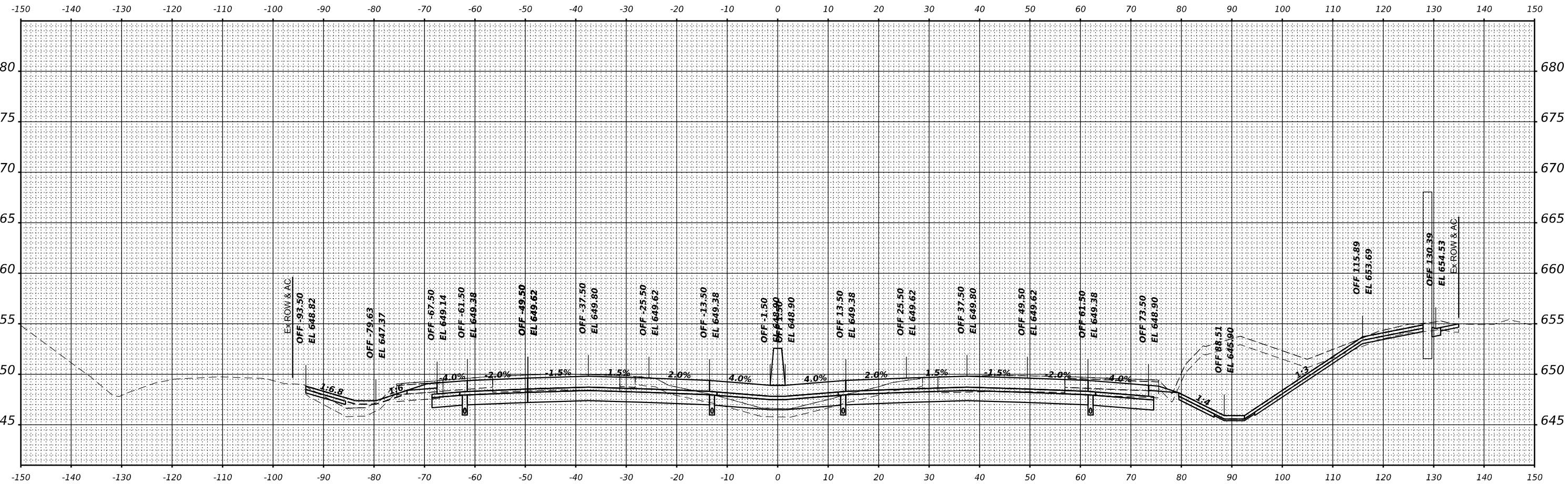
SCALE: 1"=10' SHEET OF SHEETS STA.

F.A.I. RTE.	SECTION	COUNTY	TOTAL SHEETS	SHEET NO.
80	FAI 80 21 STRUCTURE 8	WILL	883	781
CONTRACT NO. 62R29				
ILLINOIS FED. AID PROJECT				

FINAL SURVEY NO.	SURVEYED PLOTTED TEMPLATE AREAS CHECKED	BY	DATE

ORIGINAL SURVEY NO.	SURVEYED PLOTTED TEMPLATE AREAS CHECKED	BY	DATE

MODEL: I-80 - B 795+00.00 (SHEET)  
 FILE NAME: C:\TRANSPORT\LOCAL\TRANS\SYSTEMS\FAI\80\2R29\2R29-SHT-255174-15.DGN



**STA 795+00.00**



USER NAME = SUIC	DESIGNED - CMA	REVISED -
PLOT SCALE = 0.16666667 "/> <td>DRAWN - CMA</td> <td>REVISED -</td>	DRAWN - CMA	REVISED -
PLOT DATE = 6/27/2023	CHECKED - BRH	REVISED -
	DATE - 6/29/2023	REVISED -

**STATE OF ILLINOIS  
 DEPARTMENT OF TRANSPORTATION**

**I-80  
 CROSS SECTIONS**

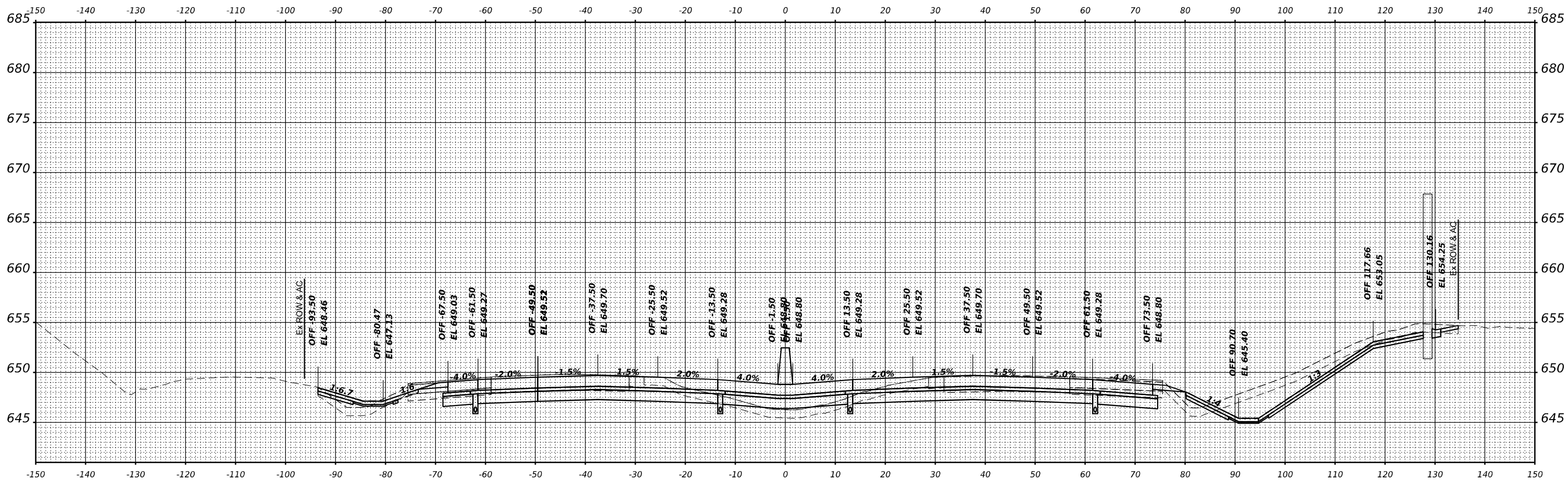
SCALE: 1"=10' SHEET OF SHEETS STA.

F.A.I. RTE.	SECTION	COUNTY	TOTAL SHEETS	SHEET NO.
80	FAI 80 21 STRUCTURE 8	WILL	883	782
CONTRACT NO. 62R29				
ILLINOIS FED. AID PROJECT				

FINAL SURVEY NO.	SURVEYED	DATE
NOTE BOOK	PLOTTED	BY
AREAS CHECKED	TEMPLATE	
	AREAS	
	CHECKED	

ORIGINAL SURVEY NO.	SURVEYED	DATE
NOTE BOOK	PLOTTED	BY
AREAS CHECKED	TEMPLATE	
	AREAS	
	CHECKED	

MODEL: PR I-80 - B 796+00.00 (SHEET)  
 FILE NAME: C:\TRANSPORT\LOCAL\TRANS\SYSTEMS\FAI\80\21\STRUCT\8\I-80-796+00.00.DGN



**STA 796+00.00**



USER NAME = SUIC	DESIGNED - CMA	REVISED -
PLOT SCALE = 0.16666667 "/> <td>DRAWN - CMA</td> <td>REVISED -</td>	DRAWN - CMA	REVISED -
PLOT DATE = 6/27/2023	CHECKED - BRH	REVISED -
	DATE - 6/29/2023	REVISED -

**STATE OF ILLINOIS  
 DEPARTMENT OF TRANSPORTATION**

**I-80  
 CROSS SECTIONS**

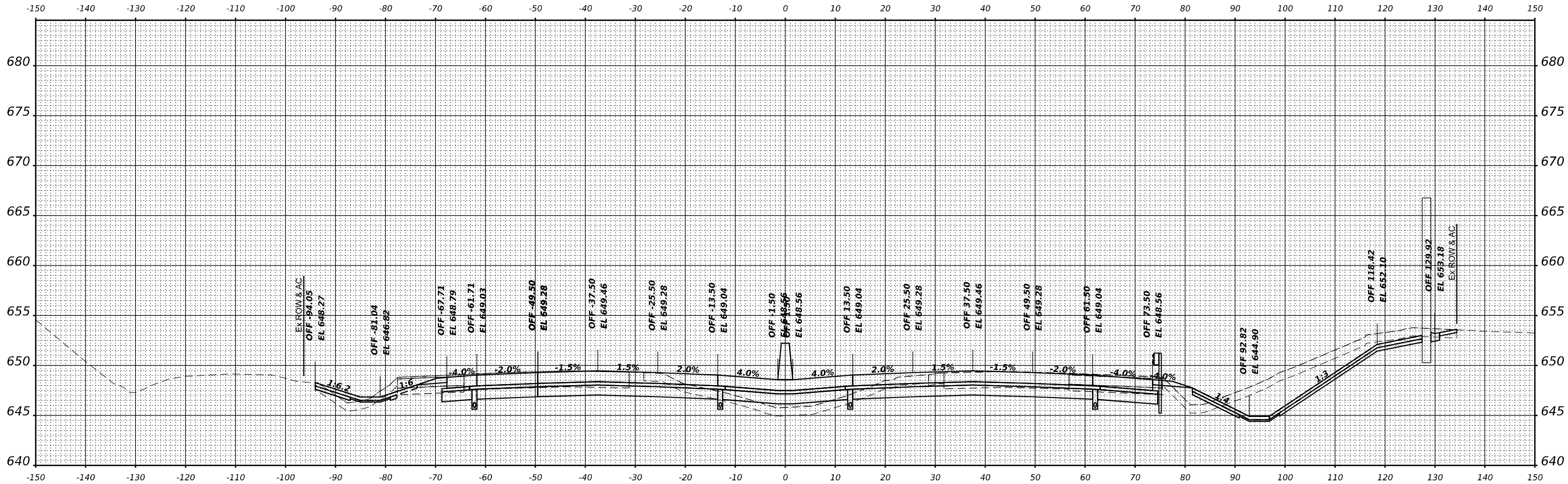
SCALE: 1"=10' SHEET OF SHEETS STA.

F.A.I. RTE.	SECTION	COUNTY	TOTAL SHEETS	SHEET NO.
80	FAI 80 21 STRUCTURE 8	WILL	883	783
CONTRACT NO. 62R29				
ILLINOIS FED. AID PROJECT				

FINAL SURVEY NO.	SURVEYED PLOTTED TEMPLATE AREAS CHECKED	BY	DATE

ORIGINAL SURVEY NO.	SURVEYED PLOTTED TEMPLATE AREAS CHECKED	BY	DATE

MODEL: PR 148 - B 797+00.00 (SHEET)  
 FILE NAME: C:\TRANSPORT\LOCAL\TRANSYS\PR148\B797+00.00-SHT-ASST-11.DGN



**STA 797+00.00**



USER NAME = SUIC	DESIGNED - CMA	REVISED -
PLOT SCALE = 0.16666667 "/> <td>DRAWN - CMA</td> <td>REVISED -</td>	DRAWN - CMA	REVISED -
PLOT DATE = 6/27/2023	CHECKED - BRH	REVISED -
	DATE - 6/29/2023	REVISED -

**STATE OF ILLINOIS  
 DEPARTMENT OF TRANSPORTATION**

**I-80  
 CROSS SECTIONS**

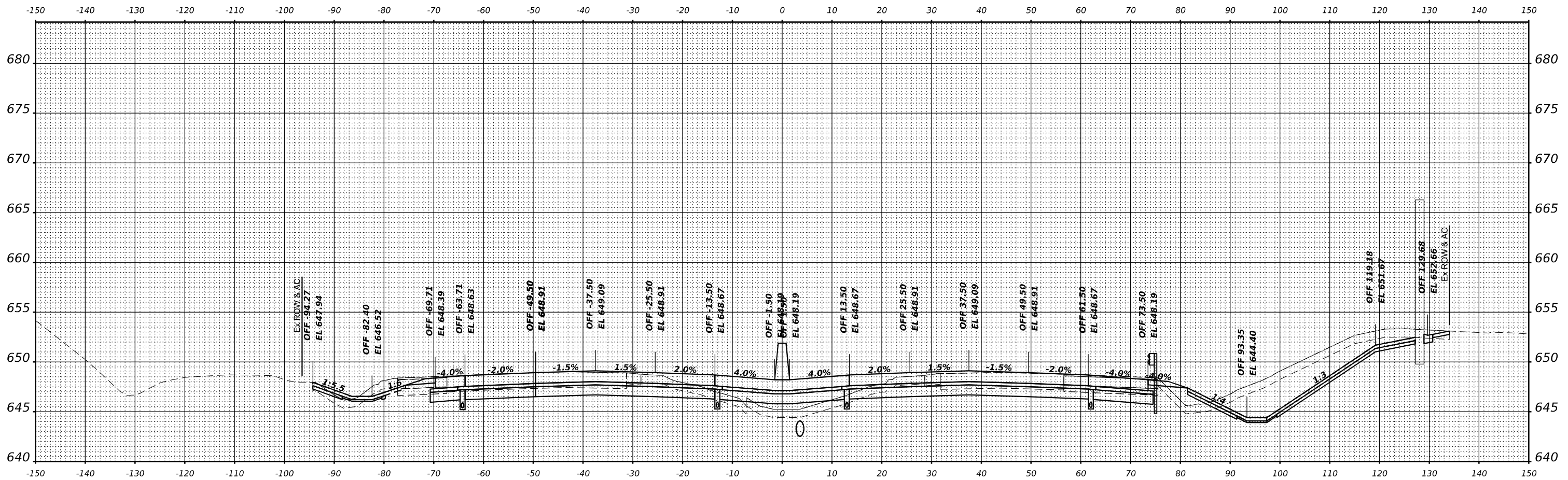
SCALE: 1"=10' SHEET OF SHEETS STA.

F.A.I. RTE.	SECTION	COUNTY	TOTAL SHEETS	SHEET NO.
80	FAI 80 21 STRUCTURE 8	WILL	883	784
			CONTRACT NO. 62R29	
ILLINOIS FED. AID PROJECT				

FINAL SURVEY NO.	SURVEYED PLOTTED AREAS CHECKED	DATE
NOTE BOOK	TEMPLATE	

ORIGINAL SURVEY NO.	SURVEYED PLOTTED AREAS CHECKED	DATE
NOTE BOOK	TEMPLATE	

MODEL: PR I-80 - B 798+00.00 (SHEET)  
 FILE NAME: C:\TRANSPORT\LOCAL\TRANS\SYSTEMS\FAI\80\21\STRUCT\8\I-80.DGN



**STA 798+00.00**



USER NAME = SUIC	DESIGNED - CMA	REVISED -
PLOT SCALE = 0.16666667 "/> <td>DRAWN - CMA</td> <td>REVISED -</td>	DRAWN - CMA	REVISED -
PLOT DATE = 6/27/2023	CHECKED - BRH	REVISED -
	DATE - 6/29/2023	REVISED -

**STATE OF ILLINOIS  
 DEPARTMENT OF TRANSPORTATION**

**I-80  
 CROSS SECTIONS**

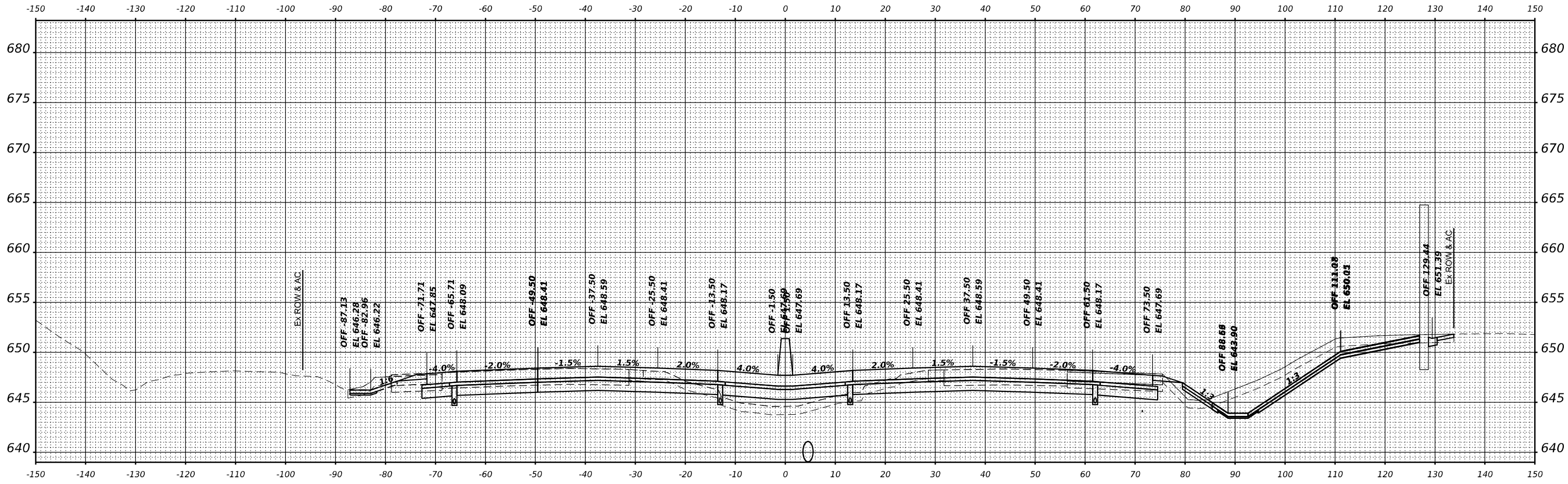
SCALE: 1"=10' SHEET OF SHEETS STA.

F.A.I. RTE.	SECTION	COUNTY	TOTAL SHEETS	SHEET NO.
80	FAI 80 21 STRUCTURE 8	WILL	883	785
CONTRACT NO. 62R29				
ILLINOIS FED. AID PROJECT				

FINAL SURVEY NO.	SURVEYED PLOTTED TEMPLATE AREAS CHECKED	BY	DATE

ORIGINAL SURVEY NO.	SURVEYED PLOTTED TEMPLATE AREAS CHECKED	BY	DATE

MODEL: PR I-80 - B 799+00.00 (SHEET)  
 FILE NAME: C:\TRANSPORT\LOCAL\TRANS\SYSTEMS\FAI\80\21\STRUCT\8\I-80-799+00.DGN



**STA 799+00.00**



USER NAME = SUIC	DESIGNED - CMA	REVISED -
PLOT SCALE = 0.16666667 "/> <td>DRAWN - CMA</td> <td>REVISED -</td>	DRAWN - CMA	REVISED -
PLOT DATE = 6/27/2023	CHECKED - BRH	REVISED -
	DATE - 6/29/2023	REVISED -

**STATE OF ILLINOIS  
 DEPARTMENT OF TRANSPORTATION**

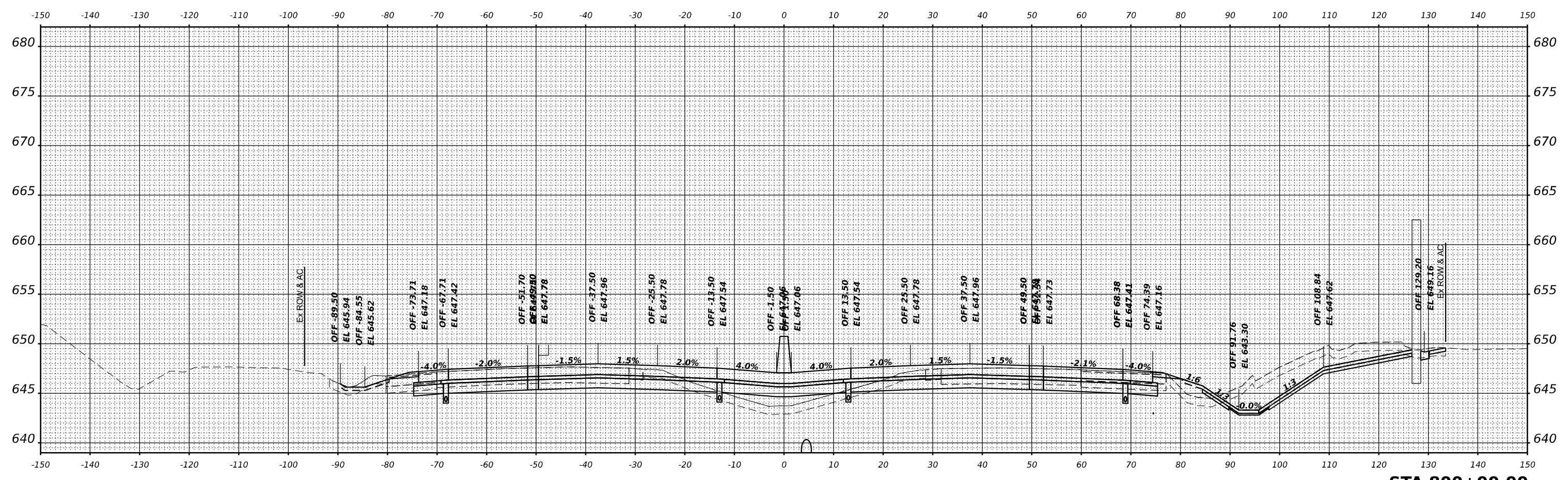
<b>I-80 CROSS SECTIONS</b>	
SCALE: 1"=10'	SHEET OF SHEETS STA.

F.A.I. RTE.	SECTION	COUNTY	TOTAL SHEETS	SHEET NO.
80	FAI 80 21 STRUCTURE 8	WILL	883	786
CONTRACT NO. 62R29			ILLINOIS FED. AID PROJECT	

FINAL SURVEY NO.	SURVEYED PLOTTED AREAS CHECKED	DATE
NOTE BOOK	TEMPLATE	

ORIGINAL SURVEY NO.	SURVEYED PLOTTED AREAS CHECKED	DATE

MODEL: PR I-80 - B 800+00.00 (SHEET)  
 FILE NAME: C:\TRANSPORT\SYSTEMS\FAI\80\21\STRUCTURE\I-80.DGN



**STA 800+00.00**



USER NAME = SUIC	DESIGNED - CMA	REVISED -
PLOT SCALE = 0.16666667 "/> <td>DRAWN - CMA</td> <td>REVISED -</td>	DRAWN - CMA	REVISED -
PLOT DATE = 6/27/2023	CHECKED - BRH	REVISED -
	DATE - 6/29/2023	REVISED -

**STATE OF ILLINOIS  
 DEPARTMENT OF TRANSPORTATION**

**I-80  
 CROSS SECTIONS**

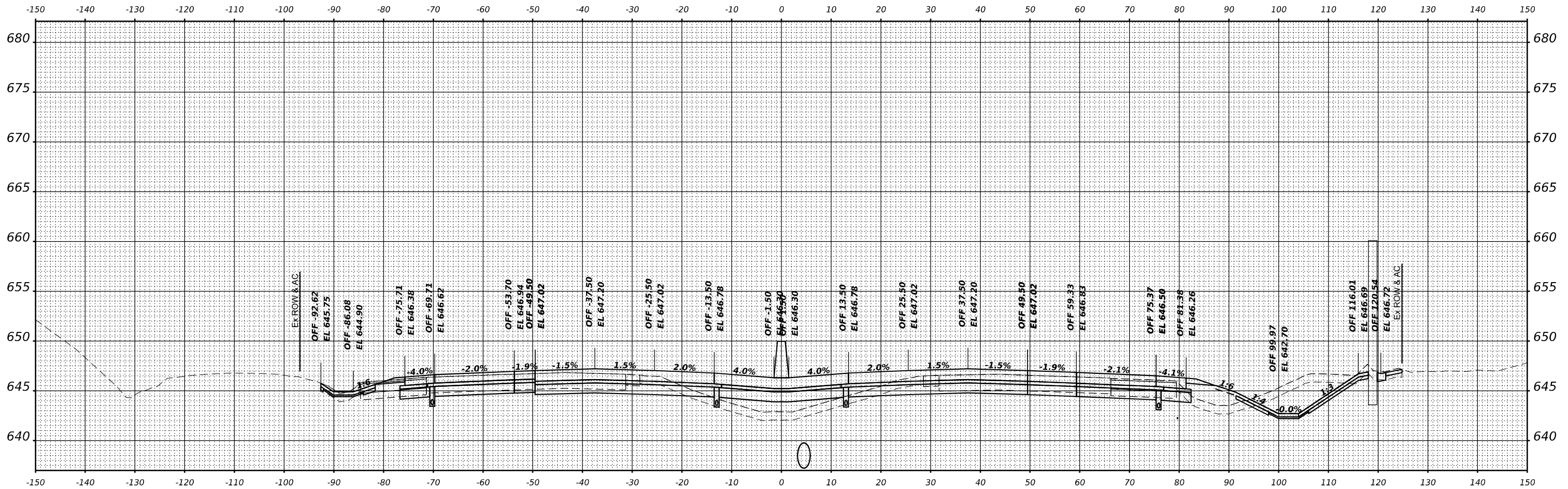
SCALE: 1"=10'    SHEET    OF    SHEETS    STA.

F.A.I. RTE.	SECTION	COUNTY	TOTAL SHEETS	SHEET NO.
80	FAI 80 21 STRUCTURE 8	WILL	883	787
			CONTRACT NO. 62R29	
		ILLINOIS	FED. AID PROJECT	

FINAL SURVEY NO.	SURVEYED PLOTTED TEMPLATE AREAS CHECKED	BY	DATE

ORIGINAL SURVEY NO.	SURVEYED PLOTTED TEMPLATE AREAS CHECKED	BY	DATE

MODEL: PR I-80 - B 801+00.00 (SHEET)  
 FILE NAME: C:\TRANSPORT\LOCAL\TRANS\SYSTEMS\747401\DNS\071816\2R29-SHT-XSSHT-FM-2.DGN



**STA 801+00.00**



USER NAME = SUIC	DESIGNED - CMA	REVISED -
PLOT SCALE = 0.16666667" / IN.	DRAWN - CMA	REVISED -
PLOT DATE = 6/27/2023	CHECKED - BRH	REVISED -
	DATE - 6/29/2023	REVISED -

**STATE OF ILLINOIS  
 DEPARTMENT OF TRANSPORTATION**

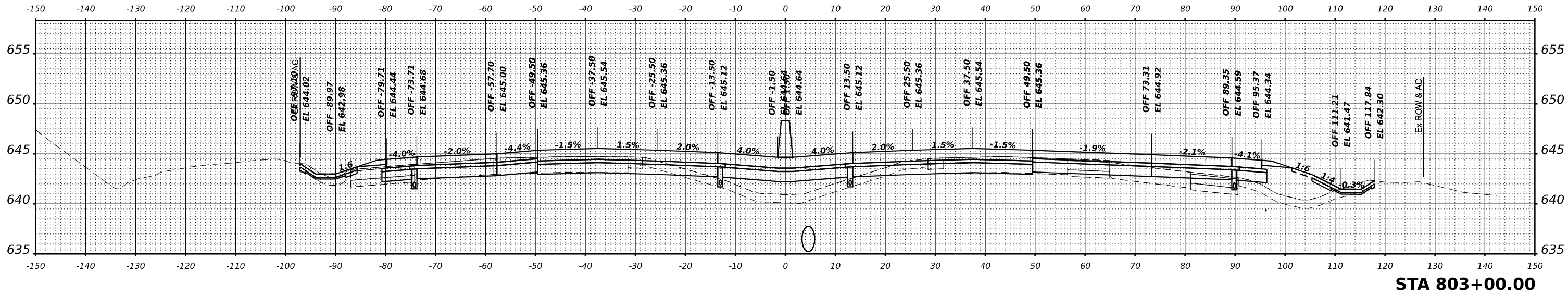
**I-80  
 CROSS SECTIONS**

SCALE: 1"=10' SHEET OF SHEETS STA.

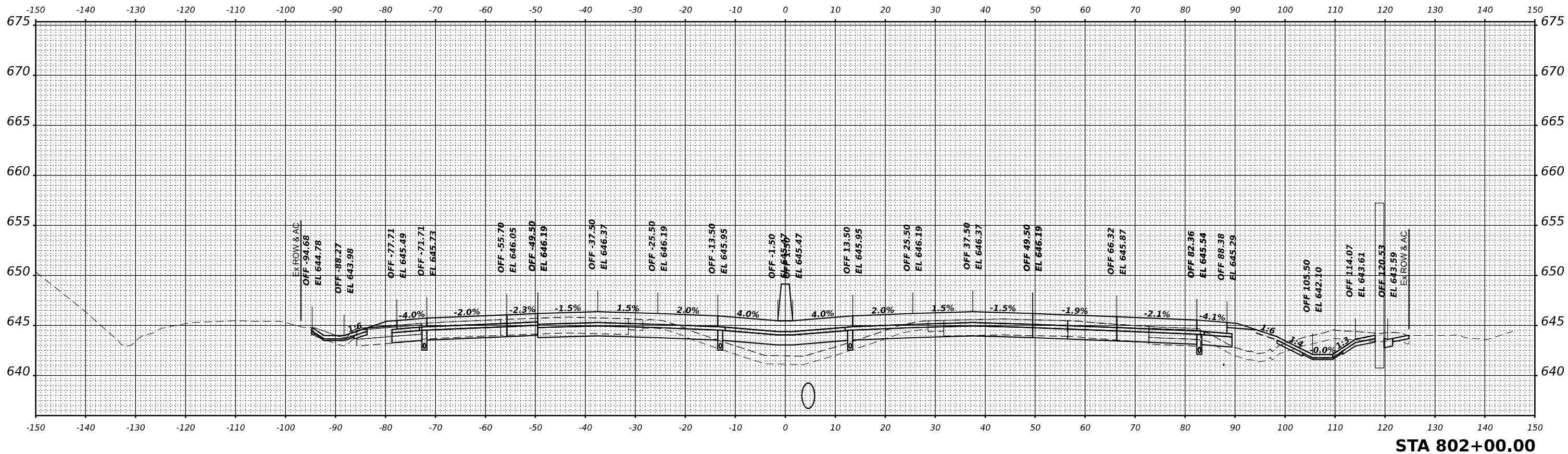
F.A.I. RTE.	SECTION	COUNTY	TOTAL SHEETS	SHEET NO.
80	FAI 80 21 STRUCTURE 8	WILL	883	788
			CONTRACT NO. 62R29	
		ILLINOIS	FED. AID PROJECT	



FINAL SURVEY	SURVEYED	BY	DATE
NOTE BOOK	PLOTTED		
NO.	TEMPLATE		
	AREAS CHECKED		



ORIGINAL SURVEY	SURVEYED	BY	DATE
NOTE BOOK	PLOTTED		
NO.	TEMPLATE		
	AREAS CHECKED		



MODEL: PR 140 - B 802+00.00 (SHEET)  
 FILE NAME: C:\TRANSPORT\LOCAL\TRANS\SYSTEMS\FAI01\DM507816\2R29-SRT-XSSHT-IL-22.DGN



USER NAME = SUIC	DESIGNED - CMA	REVISED -
PLOT SCALE = 0.16666667" / IN.	DRAWN - CMA	REVISED -
PLOT DATE = 6/27/2023	CHECKED - BRH	REVISED -
	DATE - 6/29/2023	REVISED -

STATE OF ILLINOIS  
 DEPARTMENT OF TRANSPORTATION

I-80  
 CROSS SECTIONS

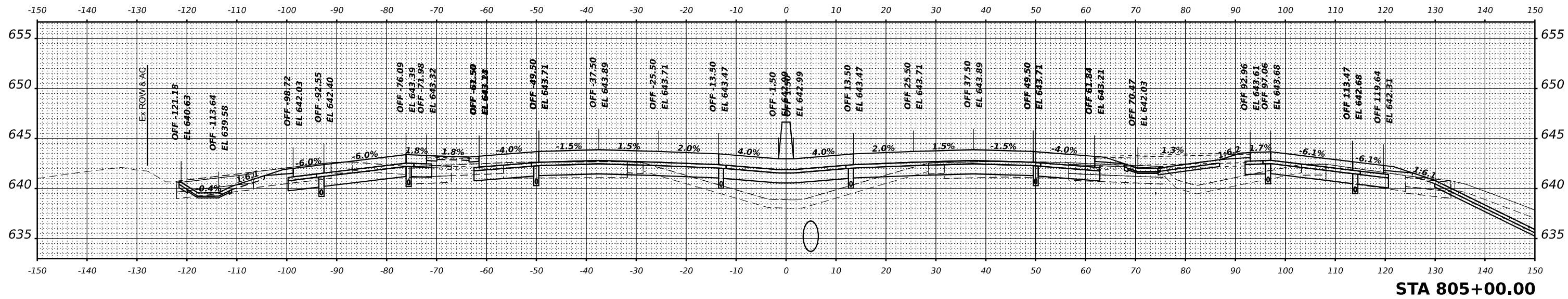
SCALE: 1"=10' SHEET OF SHEETS STA.

F.A.I. RTE.	SECTION	COUNTY	TOTAL SHEETS	SHEET NO.
80	FAI 80 21 STRUCTURE 8	WILL	883	789
CONTRACT NO. 62R29				
ILLINOIS FED. AID PROJECT				

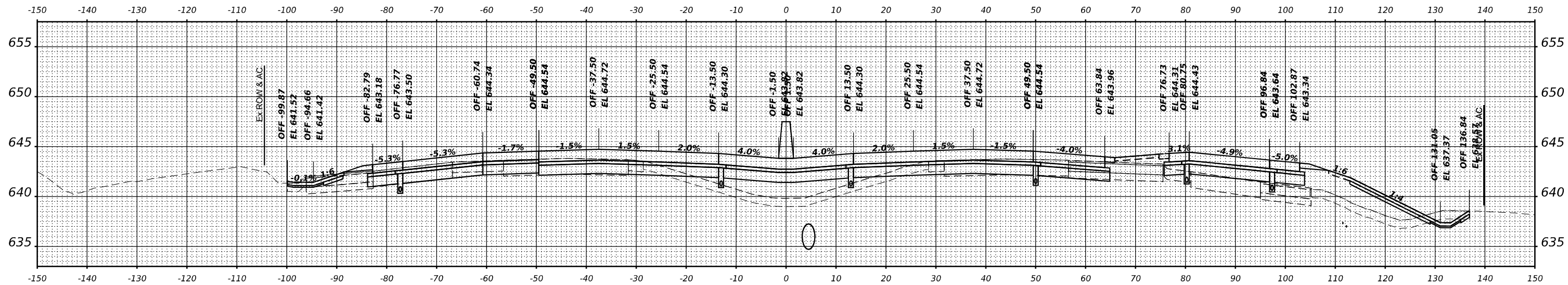
FINAL SURVEY NO.	SURVEYED	DATE
NOTE BOOK NO.	PLOTTED	
AREAS CHECKED	TEMPLATE	
	AREAS CHECKED	

ORIGINAL SURVEY NO.	SURVEYED	DATE
NOTE BOOK NO.	PLOTTED	
AREAS CHECKED	TEMPLATE	
	AREAS CHECKED	

MODEL: PR I-80 - B 804+00.00 (SHEET)  
 FILE NAME: C:\TRANSPORT\LOCAL\TRANS\SYSTEMS\FAI\802R29\SRV\ASST\AI-23.DGN



STA 805+00.00



STA 804+00.00



USER NAME = SUIC	DESIGNED - CMA	REVISED -
PLOT SCALE = 0.16666667' / IN.	DRAWN - CMA	REVISED -
PLOT DATE = 6/27/2023	CHECKED - BRH	REVISED -
	DATE - 6/29/2023	REVISED -

STATE OF ILLINOIS  
DEPARTMENT OF TRANSPORTATION

I-80  
CROSS SECTIONS

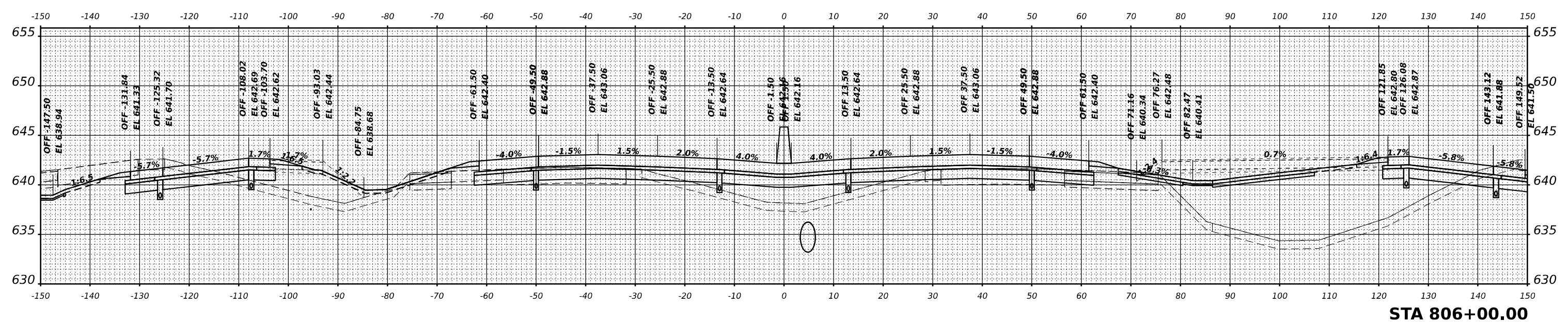
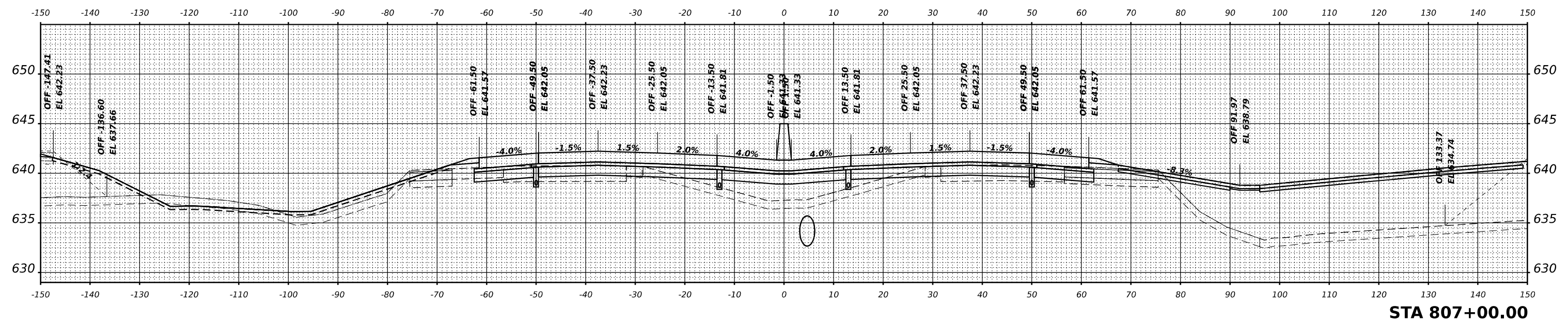
SCALE: 1"=10' SHEET OF SHEETS STA.

F.A.I. RTE. 80	SECTION FAI 80 21 STRUCTURE 8	COUNTY WILL	TOTAL SHEETS 883	SHEET NO. 790
CONTRACT NO. 62R29			ILLINOIS FED. AID PROJECT	

FINAL SURVEY	SURVEYED	DATE
NOTE BOOK	PLOTTED	BY
NO.	TEMPLATE	
	AREAS CHECKED	

ORIGINAL SURVEY	SURVEYED	DATE
NOTE BOOK	PLOTTED	BY
NO.	TEMPLATE	
	AREAS CHECKED	

MODEL: PR 140 - B 806+00.00 (SHEET)  
 FILE NAME: C:\TRANSPORT\LOCAL\TRANS\SYSTEMS\FAI\8021\8021-24.DGN



USER NAME = SUIC	DESIGNED - CMA	REVISED -
PLOT SCALE = 0.16666667 / IN.	DRAWN - CMA	REVISED -
PLOT DATE = 6/27/2023	CHECKED - BRH	REVISED -
	DATE - 6/29/2023	REVISED -

**STATE OF ILLINOIS  
DEPARTMENT OF TRANSPORTATION**

**I-80  
CROSS SECTIONS**

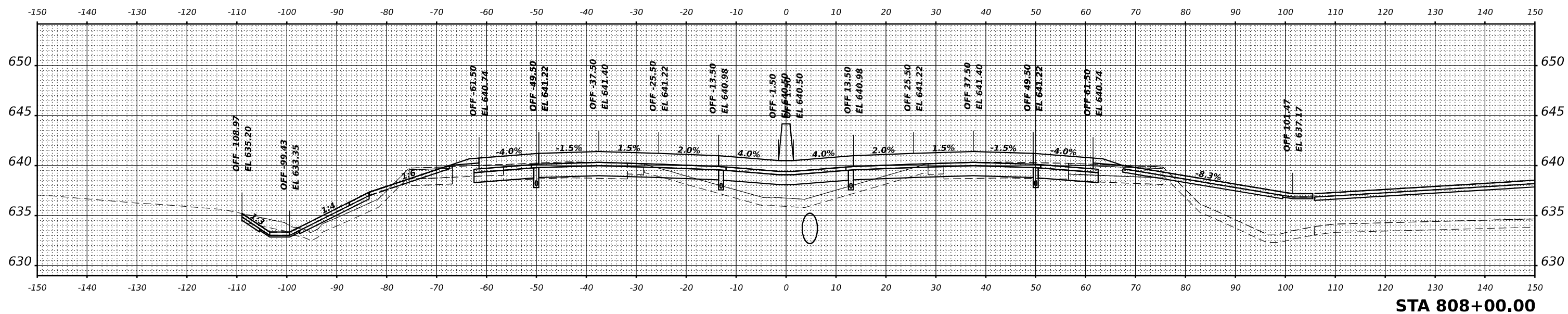
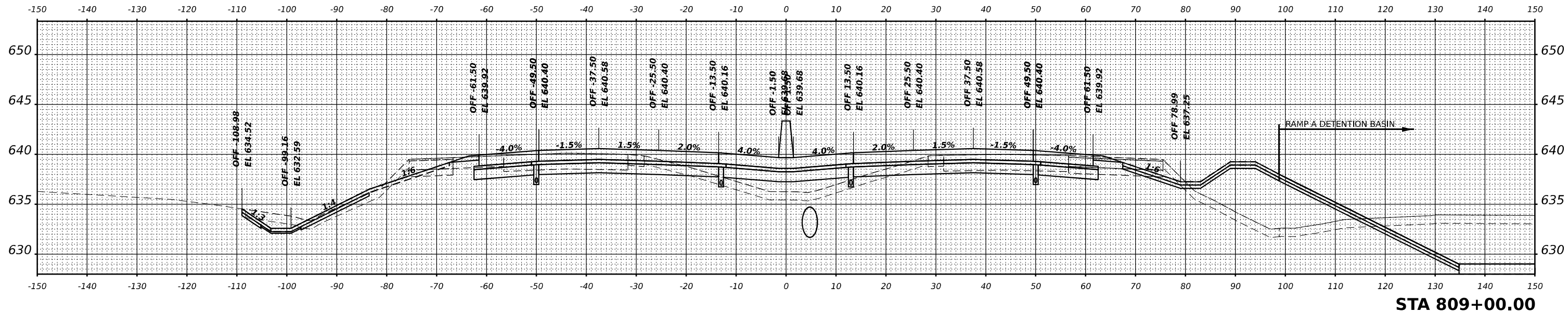
SCALE: 1"=10'      SHEET      OF      SHEETS      STA.

F.A.I. RTE.	SECTION	COUNTY	TOTAL SHEETS	SHEET NO.
80	FAI 80 21 STRUCTURE 8	WILL	883	791
CONTRACT NO. 62R29				
ILLINOIS FED. AID PROJECT				

FINAL SURVEY NO.	SURVEYED	DATE
NOTE BOOK	PLOTTED	
AREAS CHECKED	TEMPLATE	
	AREAS CHECKED	

ORIGINAL SURVEY NO.	SURVEYED	DATE
	PLOTTED	
	TEMPLATE	
	AREAS CHECKED	

MODEL: PR 140 - B 808+00.00 (SHEET)  
 FILE NAME: C:\TRANSPORT\LOCAL\TRANS\SYSTEMS\FAI\8021\STRUCTURE\8\SSHT\A1-25.DGN



USER NAME = SUIC	DESIGNED - CMA	REVISED -
PLOT SCALE = 0.16666667" / IN.	DRAWN - CMA	REVISED -
PLOT DATE = 6/27/2023	CHECKED - BRH	REVISED -
	DATE - 6/29/2023	REVISED -

STATE OF ILLINOIS  
 DEPARTMENT OF TRANSPORTATION

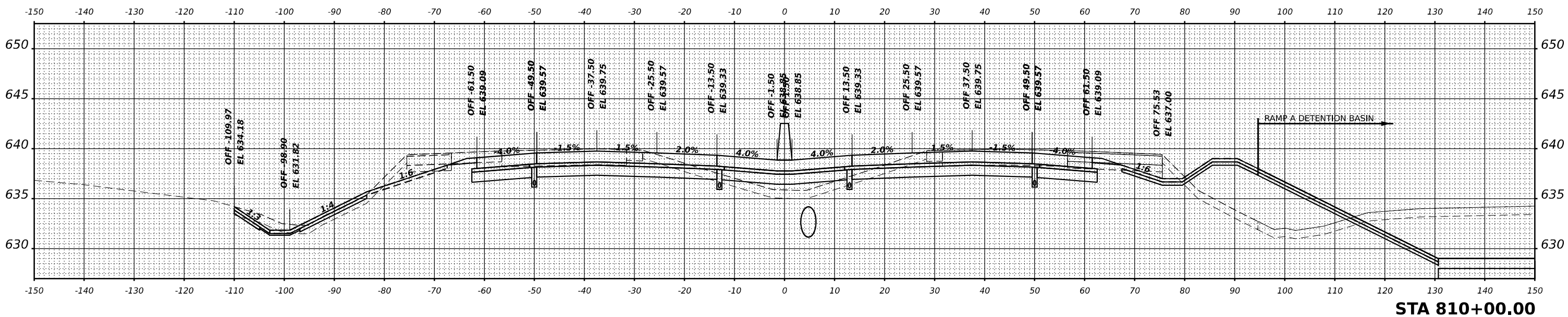
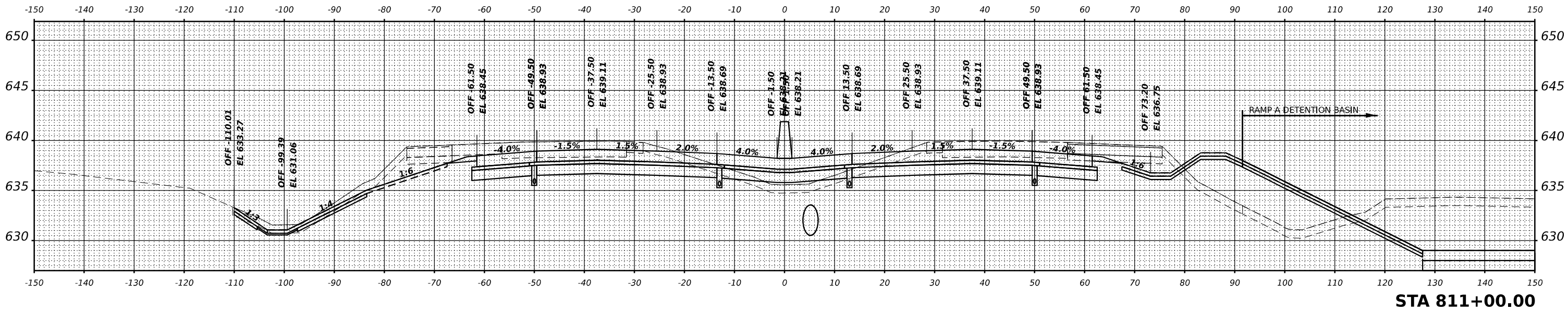
I-80  
 CROSS SECTIONS  
 SCALE: 1"=10'  
 SHEET OF SHEETS STA.

F.A.I. RTE.	SECTION	COUNTY	TOTAL SHEETS	SHEET NO.
80	FAI 80 21 STRUCTURE 8	WILL	883	792
CONTRACT NO. 62R29				
ILLINOIS FED. AID PROJECT				

FINAL SURVEY NO.	SURVEYED	DATE
NOTE BOOK	PLOTTED	
AREAS CHECKED	TEMPLATE	
	AREAS CHECKED	

ORIGINAL SURVEY NO.	SURVEYED	DATE
NOTE BOOK	PLOTTED	
AREAS CHECKED	TEMPLATE	
	AREAS CHECKED	

MODEL: PR I-80 - B 810+00.00 (SHEET)  
 FILE NAME: C:\TRANSPORT\LOCAL\TRANS\SYSTEMS\FAI\01\DM507816\2R29-SRT-ASST-FAI-26.DGN



USER NAME = SUIC	DESIGNED - CMA	REVISED -
PLOT SCALE = 0.16666667" / IN.	DRAWN - CMA	REVISED -
PLOT DATE = 6/27/2023	CHECKED - BRH	REVISED -
	DATE - 6/29/2023	REVISED -

STATE OF ILLINOIS  
 DEPARTMENT OF TRANSPORTATION

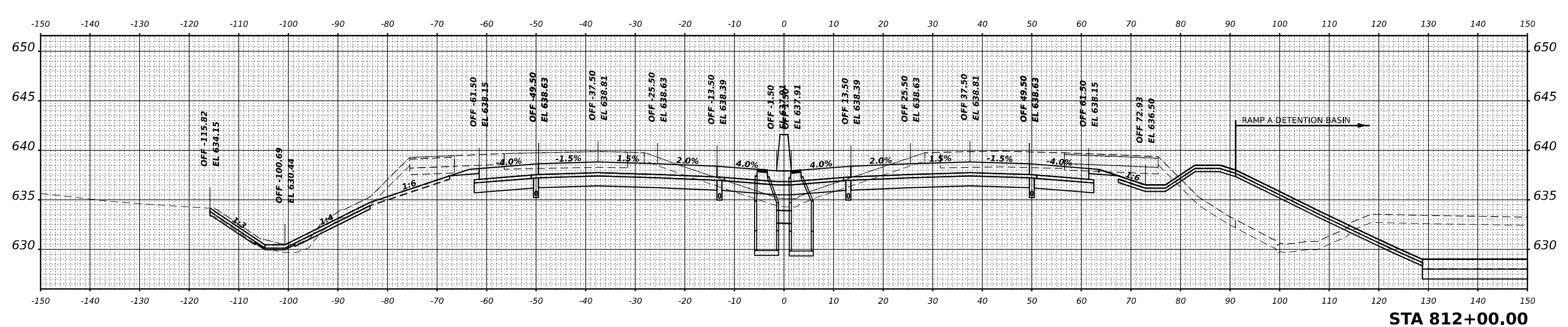
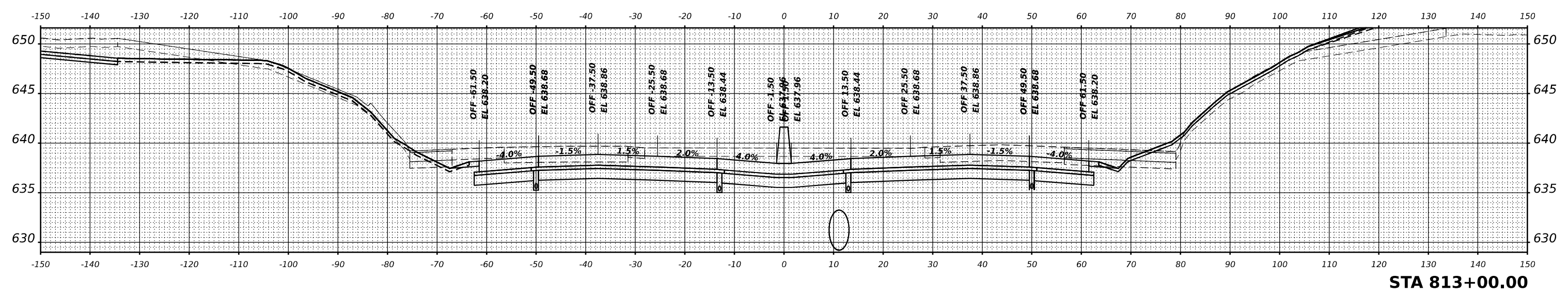
I-80 CROSS SECTIONS	
SCALE: 1" = 10'	SHEET OF SHEETS STA.

F.A.I. RTE.	SECTION	COUNTY	TOTAL SHEETS	SHEET NO.
80	FAI 80 21 STRUCTURE 8	WILL	883	793
CONTRACT NO. 62R29				
ILLINOIS FED. AID PROJECT				

FINAL SURVEY	SURVEYED	DATE
NOTE BOOK	PLOTTED	BY
NO.	TEMPLATE	
	AREAS CHECKED	

ORIGINAL SURVEY	SURVEYED	DATE
NOTE BOOK	PLOTTED	BY
NO.	TEMPLATE	
	AREAS CHECKED	

MODEL: PR 140 - B 812+00.00 (SHEET)  
 FILE NAME: C:\TRANSPORT\LOCAL\TRANS\SYSTEMS\FAI\80\21\STRUCTURE 8\812R29-SRT-ASST-A1-27.DGN



USER NAME	= SUIC
DESIGNED	- CMA
DRAWN	- CMA
PLOT SCALE	= 0.16666667 "/td>
PLOT DATE	= 6/27/2023

REVIS	-
REVIS	-
REVIS	-
REVIS	-

**STATE OF ILLINOIS  
 DEPARTMENT OF TRANSPORTATION**

**I-80  
 CROSS SECTIONS**

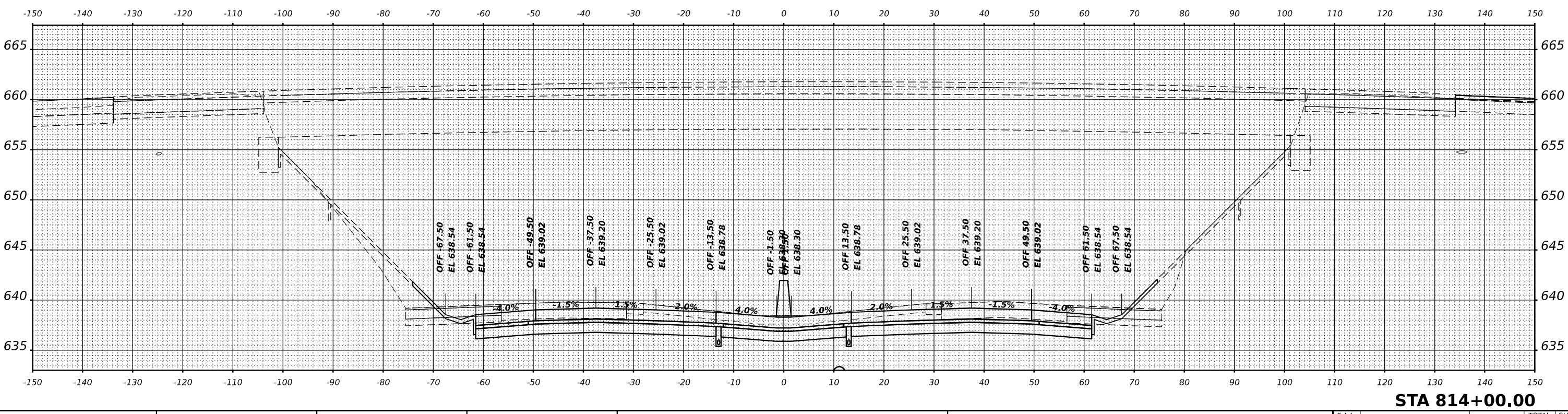
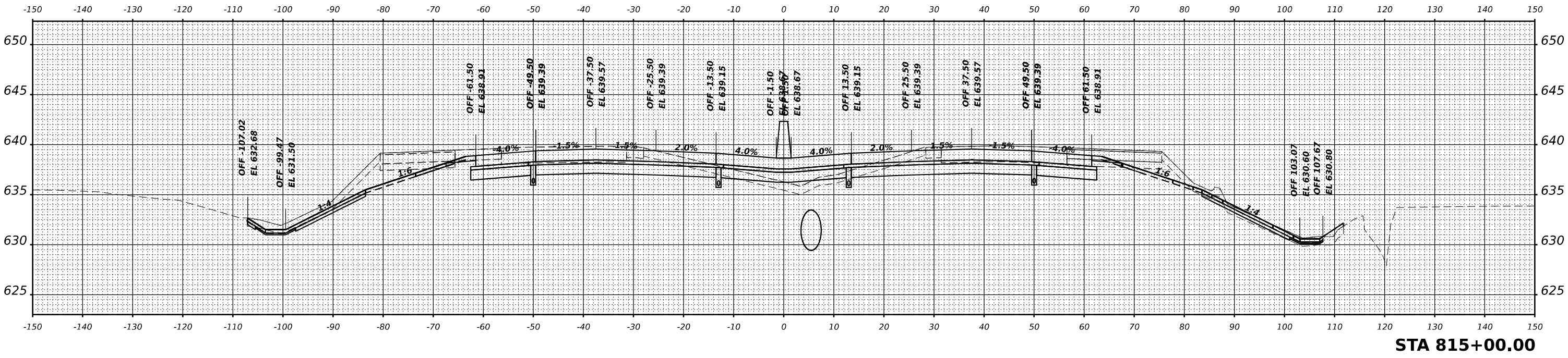
SCALE: 1"=10'  
 SHEET OF SHEETS STA.

F.A.I. RTE.	SECTION	COUNTY	TOTAL SHEETS	SHEET NO.
80	FAI 80 21 STRUCTURE 8	WILL	883	794
CONTRACT NO. 62R29				
ILLINOIS FED. AID PROJECT				

DATE	
BY	
FINAL SURVEY	SURVEYED
NOTE BOOK	PLOTTED
NO.	TEMPLATE
	AREAS CHECKED
	AREAS CHECKED

DATE	
BY	
ORIGINAL SURVEY	SURVEYED
NOTE BOOK	PLOTTED
NO.	TEMPLATE
	AREAS CHECKED
	AREAS CHECKED

MODEL: PR I-80 - B 814+00.00 (SHEET)  
FILE NAME: C:\TRANSPORT\SYSTEMS\FAI\80\21\STRUCT\8\CROSS\814-28.DGN



USER NAME	= SUIC
DESIGNED	- CMA
DRAWN	- CMA
PLOT SCALE	= 0.16666667' / IN.
PLOT DATE	= 6/27/2023

REVISOR	-
REVISION	-
CHECKED	- BRH
DATE	- 6/29/2023
REVISION	-

**STATE OF ILLINOIS  
DEPARTMENT OF TRANSPORTATION**

SCALE: 1"=10'	
SHEET	OF SHEETS
STA.	

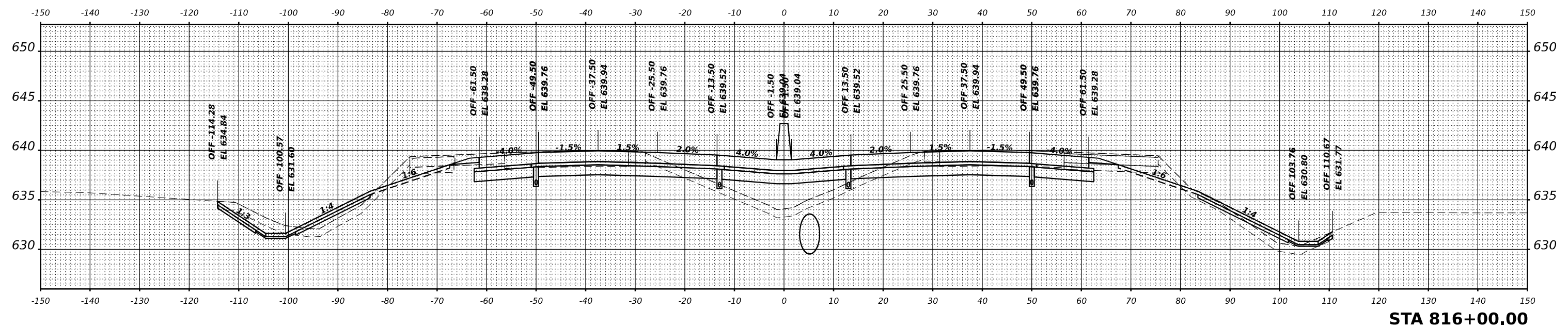
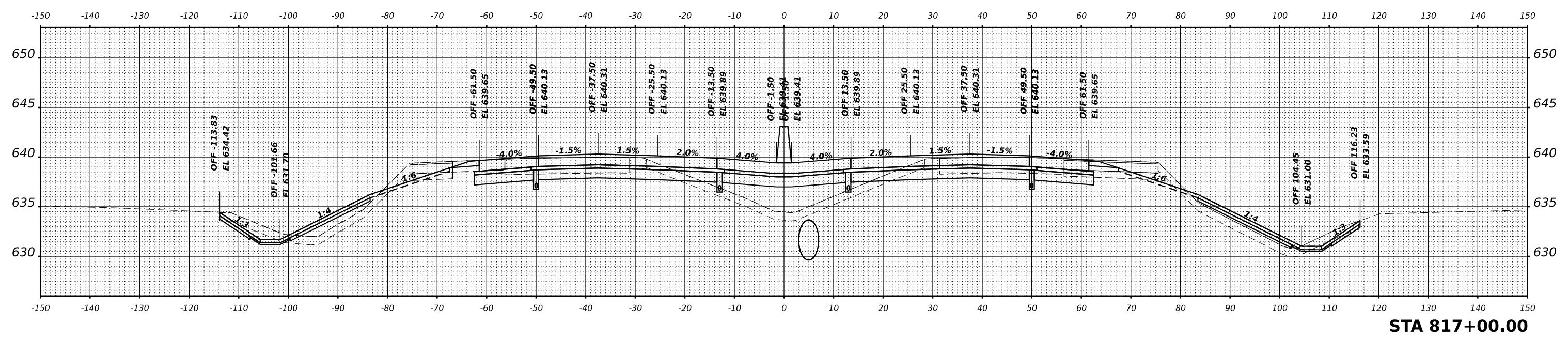
<b>I-80 CROSS SECTIONS</b>	
F.A.I. RTE.	SECTION
80	FAI 80 21 STRUCTURE 8

COUNTY	WILL
TOTAL SHEETS	883
SHEET NO.	795
CONTRACT NO. 62R29	
ILLINOIS FED. AID PROJECT	

FINAL SURVEY	SURVEYED	DATE
NOTE BOOK	PLOTTED	BY
NO.	TEMPLATE	
	AREAS CHECKED	

ORIGINAL SURVEY	SURVEYED	DATE
NOTE BOOK	PLOTTED	BY
NO.	TEMPLATE	
	AREAS CHECKED	

MODEL: PR I-80 - B 816+00.00 (SHEET)  
 FILE NAME: C:\TRANSPORT\LOCAL\TRANS\SYSTEMS\PR\I-80\22R29-SRT-XSSHT-16-29.DGN



USER NAME = SUIC	DESIGNED - CMA	REVISED -
PLOT SCALE = 0.16666667 "/>		

DRAWN - CMA	REVISED -
CHECKED - BRH	REVISED -
DATE - 6/29/2023	REVISED -

STATE OF ILLINOIS  
 DEPARTMENT OF TRANSPORTATION

I-80  
 CROSS SECTIONS

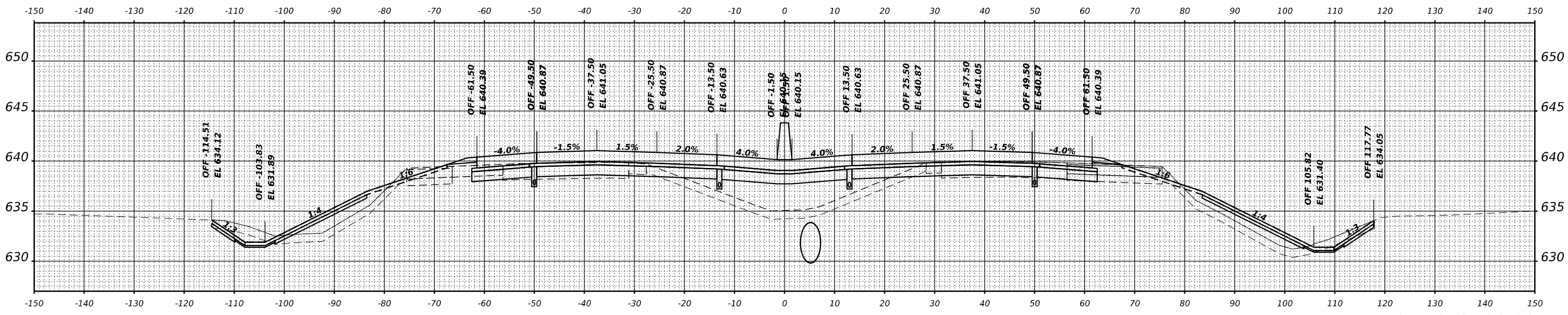
F.A.I. RTE.	SECTION	COUNTY	TOTAL SHEETS	SHEET NO.
80	FAI 80 21 STRUCTURE 8	WILL	883	796

CONTRACT NO. 62R29	
ILLINOIS	FED. AID PROJECT

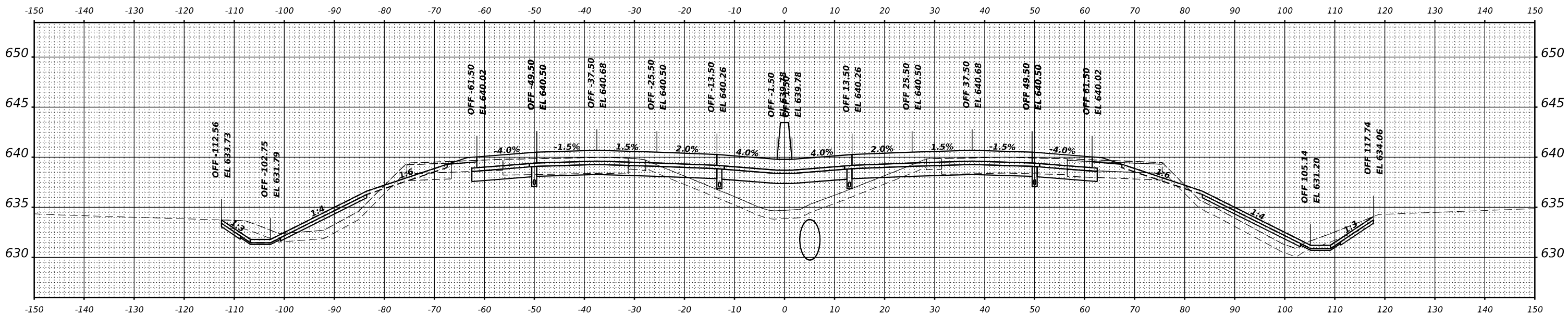
SCALE: 1"=10' SHEET OF SHEETS STA.



FINAL SURVEY	SURVEYED	DATE
NOTE BOOK	PLOTTED	BY
NO.	TEMPLATE	
	AREAS CHECKED	
	AREAS CHECKED	



ORIGINAL SURVEY	SURVEYED	DATE
NOTE BOOK	PLOTTED	BY
NO.	TEMPLATE	
	AREAS CHECKED	
	AREAS CHECKED	



MODEL: PR I-80 - B 818+00.00 (SHEET)  
 FILE NAME: C:\TRANSPORT\LOCAL\TRANS\SYSTEMS\FAI\80\2R29\3-SHT-XSSHT-818-80.DGN



USER NAME = SUIC	DESIGNED - CMA	REVISED -
PLOT SCALE = 0.1666667' / IN.	DRAWN - CMA	REVISED -
PLOT DATE = 6/27/2023	CHECKED - BRH	REVISED -
	DATE - 6/29/2023	REVISED -

STATE OF ILLINOIS  
 DEPARTMENT OF TRANSPORTATION

I-80  
 CROSS SECTIONS

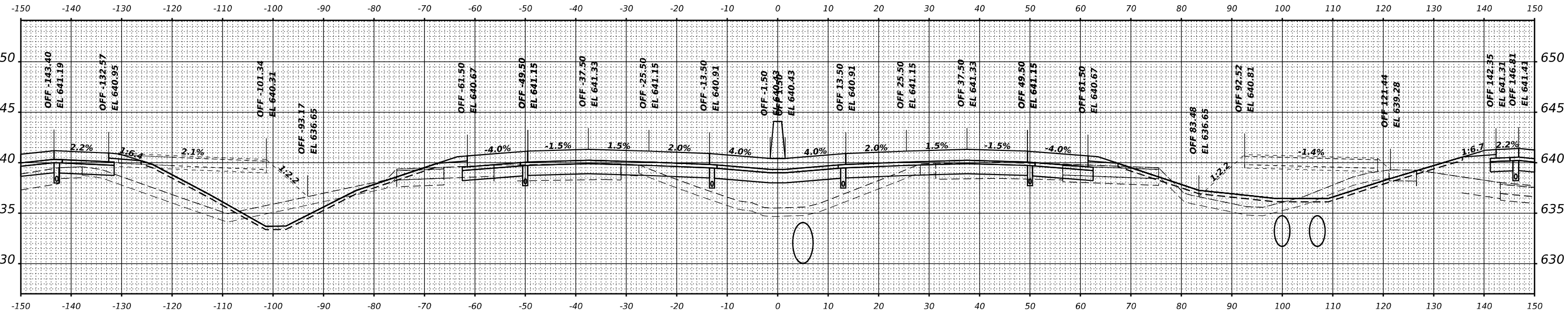
SCALE: 1"=10' SHEET OF SHEETS STA.

F.A.I. RTE.	SECTION	COUNTY	TOTAL SHEETS	SHEET NO.
80	FAI 80 21 STRUCTURE 8	WILL	883	797
CONTRACT NO. 62R29				
ILLINOIS FED. AID PROJECT				

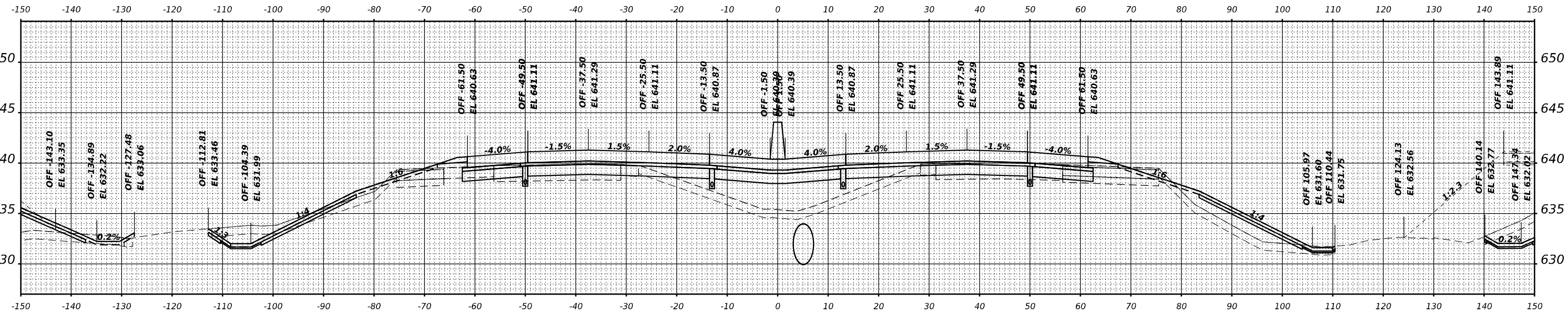
FINAL SURVEY	SURVEYED	DATE
NOTE BOOK	PLOTTED	BY
NO.	TEMPLATE	
	AREAS CHECKED	

ORIGINAL SURVEY	SURVEYED	DATE
NOTE BOOK	PLOTTED	BY
NO.	TEMPLATE	
	AREAS CHECKED	

MODEL: PR 140 - B 820+00.00 (SHEET)  
 FILE NAME: C:\TRANSPORTSW\LOCAL\TRANSISTEM\816\2R29-SRT-XSSHT-141.DGN



STA 821+00.00



STA 820+00.00



USER NAME =	SUIC
DESIGNED -	CMA
DRAWN -	CMA
REVISOR -	
PLotted SCALE =	0.16666667" / IN.
CHECKED -	BRH
DATE -	6/29/2023
REVISOR -	

STATE OF ILLINOIS  
 DEPARTMENT OF TRANSPORTATION

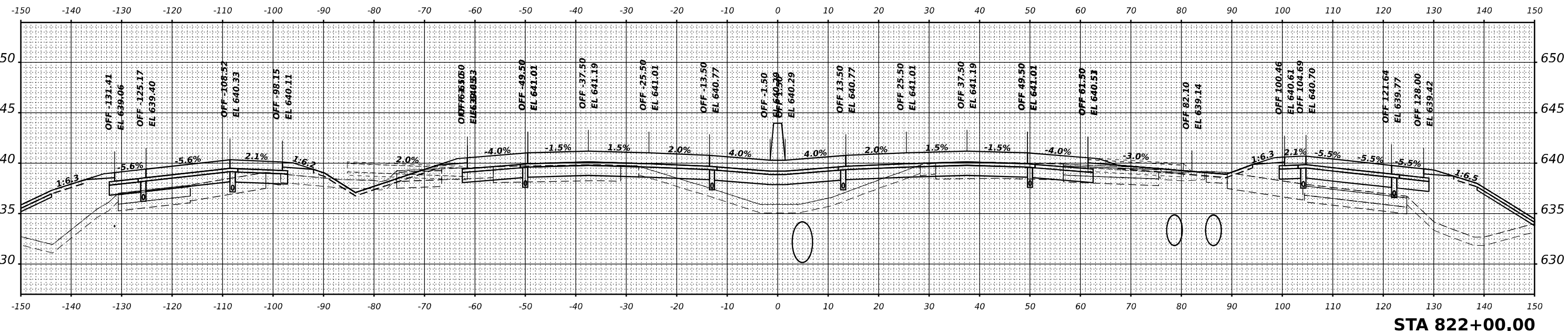
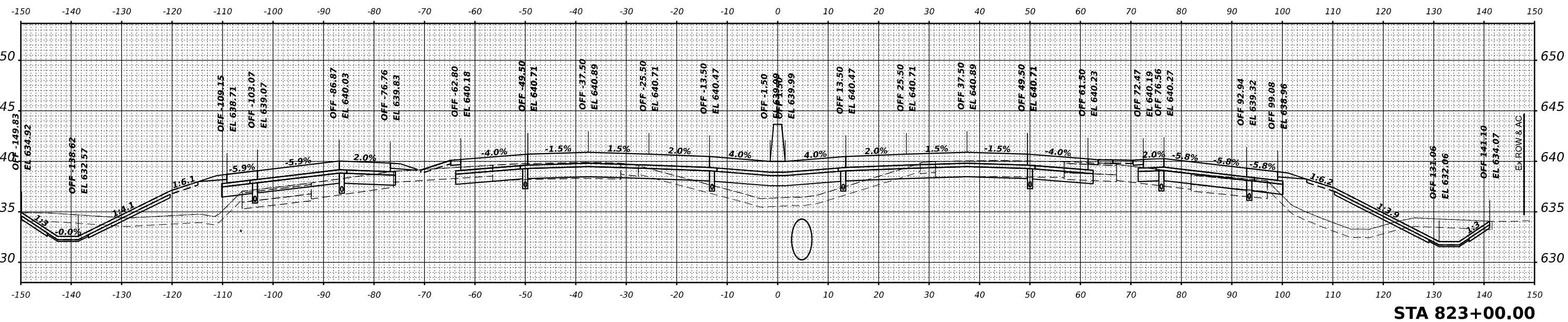
I-80	
CROSS SECTIONS	
SCALE: 1"=10'	SHEET OF SHEETS STA.

F.A.I. RTE.	SECTION	COUNTY	TOTAL SHEETS	SHEET NO.
80	FAI 80 21 STRUCTURE 8	WILL	883	798
CONTRACT NO. 62R29				
ILLINOIS FED. AID PROJECT				

FINAL SURVEY	SURVEYED	DATE
NOTE BOOK	PLOTTED	BY
NO.	TEMPLATE	
	AREAS CHECKED	
	AREAS CHECKED	

ORIGINAL SURVEY	SURVEYED	DATE
NOTE BOOK	PLOTTED	BY
NO.	TEMPLATE	
	AREAS CHECKED	
	AREAS CHECKED	

MODEL: PR 140 - B 822+00.00 (SHEET)  
 FILE NAME: C:\TRANSPORT\LOCAL\TRANS\SYSTEMS\FAI\822R29\822R29-SHT-ASSET-FAI-822.DGN



USER NAME = SUIC	DESIGNED - CMA	REVISED -
	DRAWN - CMA	REVISED -
PLOT SCALE = 0.16666667' / IN.	CHECKED - BRH	REVISED -
PLOT DATE = 6/27/2023	DATE - 6/29/2023	REVISED -

STATE OF ILLINOIS  
 DEPARTMENT OF TRANSPORTATION

I-80  
 CROSS SECTIONS

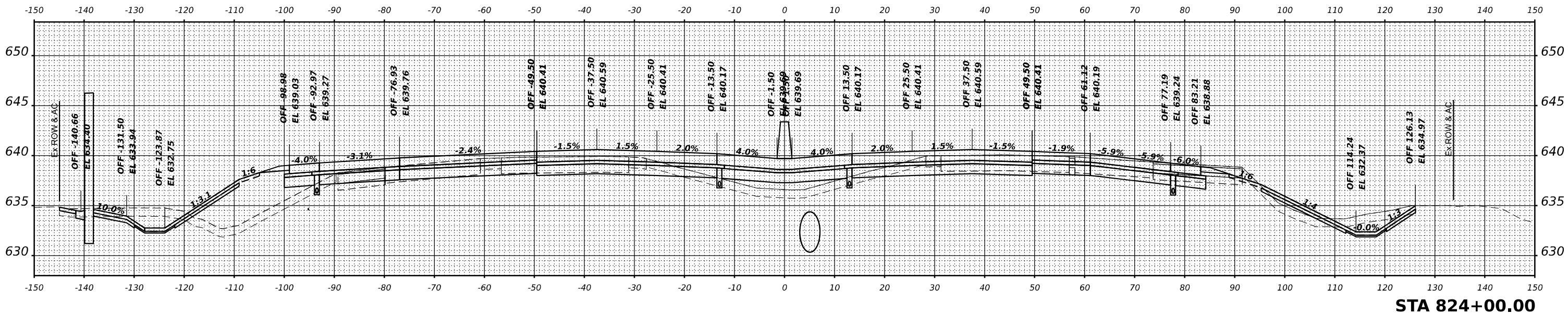
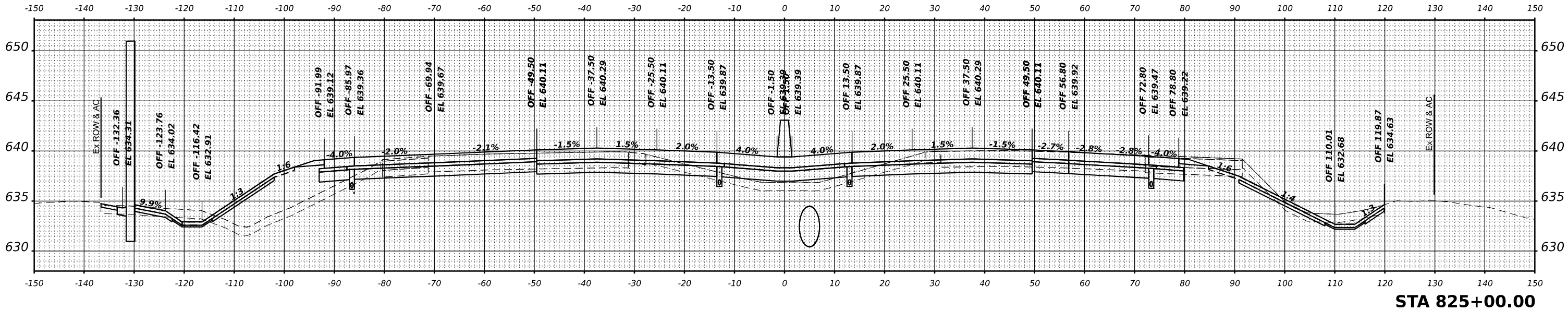
SCALE: 1"=10' SHEET OF SHEETS STA.

F.A.I. RTE.	SECTION	COUNTY	TOTAL SHEETS	SHEET NO.
80	FAI 80 21 STRUCTURE 8	WILL	883	799
				CONTRACT NO. 62R29
ILLINOIS		FED. AID PROJECT		

FINAL SURVEY NO.	SURVEYED	DATE
NOTE BOOK	PLOTTED	
AREAS CHECKED	TEMPLATE	
	AREAS CHECKED	

ORIGINAL SURVEY NO.	SURVEYED	DATE
NOTE BOOK	PLOTTED	
AREAS CHECKED	TEMPLATE	
	AREAS CHECKED	

MODEL: PR I-80 - B 824+00.00 (SHEET)  
 FILE NAME: C:\TRANSPORT\LOCAL\TRANS\SYSTEMS\FAI\80\21\STRUCTURE 8\I-80-824-00-00.dgn



USER NAME = AVILAC	DESIGNED - CMA	REVISED -
PLOT SCALE = 0.16666667"/IN.	DRAWN - CMA	REVISED -
PLOT DATE = 7/27/2023	CHECKED - BRH	REVISED -
	DATE - 6/29/2023	REVISED -

**STATE OF ILLINOIS  
DEPARTMENT OF TRANSPORTATION**

**I-80  
CROSS SECTIONS**

SCALE: 1"=10' SHEET OF SHEETS STA.

F.A.I. RTE. 80	SECTION FAI 80 21 STRUCTURE 8	COUNTY WILL	TOTAL SHEETS 899	SHEET NO. 800
CONTRACT NO. 62R29				
ILLINOIS FED. AID PROJECT				