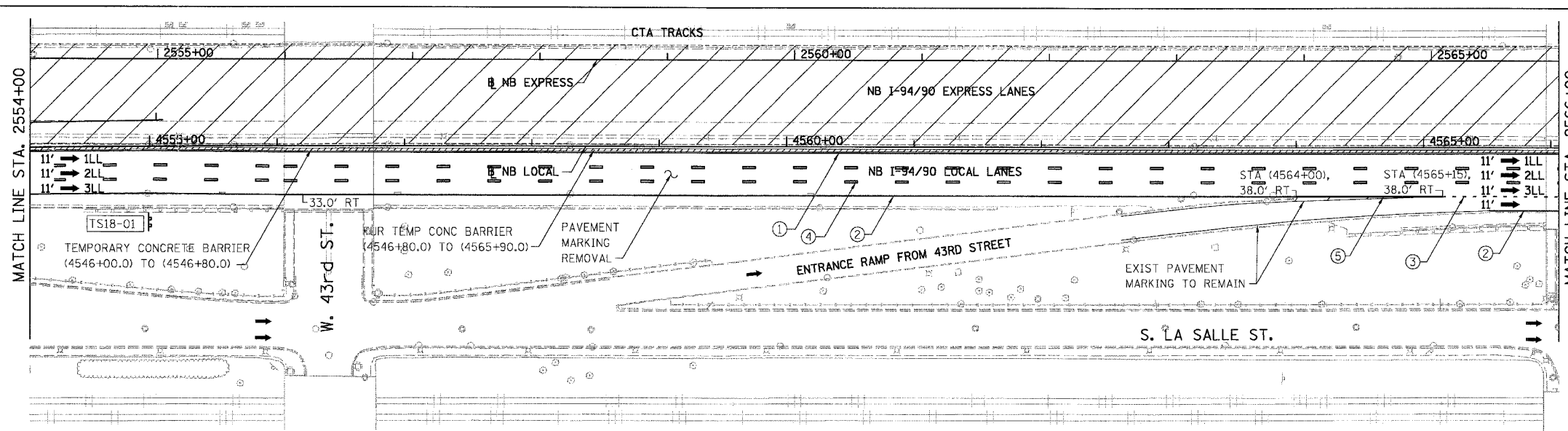


F.A.I.	SECTION	COUNTY	TOTAL SHEETS	SHEET NO.
94/90		COOK	556	95
STA. 2554+00		TO STA. 2578+00		
FED. ROAD DIST. NO.		ILLINOIS FED. AID PROJECT		
62300		*1818, ETC, 2324.6-1P/R-8		

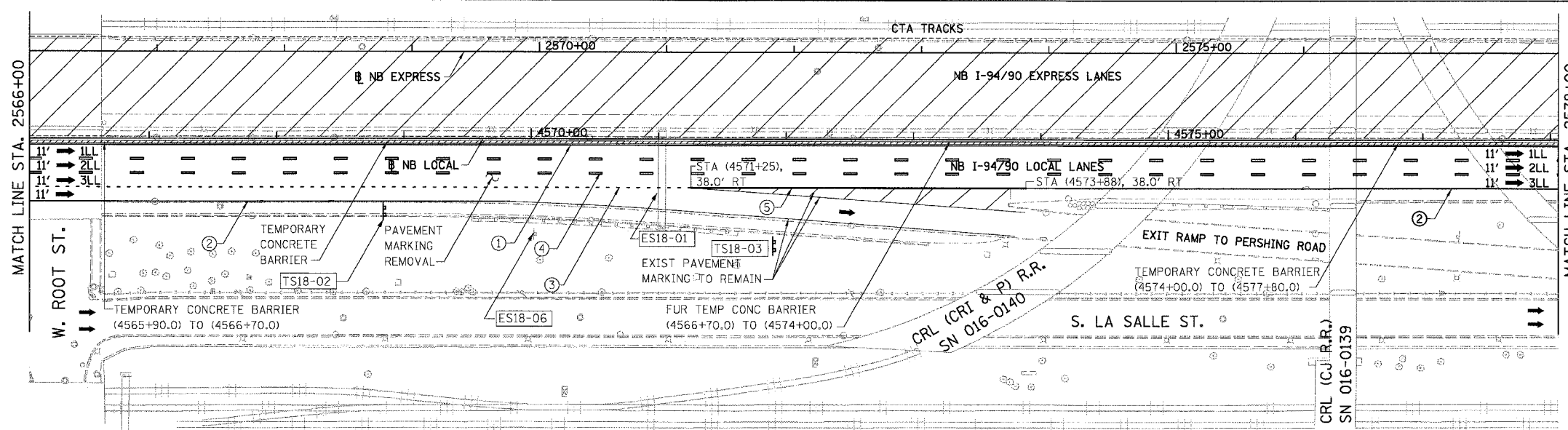


TS18-01
EXIT 55A
35th St
1/2 MILE

SIGN PANEL OVERLAY

EXISTING SIGN PANEL FROM STA 4571+02
INSTALLED ON STRUCTURAL STEEL SIGN
SUPPORT-BREAKAWAY (W6X9)
CONCRETE FOUNDATIONS - STA. 4555+00

- LEGEND**
- WORK ZONE
 - TEMPORARY PAVEMENT
 - ILL TRAFFIC LANE & DIRECTION OF TRAFFIC
 - DRUM OR BARRICADE TYPE II WITH STEADY BURN LIGHT
 - IMPACT ATTENUATORS, TEMPORARY (NON-REDIRECTIVE), TEST LEVEL 3
 - BARRICADE TYPE III
 - TEMPORARY CONCRETE BARRIER
 - ① LINE 4" (YELLOW EDGE LINE)
 - ② LINE 4" (WHITE EDGE LINE)
 - ③ LINE 4" (SKIP DASH, 6' SKIP - 2' DASH, WHITE)
 - ④ LINE 5" (SKIP DASH, 30' SKIP - 10' DASH, WHITE)
 - ⑤ LINE 8" (WHITE GORE LINE)
 - ⑥ LINE 8" (SKIP DASH, 12' SKIP - 3' DASH, WHITE)
 - ⑦ LINE 12" (DIAGONAL, 30' C-C)
 - ⑧ LINE 12" (DIAGONAL, 500' C-C)
 - ⑨ LETTERS AND SYMBOLS
 - ESx-xx EXISTING SIGNS
 - TSx-xx TEMPORARY SIGNS



ES18-06
EXIT 55B
LOW CLEARANCE
LEFT TURN RIGHT TURN
2WP

TS18-02
EXIT 54
31st St
1 MILE

EXISTING SIGN PANEL FROM STA 4571+02
INSTALLED ON STRUCTURAL STEEL SIGN
SUPPORT-BREAKAWAY (W6X9)
CONCRETE FOUNDATIONS - STA. 4569+00

TS18-03
EXIT 55B
Pershing Rd

EXISTING SIGN PANEL FROM STA 4571+02
INSTALLED ON STRUCTURAL STEEL SIGN
SUPPORT-BREAKAWAY (W6X15)
CONCRETE FOUNDATIONS - STA. 4572+00

REMOVE SIGN PANEL-TYPE 3 AND
RELOCATE SIGN PANEL-TYPE 3 TO
STA. 4569+00

REMOVE SIGN PANEL-TYPE 3 AND
RELOCATE SIGN PANEL-TYPE 3 TO
STA. 4571+02

REMOVE SIGN PANEL-TYPE 3 AND
RELOCATE SIGN PANEL-TYPE 3 TO
STA. 4572+00


REMOVE SIGN PANEL-TYPE 3 AND
RELOCATE SIGN PANEL-TYPE 3 TO
STA. 4555+00

STATIONING

***.## STATION PROVIDED FROM
THE I-90/94 EXPRESS LANES

(+**.##) STATION PROVIDED FROM
THE I-90/94 LOCAL LANES

[+**.##] STATION PROVIDED FROM
THE SLIP RAMP



NOTE:

ALL PAVEMENT MARKINGS ON THIS SHEET WILL BE
PAVEMENT MARKING TAPE, TYPE III, UNLESS
OTHERWISE NOTED.

REVISIONS		DATE
NAME		

ILLINOIS DEPARTMENT OF TRANSPORTATION
F.A.I. 94/90 (DAN RYAN EXPRESSWAY)
31ST STREET TO 71ST STREET
NB EXPRESS LANE RECONSTRUCTION
MAINTENANCE OF TRAFFIC PLAN STAGE 1
NORTHBOUND STA. 2554+00 TO STA. 2578+00

SCALE: 1"=50'
DATE: 07/07/05

DRAWN BY: RA
CHECKED BY: RS

BOWMAN, BARRETT & ASSOCIATES INC.
CONSULTING ENGINEERS
Chicago, Illinois
312.228.0100
www.bbandainc.com

16/05/05/06/07/08/09/10/11/12/13/14/15/16/17/18/19/20/21/22/23/24/25/26/27/28/29/30/31/32/33/34/35/36/37/38/39/40/41/42/43/44/45/46/47/48/49/50/51/52/53/54/55/56/57/58/59/60/61/62/63/64/65/66/67/68/69/70/71/72/73/74/75/76/77/78/79/80/81/82/83/84/85/86/87/88/89/90/91/92/93/94/95/96/97/98/99/00