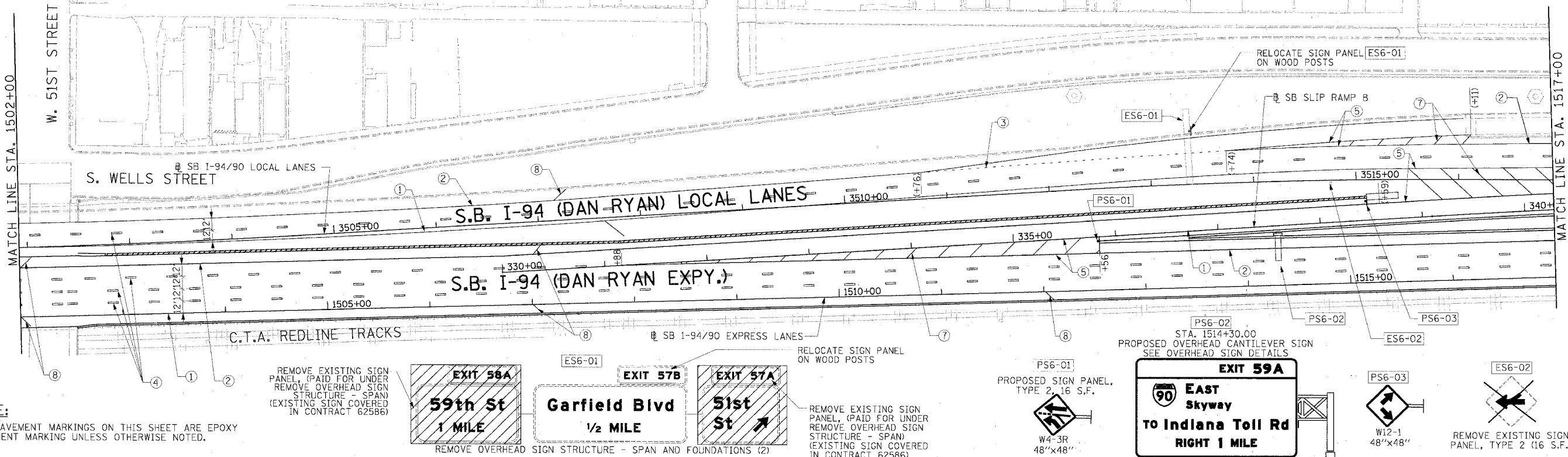
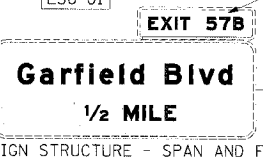


F.A.I. RTE.	SECTION	COUNTY	TOTAL SHEETS	SHEET NO.
94/90		COOK	598	292
STA.	TO STA.			
FED. ROAD DIST. NO.	ILLINOIS FED. AID PROJECT			
62302	• (1818, ETC. 2324.6-1P)R-9			

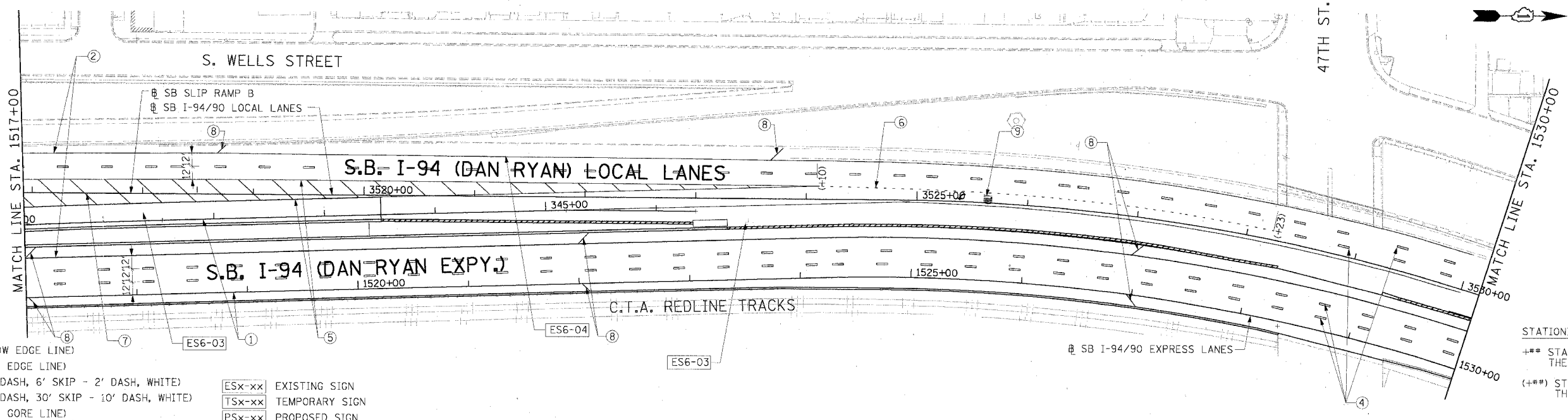
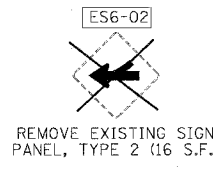
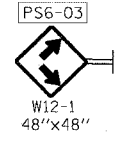
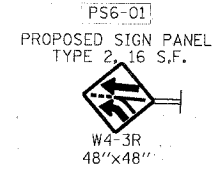


NOTE:
ALL PAVEMENT MARKINGS ON THIS SHEET ARE EPOXY PAVEMENT MARKING UNLESS OTHERWISE NOTED.

REMOVE EXISTING SIGN PANEL, (PAID FOR UNDER REMOVE OVERHEAD SIGN STRUCTURE - SPAN) (EXISTING SIGN COVERED IN CONTRACT 62586)



REMOVE EXISTING SIGN PANEL, (PAID FOR UNDER REMOVE OVERHEAD SIGN STRUCTURE - SPAN) (EXISTING SIGN COVERED IN CONTRACT 62586)



- LEGEND**
- ① LINE 4" (YELLOW EDGE LINE)
 - ② LINE 4" (WHITE EDGE LINE)
 - ③ LINE 4" (SKIP DASH, 6' SKIP - 2' DASH, WHITE)
 - ④ LINE 5" (SKIP DASH, 30' SKIP - 10' DASH, WHITE)
 - ⑤ LINE 8" (WHITE GORE LINE)
 - ⑥ LINE 8" (SKIP DASH, 12' SKIP - 3' DASH, WHITE)
 - ⑦ LINE 12" (DIAGONAL, 30' C-C)
 - ⑧ LINE 12" (DIAGONAL, 500' C-C)
 - ⑨ LETTERS AND SYMBOLS
- | | |
|--------|----------------|
| ESx-xx | EXISTING SIGN |
| TSx-xx | TEMPORARY SIGN |
| PSx-xx | PROPOSED SIGN |



STATIONING
+## STATION PROVIDED FROM THE I-90/94 EXPRESS LANES
(+##) STATION PROVIDED FROM THE I-90/94 LOCAL LANES

REVISIONS	
NAME	DATE

ILLINOIS DEPARTMENT OF TRANSPORTATION
F.A.I. 94/90 (DAN RYAN EXPRESSWAY)
31ST STREET TO 71ST STREET
SB EXPRESS LANE RECONSTRUCTION
AND SIGNING PLAN
SOUTHBOUND STA. 1502+00 TO STA. 1530+00
SCALE: 0' 50' 100'
DATE: 7/7/05
DRAWN BY: TAI
CHECKED BY: PJM

Edwards AND Kelcey
ONE NORTH FRANKLIN
CHICAGO, IL 60606
PHONE: (312) 251-3000
FAX: (312) 251-3015
WEB: WWW.EKCORP.COM

PMK-6
06/24/2005 10:47:43 AM