

F.A.I.	SECTION	COUNTY	TOTAL SHEETS	SHEET NO.
I-94/90	2003-028I	COOK	422	1

62580

**INDEX OF SHEETS**  
FOR INDEX OF SHEETS, SEE SHEET NO. 2

**DESIGN NUMBER**  
D-91-417-01

**DESIGN DESIGNATION**  
DAN RYAN EXPRESSWAY: 15309(35) ARTERIAL 38.10 (PCC-30)

**TRAFFIC VOLUMES AND SPEEDS**

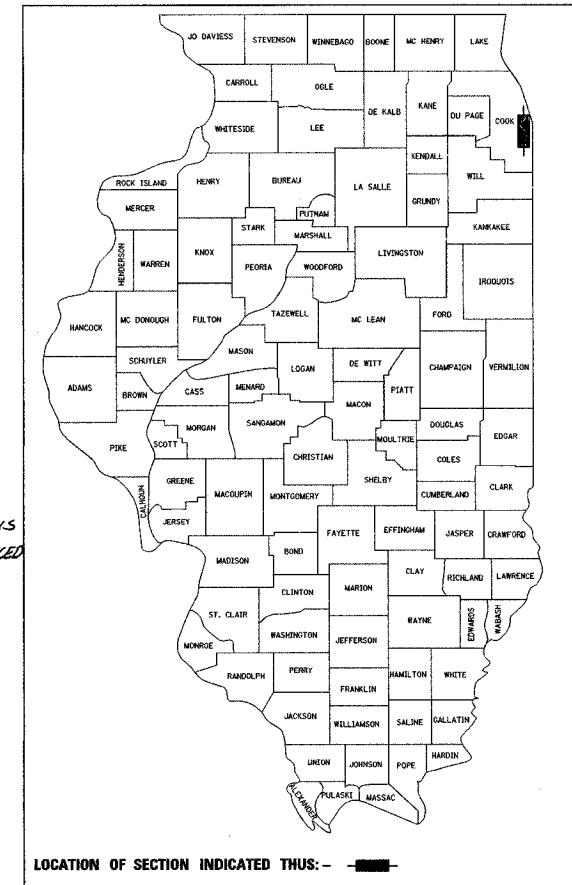
	ADT	DESIGN SPEED	POSTED SPEED
NB LOCAL LANES	69945	60	45
SB LOCAL LANES	63440	60	45
NB EXPRESS LANES	98495	60	50
SB EXPRESS LANES	100155	60	50

STATE OF ILLINOIS  
DEPARTMENT OF TRANSPORTATION  
DIVISION OF HIGHWAYS  
**PLANS FOR PROPOSED  
FEDERAL AID HIGHWAY**

F.A.I. ROUTE 9490 (DAN RYAN EXPRESSWAY)  
NB DAN RYAN ELEVATED BRIDGE  
REPAIR FROM 15TH TO 28TH STREETS

SECTION 2003-028I  
~~PROJECT NO.~~  
COOK COUNTY  
C-91-082-03

NOTE: WHEREVER IN THESE PLANS  
SECTION 2003-028F IS REFERENCED  
IT SHALL MEAN 2003-028I.



LOCATION OF SECTION INDICATED THUS: -



SIGNED: *Richard W. Stafford*  
DATE: AUGUST 5, 2005  
EXPIRES: NOVEMBER 30, 2005  
SHEETS:



SIGNED: *Brian L. Umbright*  
DATE: AUGUST 5, 2005  
EXPIRES: NOVEMBER 30, 2006  
SHEETS:

STATE OF ILLINOIS  
DEPARTMENT OF TRANSPORTATION  
DIVISION OF HIGHWAYS

SUBMITTED: July 7, 20 05  
*Diane O'Keefe*  
DEPUTY DIRECTOR OF HIGHWAYS, REGION ENGINEER

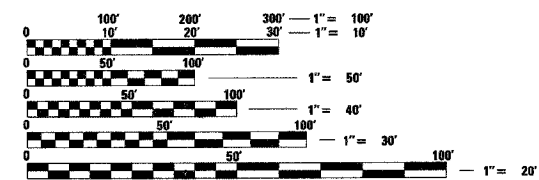
August 19, 20 05  
*Mike Vire*  
ENGINEER OF DESIGN AND ENVIRONMENT

August 19, 20 05  
*Victor Madari*  
DIRECTOR OF HIGHWAYS, CHIEF ENGINEER

**PRINTED BY THE AUTHORITY  
OF THE STATE OF ILLINOIS**

BOWMAN, BARRETT & ASSOCIATES INC.  
CONSULTING ENGINEERS  
Chicago, Illinois  
312.228.0100  
www.bbandainc.com

**PROJECT LOCATED IN CITY OF CHICAGO**

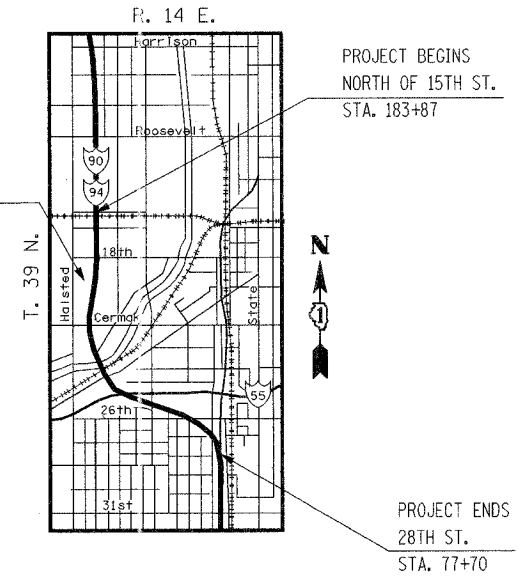


FULL SIZE PLANS HAVE BEEN PREPARED USING STANDARD  
ENGINEERING SCALES. REDUCED SIZED PLANS WILL NOT  
CONFORM TO STANDARD SCALES. IN MAKING MEASUREMENTS  
ON REDUCED PLANS, THE ABOVE SCALES MAY BE USED.

FOR UTILITY LOCATION INFORMATION FOR EXCAVATION  
CALL CHICAGO UTILITY ALERT NETWORK  
(C.U.A.N.) 312-744-7000

**CONTRACT NO. 62580**

STRUCTURE REPAIRS AND OVERLAY TO  
THE FOLLOWING BRIDGES:  
SN 016-0137, SN 016-1047,  
SN 016-1059, SN 016-1070,  
SN 016-1110, SN 016-1111,  
SN 016-1112, SN 016-1113,  
SN 016-1114, SN 016-1115,  
SN 016-1116, SN 016-1117,  
SN 016-1118 AND SN 016-1140  
(14 TOTAL STRUCTURES)



**LOCATION MAP**

1/2 MILE 1 MILE 1" = 1/2 MILE  
GROSS LENGTH OF PROJECT = 10,487 FT = 1.986 Miles  
NET LENGTH OF PROJECT = 10,487 FT = 1.986 Miles

DISTRICT 1 DESIGN/PLAN PREPARATION ENGINEER: RAJENDRA SHAH (847) 705-4555