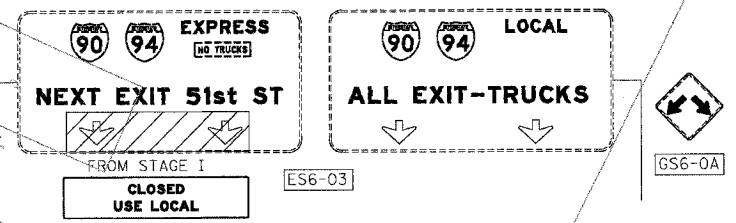


F.A.I.	SECTION	COUNTY	TOTAL SHEETS	SHEET NO.
94/90	2003-028F	COOK	419	53
STA.	TO STA.			
FED. ROAD DIST. NO.	ILLINOIS	FED. AID PROJECT		
62580				

MATCH LINE X-X



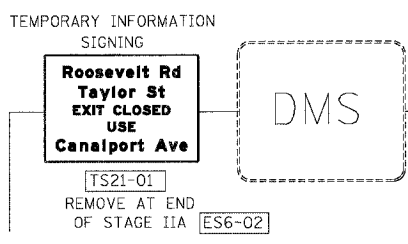

STATION EQUATION "I"
Sta 15+99.00 BK =
Sta 5+98.95 AH

STATION EQUATION "J"
Sta 11+94.33 BK =
Sta 11+77.49 AH

- LEGEND**
- WORK ZONE
 - DIRECTION OF TRAFFIC
 - DRUM OR BARRICADE TYPE II WITH STEADY BURN LIGHT
 - IMPACT ATTENUATORS, TEMPORARY (NON-REDIRECTIVE), TEST LEVEL 3
 - BARRICADE TYPE III
 - TEMPORARY CONCRETE BARRIER
 - LINE 4" (YELLOW EDGE LINE)
 - LINE 4" (WHITE EDGE LINE)
 - LINE 3" (SKIP DASH, 6' SKIP - 2' DASH, WHITE)
 - LINE 4" (SKIP DASH, 30' SKIP - 10' DASH, WHITE)
 - LINE 5" (WHITE LINE)
 - LINE 6" (SKIP DASH, 12' SKIP - 3' DASH, WHITE)
 - LINE 7" (DIAGONAL, 30' C-C)
 - LINE 8" (DIAGONAL, 500' C-C)
 - LETTERS AND SYMBOLS
 - ESx-xx EXISTING OVERHEAD OR CANTILEVER SIGNS
 - GSx-xx EXISTING POST MOUNTED SIGNS
 - TSx-xx TEMPORARY SIGNS

NOTE:
WB I-94/90 TEMPORARY PAVEMENT MARKINGS INSTALLED IN STAGE IIA TO REMAIN TO END OF STAGE IIB, UNLESS OTHERWISE SPECIFIED

W5-4, INCLUDED IN "TRAFFIC CONTROL AND PROTECTION, (EXPRESSWAY)" REMOVE AT END OF STAGE IIB



STATION EQUATION "E"
Sta 28+70.78 BK =
Sta 28+68.28 AH

STATION EQUATION "F"
Sta 32+25.87 BK =
Sta 32+25.87 AH

STATION EQUATION "G"
Sta 36+10.50 BK =
Sta 124+16.76 AH

STATION EQUATION "H"
Sta 15+99.00 BK =
Sta 5+98.95 AH

NOTE:
ALL PAVEMENT MARKINGS ON THIS SHEET WILL BE PAVEMENT MARKING TAPE, TYPE III, UNLESS OTHERWISE NOTED.

REVISIONS		DATE
NAME		

ILLINOIS DEPARTMENT OF TRANSPORTATION
F.A.I. 94/90 (DAN RYAN EXPRESSWAY)
NB DAN RYAN ELEVATED BRIDGE
REPAIR FROM 15TH TO 28TH STREETS
MAINTENANCE OF TRAFFIC PLAN - STAGE IIA
STA. 111+94 TO STA. 125+39

SCALE: 1"=50'
DATE: 7/22/2005

DRAWN BY: RA
CHECKED BY: RS

BOWMAN, BARRETT & ASSOCIATES INC.
CONSULTING ENGINEERS
Chicago, Illinois
312.228.0100
www.bbainc.com

