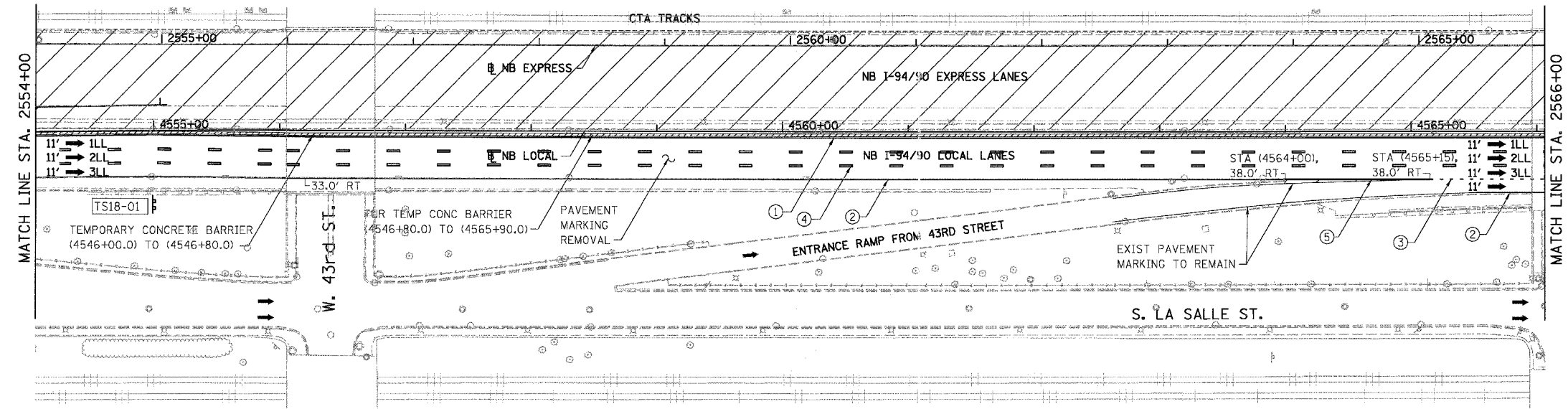
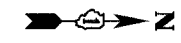


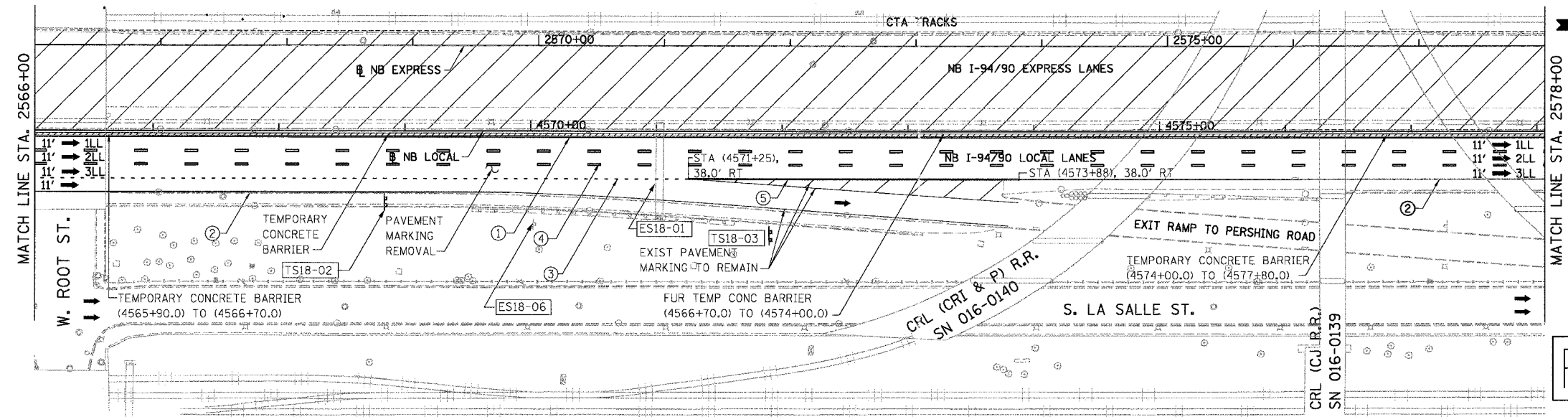
F.A.I.	SECTION	COUNTY	TOTAL SHEETS	SHEET NO.
94/90		COOK	419	77
STA. 2554+00		TO STA. 2578+00		
FED. ROAD DIST. NO.		ILLINOIS	FED. AID PROJECT	
62580		•(1818, ETC, 2324.6-1PIR-8		



TS18-01
SIGN PANEL OVERLAY
EXIT 55A
35th St
1/2 MILE

EXISTING SIGN PANEL FROM STA 4571+02
INSTALLED ON STRUCTURAL STEEL SIGN
SUPPORT-BREAKAWAY (W6X9)
CONCRETE FOUNDATIONS - STA. 4555+00

- LEGEND**
- WORK ZONE
 - TEMPORARY PAVEMENT
 - ILL TRAFFIC LANE & DIRECTION OF TRAFFIC
 - DRUM OR BARRICADE TYPE II WITH STEADY BURN LIGHT
 - IMPACT ATTENUATORS, TEMPORARY (NON-REDIRECTIVE), TEST LEVEL 3
 - BARRICADE TYPE III
 - TEMPORARY CONCRETE BARRIER
 - ① LINE 4" (YELLOW EDGE LINE)
 - ② LINE 4" (WHITE EDGE LINE)
 - ③ LINE 4" (SKIP DASH, 6' SKIP - 2' DASH, WHITE)
 - ④ LINE 5" (SKIP DASH, 30' SKIP - 10' DASH, WHITE)
 - ⑤ LINE 8" (WHITE GORE LINE)
 - ⑥ LINE 8" (SKIP DASH, 12' SKIP - 3' DASH, WHITE)
 - ⑦ LINE 12" (DIAGONAL, 30' C-C)
 - ⑧ LINE 12" (DIAGONAL, 500' C-C)
 - ⑨ LETTERS AND SYMBOLS
 - ESx-xx EXISTING SIGNS
 - TSx-xx TEMPORARY SIGNS



ES18-06
EXIT 55B
LOW CLEARANCE
LEFT TURN RIGHT TURN
14'-0" ZWP

TS18-02
EXIT 54
31st St
1 MILE

TS18-03
EXIT 55B
Pershing Rd

REMOVE SIGN PANEL-TYPE 3 AND RELOCATE SIGN PANEL-TYPE 3 TO STA. 4569+00

ES18-01
EXIT 54
31st St
1 MILE

ES18-01
EXIT 55A
35th St
1/4 MILE

EXIT 55B
Pershing Rd

REMOVE SIGN PANEL-TYPE 3 AND RELOCATE SIGN PANEL-TYPE 3 TO STA. 4571+02

REMOVE SIGN PANEL-TYPE 3 AND RELOCATE SIGN PANEL-TYPE 3 TO STA. 4572+00

REMOVE SIGN PANEL-TYPE 3 AND RELOCATE SIGN PANEL-TYPE 3 TO STA. 4574+00

EXISTING SIGN PANEL FROM STA 4571+02
INSTALLED ON STRUCTURAL STEEL SIGN
SUPPORT-BREAKAWAY (W6X9)
CONCRETE FOUNDATIONS - STA. 4569+00

EXISTING SIGN PANEL FROM STA 4571+02
INSTALLED ON STRUCTURAL STEEL SIGN
SUPPORT-BREAKAWAY (W6X15)
CONCRETE FOUNDATIONS - STA. 4572+00

FOR INFORMATION ONLY

NOTE:
ALL PAVEMENT MARKINGS ON THIS SHEET WILL BE PAVEMENT MARKING TAPE, TYPE III, UNLESS OTHERWISE NOTED.

MOT-15


REVISIONS	
NAME	DATE

ILLINOIS DEPARTMENT OF TRANSPORTATION
F.A.I. 94/90 (DAN RYAN EXPRESSWAY)
31ST STREET TO 71ST STREET
NB EXPRESS LANE RECONSTRUCTION
MAINTENANCE OF TRAFFIC PLAN STAGE 1
NORTHBOUND STA. 2554+00 TO STA. 2578+00

SCALE: 1"=50'
DATE: 7/22/2005

DRAWN BY: RA
CHECKED BY: RS

STATIONING
+**.** STATION PROVIDED FROM THE I-90/94 EXPRESS LANES
(+**.** STATION PROVIDED FROM THE I-90/94 LOCAL LANES
[+**.**] STATION PROVIDED FROM THE SLIP RAMP



BOWMAN, BARRETT & ASSOCIATES INC.
CONSULTING ENGINEERS
Chicago, Illinois
312.228.0100
www.bbadainc.com

7/18/2005