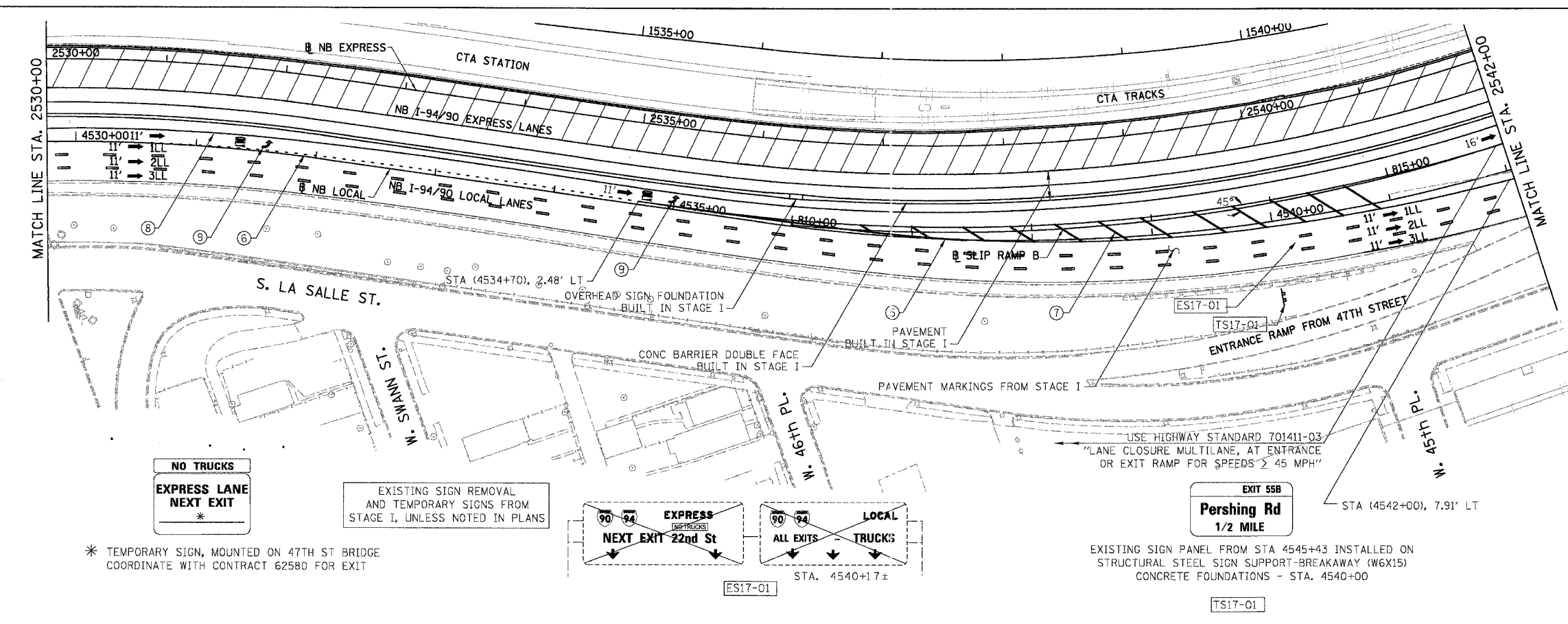


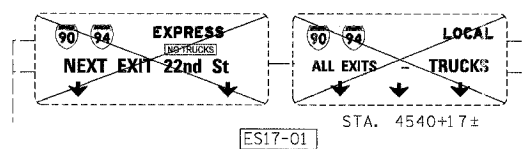
F.A.I.	SECTION	COUNTY	TOTAL SHEETS	SHEET NO.
94/90		COOK	419	81
STA.	TO STA.			
FED. ROAD DIST. NO.	ILLINOIS	FED. AID PROJECT		
62580	*1818, ETC, 2324.6-1P1R-8			



**NO TRUCKS**  
**EXPRESS LANE**  
**NEXT EXIT**  
\*

EXISTING SIGN REMOVAL  
AND TEMPORARY SIGNS FROM  
STAGE I, UNLESS NOTED IN PLANS

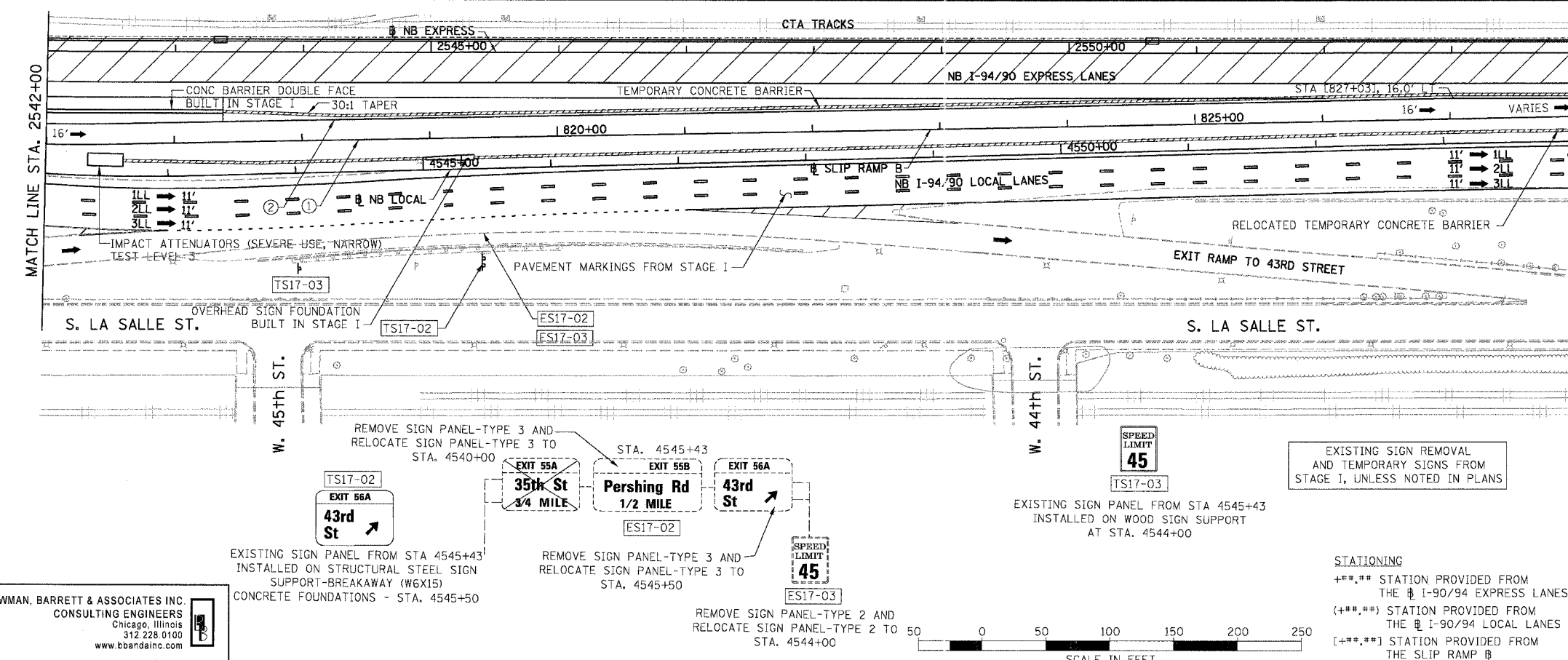
\* TEMPORARY SIGN, MOUNTED ON 47TH ST BRIDGE  
COORDINATE WITH CONTRACT 62580 FOR EXIT



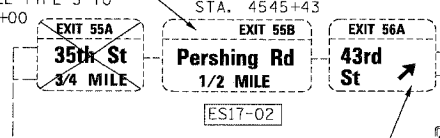
**EXIT 55B**  
**Pershing Rd**  
**1/2 MILE**

EXISTING SIGN PANEL FROM STA 4545+43  
INSTALLED ON STRUCTURAL STEEL SIGN SUPPORT-BREAKAWAY (W6X15)  
CONCRETE FOUNDATIONS - STA. 4540+00

- LEGEND**
- WORK ZONE
  - TEMPORARY PAVEMENT
  - ILL TRAFFIC LANE & DIRECTION OF TRAFFIC
  - DRUM OR BARRICADE TYPE II WITH STEADY BURN LIGHT
  - IMPACT ATTENUATORS, TEMPORARY (NON-REDIRECTIVE), TEST LEVEL 3
  - BARRICADE TYPE III
  - TEMPORARY CONCRETE BARRIER
  - ① LINE 4" (YELLOW EDGE LINE)
  - ② LINE 4" (WHITE EDGE LINE)
  - ③ LINE 4" (SKIP DASH, 6' SKIP - 2' DASH, WHITE)
  - ④ LINE 5" (SKIP DASH, 30' SKIP - 10' DASH, WHITE)
  - ⑤ LINE 8" (WHITE GORE LINE)
  - ⑥ LINE 8" (SKIP DASH, 12' SKIP - 3' DASH, WHITE)
  - ⑦ LINE 12" (DIAGONAL, 30' C-C)
  - ⑧ LINE 12" (DIAGONAL, 500' C-C)
  - ⑨ LETTERS AND SYMBOLS
  - ESx-xx EXISTING SIGNS
  - TSx-xx TEMPORARY SIGNS



REMOVE SIGN PANEL-TYPE 3 AND  
RELOCATE SIGN PANEL-TYPE 3 TO  
STA. 4540+00



REMOVE SIGN PANEL-TYPE 3 AND  
RELOCATE SIGN PANEL-TYPE 3 TO  
STA. 4545+50

REMOVE SIGN PANEL-TYPE 2 AND  
RELOCATE SIGN PANEL-TYPE 2 TO  
STA. 4544+00

**SPEED LIMIT 45**

EXISTING SIGN PANEL FROM STA 4545+43  
INSTALLED ON WOOD SIGN SUPPORT  
AT STA. 4544+00


EXISTING SIGN REMOVAL  
AND TEMPORARY SIGNS FROM  
STAGE I, UNLESS NOTED IN PLANS

**FOR INFORMATION ONLY**

NOTE:  
ALL PAVEMENT MARKINGS ON THIS SHEET WILL BE  
PAVEMENT MARKING TAPE, TYPE III, UNLESS  
OTHERWISE NOTED.

REVISIONS	NAME	DATE

ILLINOIS DEPARTMENT OF TRANSPORTATION  
F.A.I. 94/90 (DAN RYAN EXPRESSWAY)  
31ST STREET TO 71ST STREET  
NB EXPRESS LANE RECONSTRUCTION  
MAINTENANCE OF TRAFFIC PLAN STAGE 2  
NORTHBOUND STA. 2530+00 TO STA. 2554+00  
SCALE: 1"=50'  
DATE: 7/22/2005  
DRAWN BY: RA  
CHECKED BY: RS



BOWMAN, BARRETT & ASSOCIATES INC.  
CONSULTING ENGINEERS  
Chicago, Illinois  
312.228.0100  
www.bbainc.com

7/19/2005 2:41:07 PM