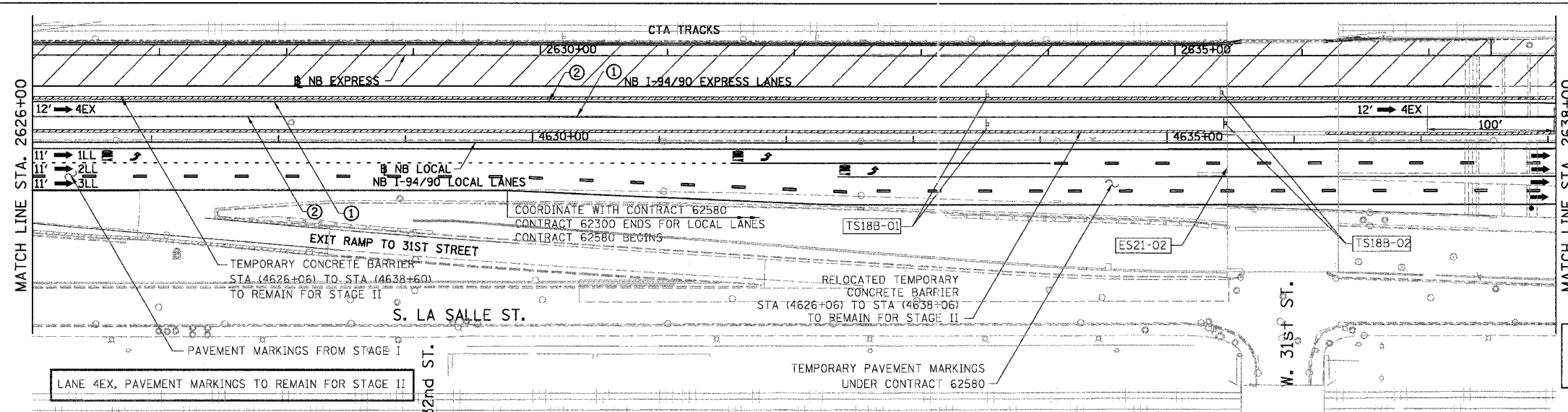
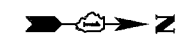
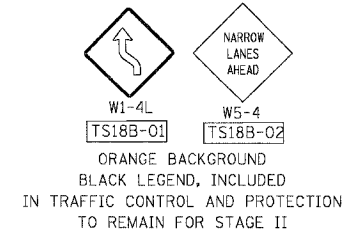
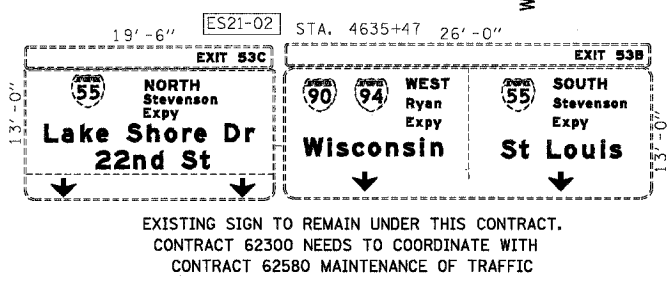


F.A.I.	SECTION	COUNTY	TOTAL SHEETS	SHEET NO.
94/90	*	COOK	419	828
STA. 2626+00 TO STA.		ILLINOIS FED. AID PROJECT		
62580		*1818, ETC, 2324.6-1P/R-8		



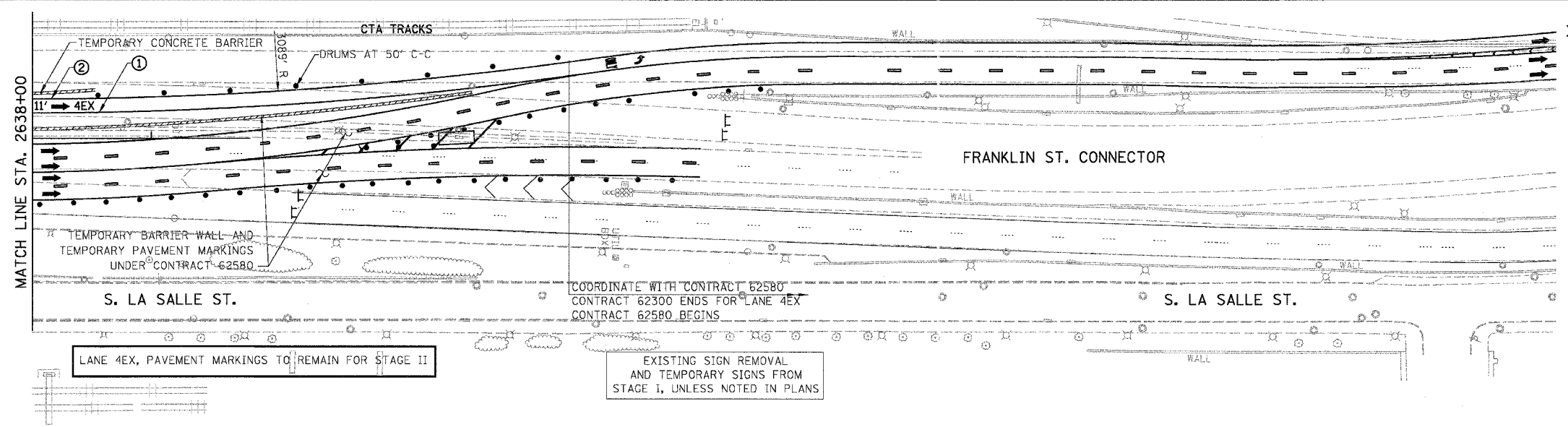
FOR INFORMATION ONLY



EXISTING SIGN REMOVAL AND TEMPORARY SIGNS FROM STAGE I, UNLESS NOTED IN PLANS

CONTRACT 62580 MAINTENANCE OF TRAFFIC AS SHOWN IS FOR REFERENCE ONLY, NO DETAIL INFORMATION SHOWN

- LEGEND**
- WORK ZONE
 - TEMPORARY PAVEMENT
 - ILL TRAFFIC LANE & DIRECTION OF TRAFFIC
 - DRUM OR BARRICADE TYPE II WITH STEADY BURN LIGHT
 - IMPACT ATTENUATORS, TEMPORARY (NON-REDIRECTIVE), TEST LEVEL 3
 - BARRICADE TYPE III
 - TEMPORARY CONCRETE BARRIER
 - LINE 4" (YELLOW EDGE LINE)
 - LINE 4" (WHITE EDGE LINE)
 - LINE 4" (SKIP DASH, 6' SKIP - 2' DASH, WHITE)
 - LINE 5" (SKIP DASH, 30' SKIP - 10' DASH, WHITE)
 - LINE 8" (WHITE GORE LINE)
 - LINE 8" (SKIP DASH, 12' SKIP - 3' DASH, WHITE)
 - LINE 12" (DIAGONAL, 300' C-C)
 - LINE 12" (DIAGONAL, 500' C-C)
 - LETTERS AND SYMBOLS
 - EXISTING SIGNS
 - TEMPORARY SIGNS




CONTRACT 62580 MAINTENANCE OF TRAFFIC AS SHOWN IS FOR REFERENCE ONLY, NO DETAIL INFORMATION SHOWN

NOTE:
ALL PAVEMENT MARKINGS ON THIS SHEET WILL BE PAVEMENT MARKING TAPE, TYPE III, UNLESS OTHERWISE NOTED.

MOT-18B

REVISIONS		ILLINOIS DEPARTMENT OF TRANSPORTATION F.A.I. 94/90 (DAN RYAN EXPRESSWAY) 31ST STREET TO 71ST STREET NB EXPRESS LANE RECONSTRUCTION MAINTENANCE OF TRAFFIC PLAN SUBSTAGE A NORTHBOUND STA. 2626+00 TO STA.
NAME	DATE	
		SCALE: 1"=50'
		DATE: 8/12/2005
		DRAWN BY: RA
		CHECKED BY: RS

STATIONING
+###,## STATION PROVIDED FROM THE I-90/94 EXPRESS LANES
(+###,##) STATION PROVIDED FROM THE I-90/94 LOCAL LANES
[+###,##] STATION PROVIDED FROM THE SLIP RAMP



BOWMAN, BARRETT & ASSOCIATES INC.
CONSULTING ENGINEERS
Chicago, Illinois
312.228.0100
www.bbainc.com

8/11/2005 4:20:35 PM