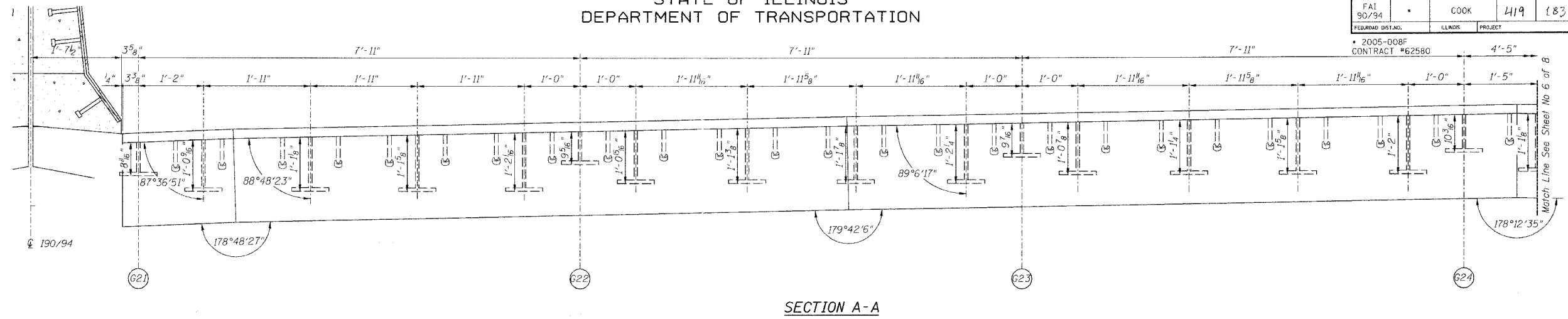


STATE OF ILLINOIS  
DEPARTMENT OF TRANSPORTATION

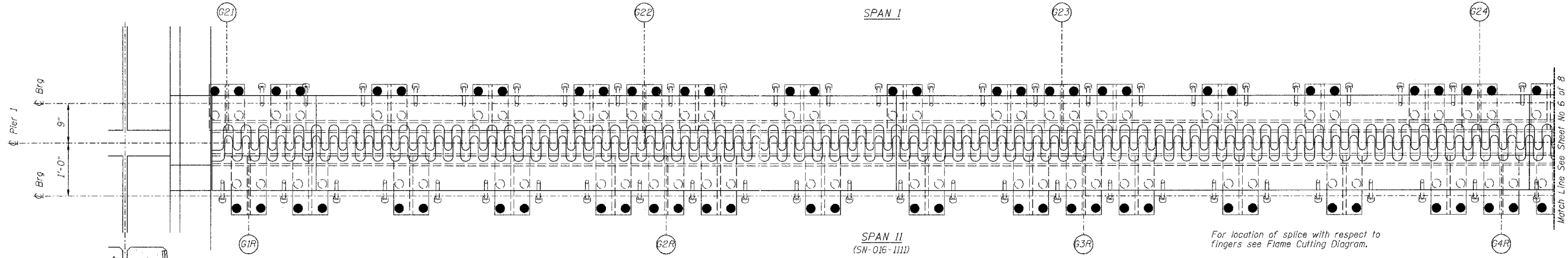
ROUTE NO.	SECTION	COUNTY	TOTAL SHEETS	SHEET NO.
FAI 90/94		COOK	419	183
FEDORAD DIST. NO.	ILLINOIS	PROJECT		
2005-008F				

Sheet No 5  
of 8 Sheets

CONTRACT #62580



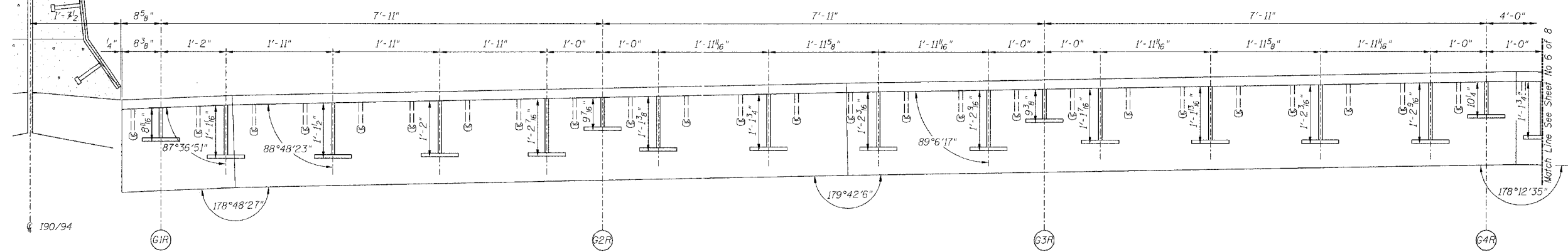
SECTION A-A



SPAN II  
(SN-016-1110)

For location of splice with respect to fingers see Flame Cutting Diagram.

PLAN OF FINGER PLATE AT PIER 1 (NORTHBOUND)



SECTION B-B

PIER NO. 1

FINGER PLATE PLAN AND ELEVATION DETAILS

REVISIONS		STATE OF ILLINOIS DEPARTMENT OF TRANSPORTATION DIVISION OF HIGHWAYS		DRAWN BY RLK	DATE 5/03
1		FAI RTE 90/94 DAN RYAN EXPRESSWAY		CHECKED BY SDS	DATE 5/03
2		SN 016-1110 (NORTHBOUND)		BOOK NUMBER	
3		SEC 2005-008F COOK COUNTY		PROJECT NO.	4222-3
4		HOMER L. CHASTAIN & ASSOCIATES CONSULTING ENGINEERS		SHEET NO.	
5		8900 W. BERTH MARINE AVENUE SUITE 204 CHICAGO, ILLINOIS 60651 312-714-0966 312-714-0966			

Note:  
For optional splice detail see  
Flame cutting diagram on Sheet No. 4