STATE OF ILLINOIS
DEPARTMENT OF TRANSPORTATION

ROUTE NO.	SECTION	COUNTY	TOTAL SHEETS	SHEET NO.
FAI 90/94	*	COOK	419	208
FED. ROAD DIST. NO.		ILLINOIS	FED. AID PROJECT-	

SHEET NO. 6
9 SHEETS

* 2005-008F
Contract #62580

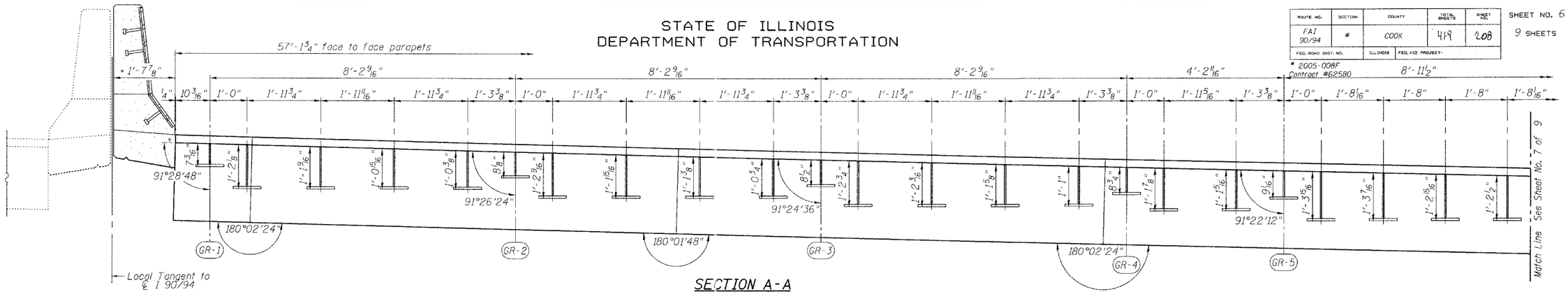

SECTION A-A
(Dimensions are along ℄ Pier)

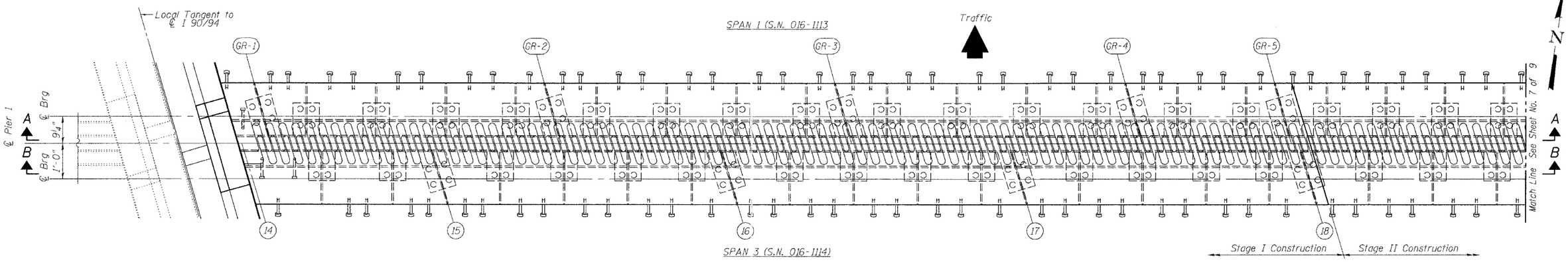

PLAN OF FINGER PLATE AT PIER 1

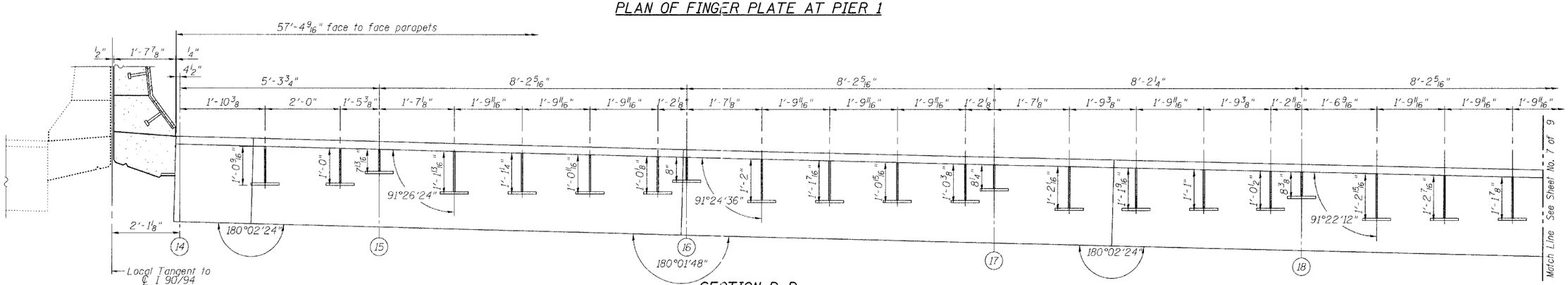

SECTION B-B
(Dimensions are along ℄ Pier)

REVISIONS	
NAME	DATE

ILLINOIS DEPARTMENT OF TRANSPORTATION

FINGER PLATE PLAN AND ELEVATION

F.A.I. ROUTE 90/94 NORTHBOUND (DAN RYAN EXPRESSWAY)
OVER SOUTH BRANCH - CHICAGO RIVER
COOK COUNTY
S.N. 016-1113 - PIER 1

SCALE: VERT.
HORIZ.
DATE: 3/22/05

DRAWN BY: LANDREY
DESIGNED BY: SANFORD
CHECKED BY: -

GREENE & BRADFORD, INC.
OF SPRINGFIELD
CONSULTING ENGINEERS
TRANSPORTATION DRIVE
SPRINGFIELD, ILLINOIS 62703
PROFESSIONAL & STRUCTURAL ENGINEERING CORPORATION
(217) 793-0040, (217) 793-6427 (FAX) E-MAIL - contact@greenebradford.com

COMPUTER FILE NO.
04286-W01-NB-PE1

PROJECT 04286-W01
8/3/05-MML

FILE NAME = $FILE$
PLOT SCALE = $plotscale$ DRV = $PLOTTER$
PLOT DATE = 8/3/2005
PLOT TIME = 9:46:04 AM
OPERATOR = mlcheller