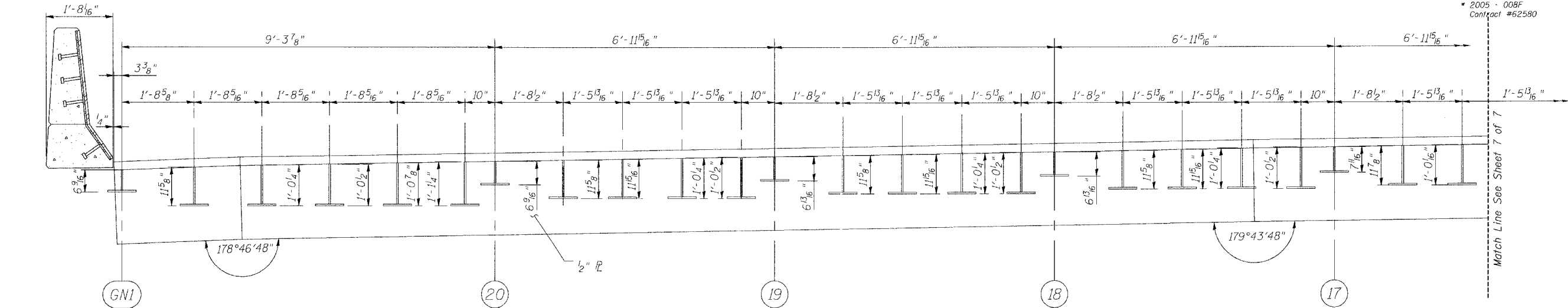


STATE OF ILLINOIS
DEPARTMENT OF TRANSPORTATION

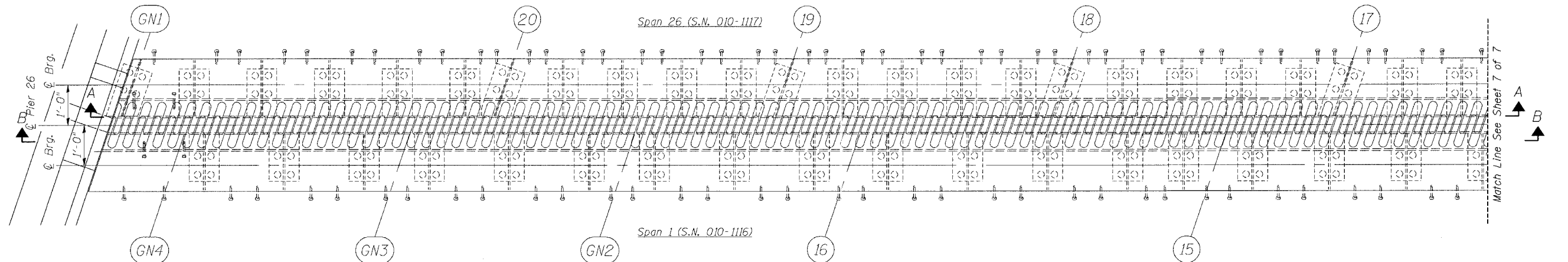
ROUTE NO.	SECTION	COUNTY	TOTAL SHEETS	SHEET NO.
FAI 90/94	*	COOK	417	217
FED. ROAD DIST. NO.	ILLINOIS	FED. AID PROJECT		

SHEET NO. 6
8 SHEETS

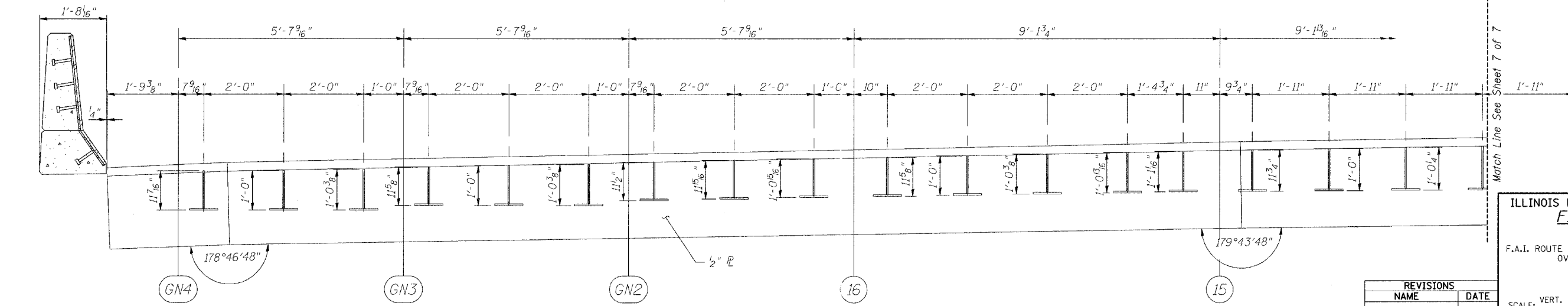
* 2005 - 008F
Contract #62580



SECTION A-A
(Spacing along Face of 1/2" Vert. R)



PLAN OF FINGER R AT PIER 26 (NORTHBOUND)



SECTION B-B
(Spacing along Face of 1/2" Vert. R)

REVISIONS	
NAME	DATE

ILLINOIS DEPARTMENT OF TRANSPORTATION
FINGER PLATE PLAN AND ELEVATION
F.A.I. ROUTE 90/94 NORTHBOUND (DAN RYAN EXPRESSWAY)
OVER 28th ST. TO S. STEWART ST.
COOK COUNTY
S.N. 016-1117 - PIER 26

SCALE: VERT. _____
HORIZ. _____
DATE: 2/17/05
DRAWN BY: HEBERLING
DESIGNED BY: SANFORD
CHECKED BY: _____

GREENE & BRADFORD, INC.
OF GREENFIELD
CONSULTING ENGINEERS
PROFESSIONAL ENGINEERS
REGISTERED IN THE STATE OF ILLINOIS
OFFICE: 1000 N. WASHINGTON ST., SUITE 200, CHICAGO, IL 60610
TEL: 312.467.1100 FAX: 312.467.1101
WWW.GREENE-AND-BRADFORD.COM

COMPUTER FILE NO.
04286-W03-PE1
PROJECT 04286-W03
8/3/05-MML

FILE NAME = \$FILES\$
PLOT SCALE = \$PLOTSCALE\$
PLOT DATE = 8/3/2005
PLOT TIME = 9:46:44 AM
OPERATOR = michaell