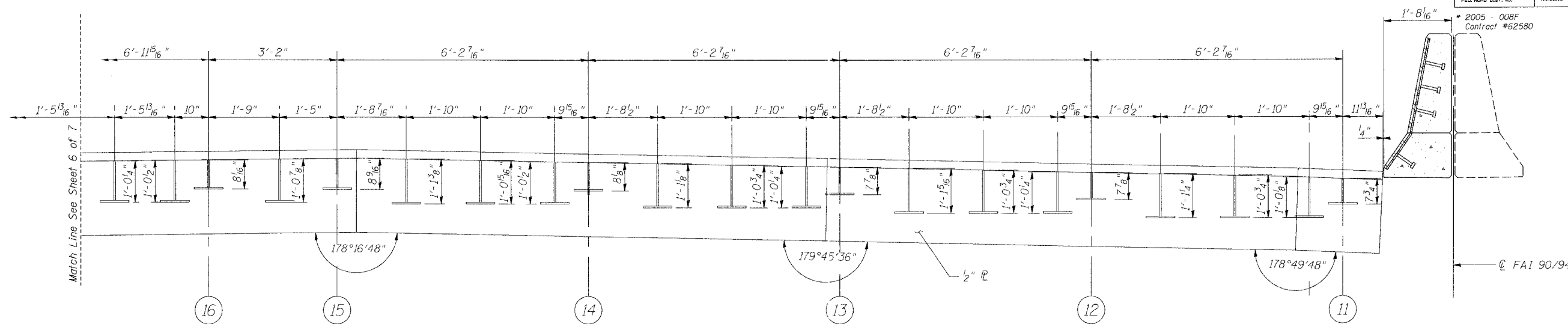


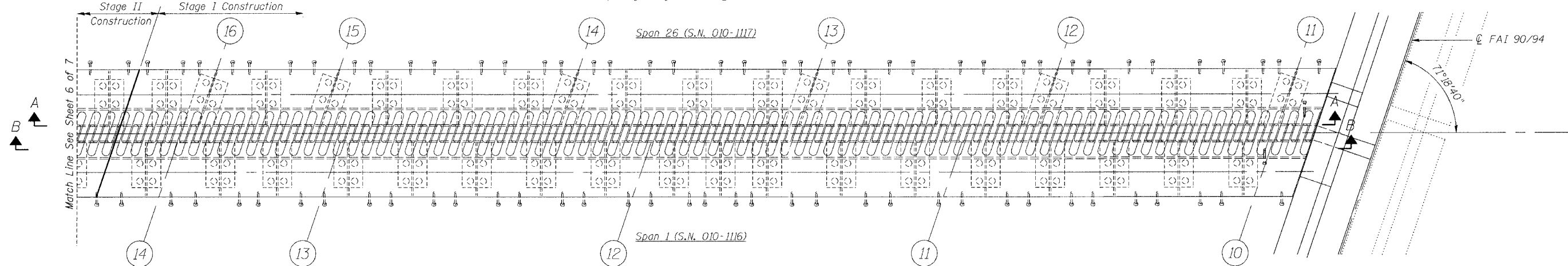
STATE OF ILLINOIS
DEPARTMENT OF TRANSPORTATION

ROUTE NO.	SECTION	COUNTY	SHEETS	SHEET
FAI 90/94	*	COOK	419	218
FED. ROAD DIST. NO.	ILLINOIS	FED. AID PROJECT		

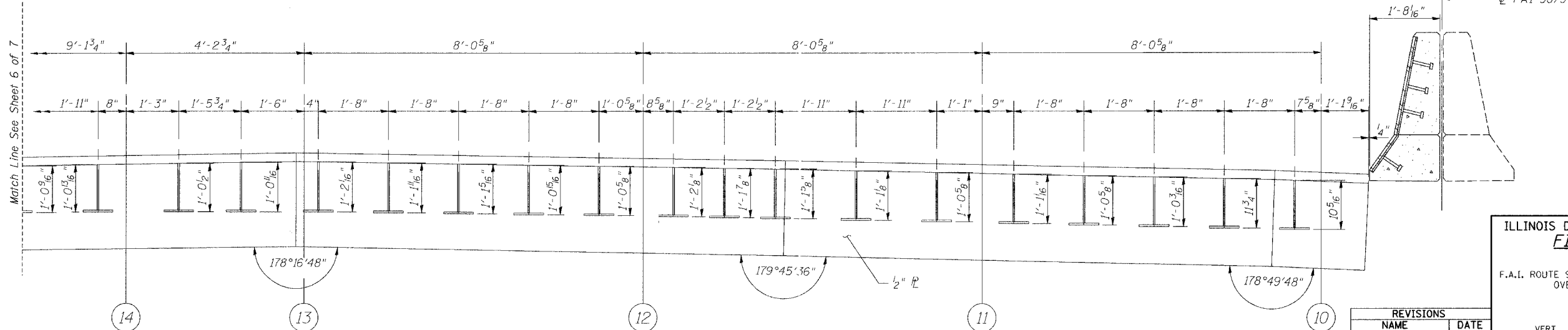
SHEET NO. 7
8 SHEETS



SECTION A-A
(Spacing along Face of 1/2" Vert. R)



PLAN OF FINGER P AT PIER 26 (NORTHBOUND)



SECTION B-B
(Spacing along Face of 1/2" Vert. R)

REVISIONS	
NAME	DATE

ILLINOIS DEPARTMENT OF TRANSPORTATION
FINGER PLATE PLAN AND ELEVATION
F.A.I. ROUTE 90/94 NORTHBOUND (DAN RYAN EXPRESSWAY)
OVER 28th ST. TO S. STEWART ST.
COOK COUNTY
S.N. 016-1117 - PIER 26

SCALE: VERT. _____
HORIZ. _____
DATE: 2/17/05

DRAWN BY: HEBERLING
DESIGNED BY: SANFORD
CHECKED BY: _____

COMPUTER FILE NO.
04286-W03-PE1
PROJECT 04286-W03
8/3/05-MML



FILE NAME = \$FILES\$
PLOT SCALE = 8 1/2" X 11" (AS SHOWN)
PLOT DATE = 2/17/05
PLOT TIME = 9:46:44 AM
OPERATOR = michellel