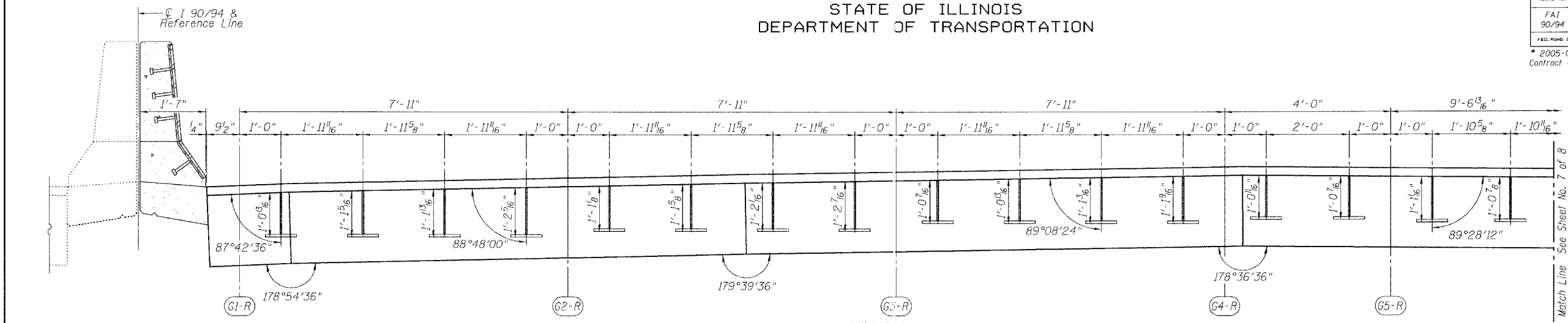


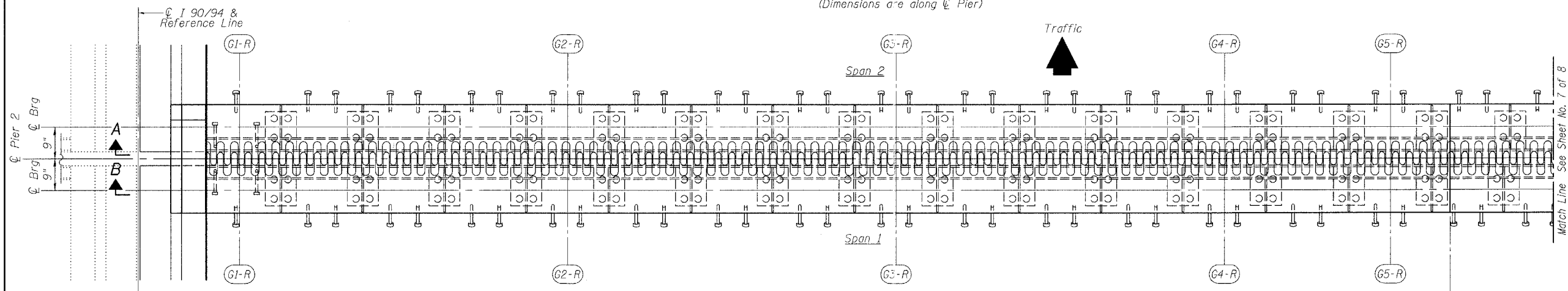
STATE OF ILLINOIS  
DEPARTMENT OF TRANSPORTATION

ROUTE NO. FAI 90/94	SECTION *	COUNTY COOK	TOTAL SHEETS 419	SHEET NO. 233	SHEET NO. 6 8 SHEETS
FED. ROAD DIST. NO.		ILLINOIS	FED. AID PROJECT		

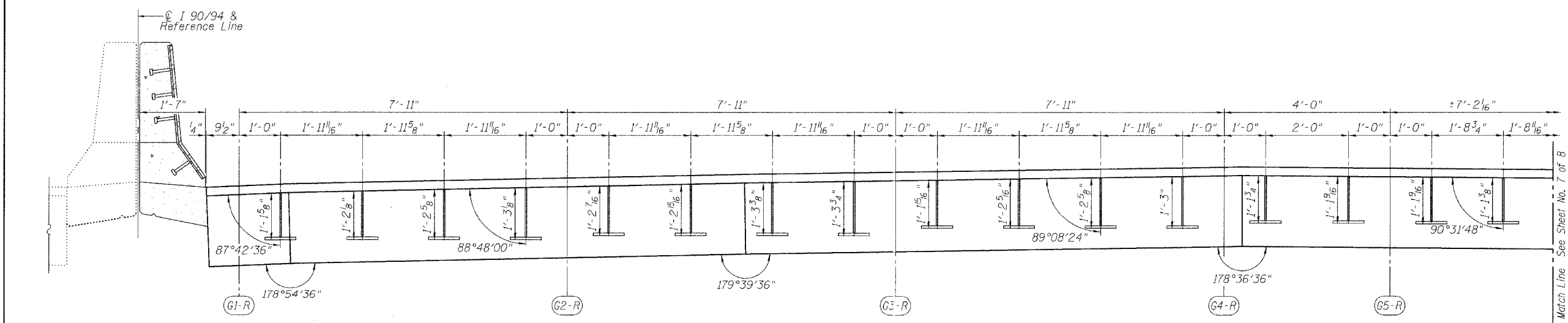
\* 2005-008F  
Contract #62580



**SECTION A-A**  
(Dimensions are along  $\bar{C}$  Pier)



**PLAN OF FINGER PLATE AT PIER 2**



**SECTION B-B**  
(Dimensions are along  $\bar{C}$  Pier)

REVISIONS	
NAME	DATE

ILLINOIS DEPARTMENT OF TRANSPORTATION  
**FINGER PLATE PLAN AND ELEVATION**

F.A.I. ROUTE 90/94 NORTHBOUND (DAN RYAN EXPRESSWAY)  
16TH STREET TO 18TH STREET  
COOK COUNTY  
S.N. 016-1111 - PIER 2

SCALE: VERT. \_\_\_\_\_  
HORIZ. \_\_\_\_\_  
DATE: 3/28/05

DRAWN BY: LANDREY  
DESIGNED BY: SANFORD  
CHECKED BY: \_\_\_\_\_

GREENE & BRADFORD, INC.  
OF SPRINGFIELD  
CONSULTING ENGINEERS  
PROFESSIONAL ENGINEERS  
REGISTERED DESIGN FIRM NO. 04286  
PROFESSIONAL & STRUCTURAL ENGINEERING CORPORATION  
2011 750-8444, 2011 750-8257 FAX: \_\_\_\_\_

COMPUTER FILE NO.  
04286-W05-NB-PE1  
PROJECT 04286-W05  
6/28/05-MML

FILE NAME = \$FILE\$  
PLOT SCALE = \$PLOTSCALE\$  
PLOT TIME = \$PLOTTIME\$  
OPERATOR = \$OPERATOR\$