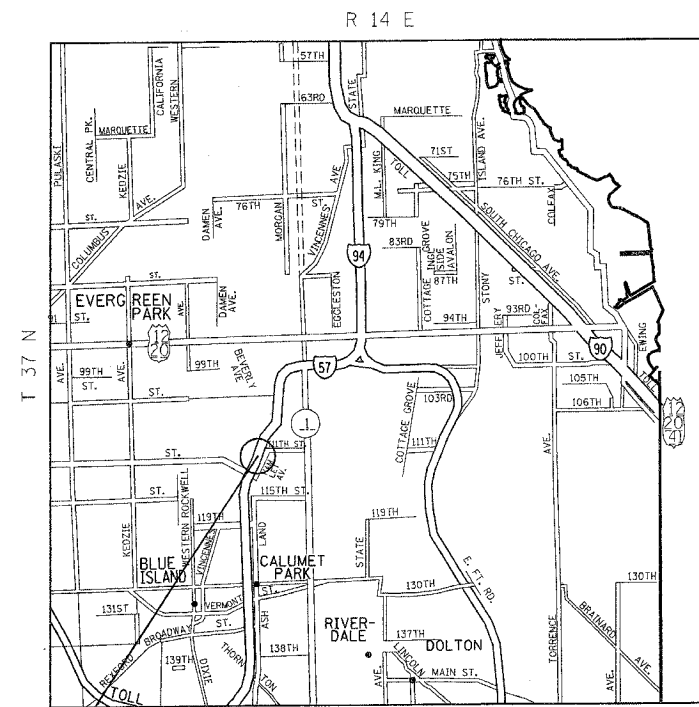
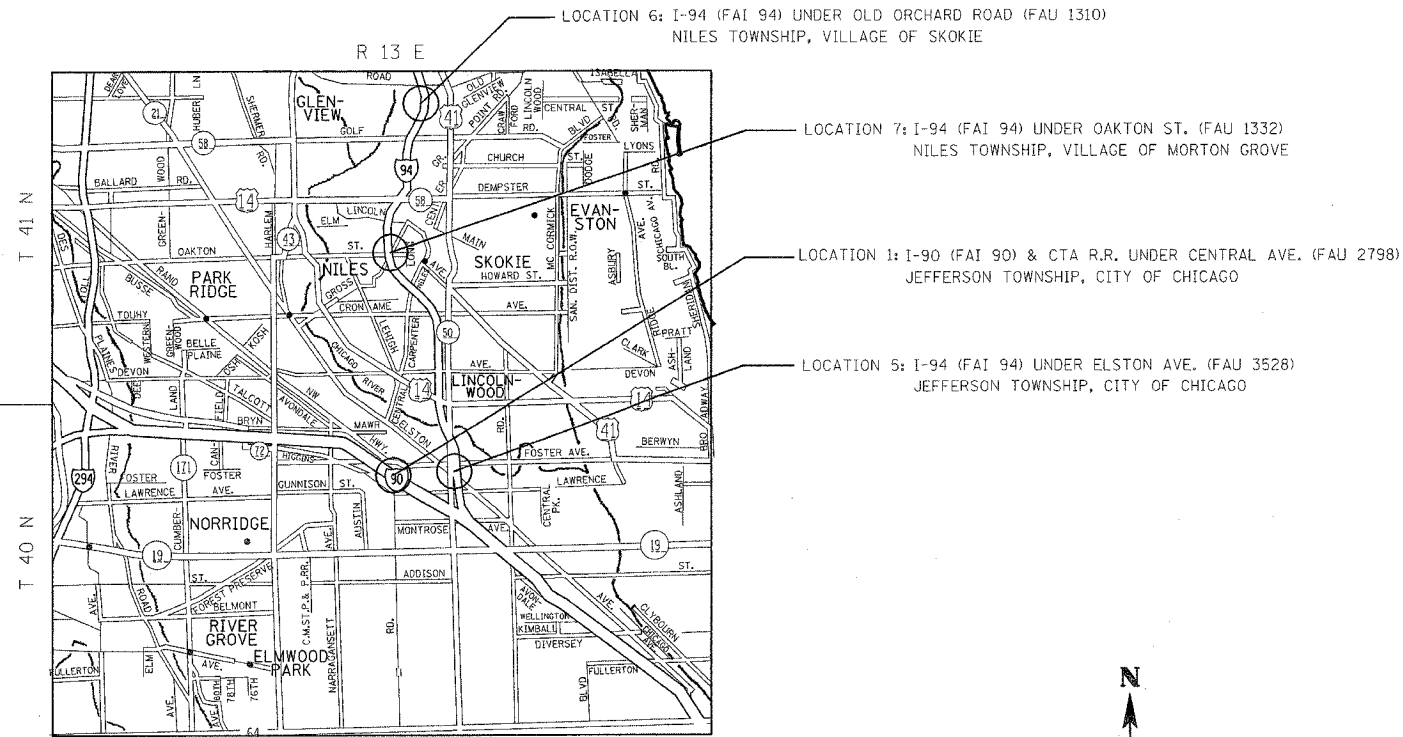


F.A. RTE.	SECTION	COUNTY	TOTAL SHEETS	SHEET NO.
VAR.	2005-0191	COOK	9	2
STA. _____		TO STA. _____		
FED. ROAD DIST. NO. - ILLINOIS FED. AID PROJECT				

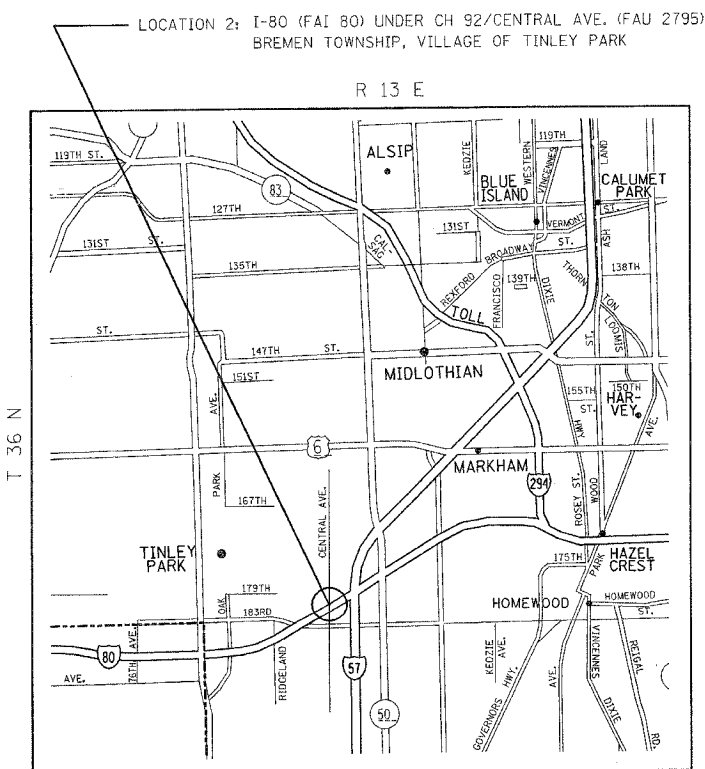
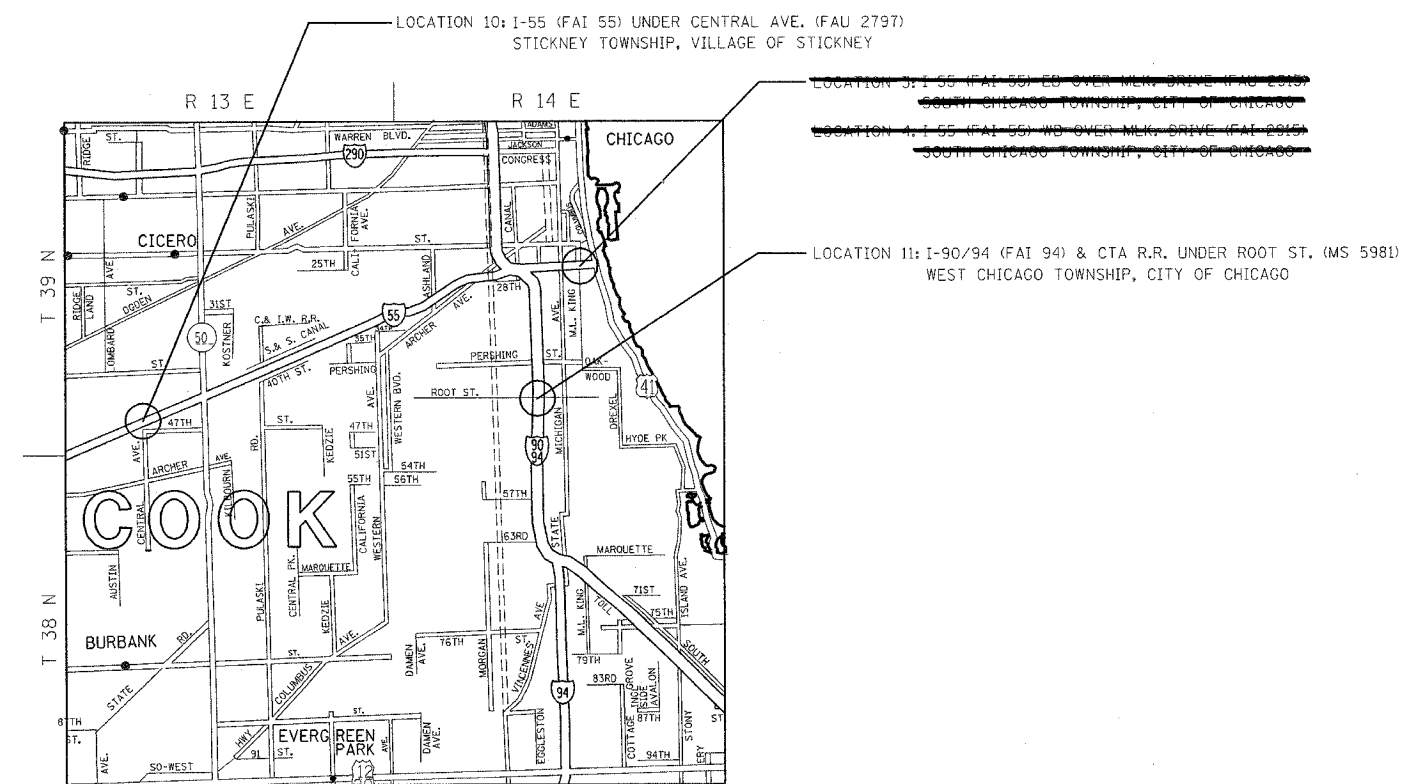


AVERAGE DAILY TRAFFIC

LOCATION 1:	170,800 (2003) - I-90
LOCATION 2:	89,800 (2004) - I-80
LOCATION 3:	19,200 (2000) - MLK
LOCATION 4:	10,200 (2000) - MLK
LOCATION 5:	161,600 (2003) - I-94
LOCATION 6:	144,100 (2003) - I-94
LOCATION 7:	174,600 (2003) - I-94
LOCATION 8:	107,600 (2003) - I-57
LOCATION 9:	107,600 (2003) - I-57
LOCATION 10:	137,200 (2003) - I-55
LOCATION 11:	313,600 (2003) - I-90/94

STRUCTURE NUMBER

LOCATION 1:	016-0659
LOCATION 2:	016-2458
LOCATION 3:	016-0659
LOCATION 4:	016-1055
LOCATION 5:	016-0610
LOCATION 6:	016-0827
LOCATION 7:	016-0823
LOCATION 8:	016-0988
LOCATION 9:	016-0989
LOCATION 10:	016-0724
LOCATION 11:	016-1154



REVISIONS	
NAME	DATE

ILLINOIS DEPARTMENT OF TRANSPORTATION

LOCATION MAP

SCALE: VERT. _____
HORIZ. _____
DATE _____ DRAWN BY _____
CHECKED BY _____

PLOT DATE = 5/26/2005
FILE NAME = I:\18305\18305.dgn
PLOT SCALE = 50.0000 / IN.
USER NAME = stonlejr

Rev.