

CONTRACT NO. 66578			
F.A.I. RTE.	SECTION	COUNTY	TOTAL SHEETS
412	(62-2VB)I	MARSHALL	19
ILLINOIS			1

STATE OF ILLINOIS  
DEPARTMENT OF TRANSPORTATION  
DIVISION OF HIGHWAYS

**PROPOSED  
HIGHWAY PLANS**

FAI ROUTE 412 (I-39) (SB)  
SECTION (62-2VB)I

MARSHALL COUNTY  
C-93-084-05

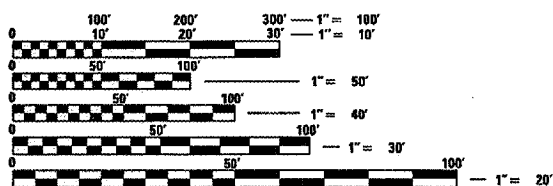
**STRUCTURE & APPROACH SLAB REPAIR**

**INDEX OF SHEETS**

- COVER SHEET
- GENERAL NOTES
- SUMMARY OF QUANTITIES
- SUMMARY OF QUANTITIES
- GENERAL PLAN AND ELEVATION
- EXISTING APPROACH PAVEMENT DETAILS - NORTH APPROACH
- TEMPORARY SHEET PILE DETAILS
- EXISTING ABUTMENT DETAILS - NORTH ABUTMENT
- PROPOSED ABUTMENT DETAILS - NORTH ABUTMENT
- EXPANSION JOINT DETAILS - NORTH ABUTMENT
- BAR SPLICER ASSEMBLY DETAILS
- PIPE DRAIN DETAILS
- PROPOSED APPROACH PAVEMENT DETAILS - NORTH APPROACH
- PROPOSED APPROACH PAVEMENT DETAILS - NORTH APPROACH
- PROPOSED APPROACH PAVEMENT DETAILS - NORTH APPROACH
- TRAFFIC CONTROL AND PROTECTION, STANDARD 701402 (SPECIAL)
- STAGING & TRAFFIC CONTROL DETAILS - STAGE I
- STAGING & TRAFFIC CONTROL DETAILS - STAGE II
- PAVEMENT MARKING DETAILS

**STANDARDS**

- 000001-04 STANDARD SYMBOLS, ABBREVIATIONS AND PATTERNS
- 001001 AREAS OF REINFORCEMENT BARS
- 001006 DECIMAL OF AN INCH AND OF A FOOT
- 420001-06 PAVEMENT JOINTS
- 630001-05 STEEL PLATE BEAM GUARDRAIL
- 631031-05 TRAFFIC BARRIER TERMINAL, TYPE 6
- 701101-01 OFF-ROAD OPERATIONS MULTILANE, 4.5 m (15') TO 600 mm (24") FROM PAVEMENT EDGE
- 701106-01 OFF-ROAD OPERATIONS, MULTILANE, MORE THAN 4.5 m (15') AWAY
- 701400-02 APPROACH TO LANE CLOSURE, FREEWAY/EXPRESSWAY
- 702001-05 TRAFFIC CONTROL DEVICES
- 704001-02 TEMPORARY CONCRETE BARRIER
- 781001-02 TYPICAL APPLICATIONS RAISED REFLECTIVE PAVEMENT MARKERS



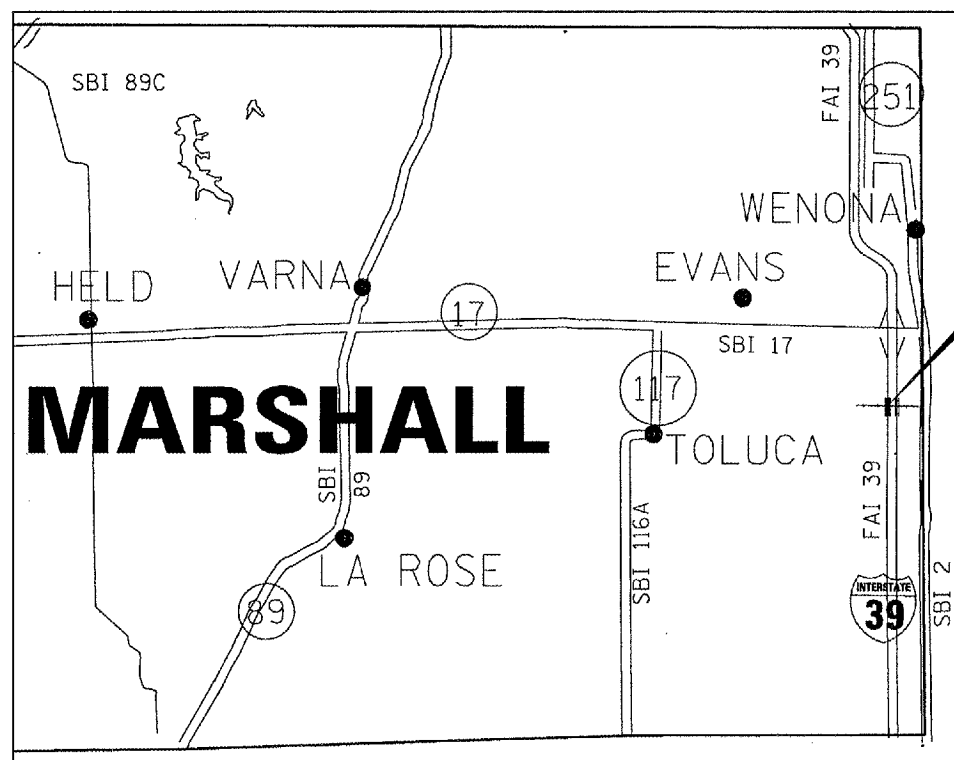
FULL SIZE PLANS HAVE BEEN PREPARED USING STANDARD ENGINEERING SCALES. REDUCED SIZED PLANS WILL NOT CONFORM TO STANDARD SCALES. IN MAKING MEASUREMENTS ON REDUCED PLANS, THE ABOVE SCALES MAY BE USED.

J.U.L.I.E.  
JOINT UTILITY LOCATION INFORMATION FOR EXCAVATION  
1-800-892-0123

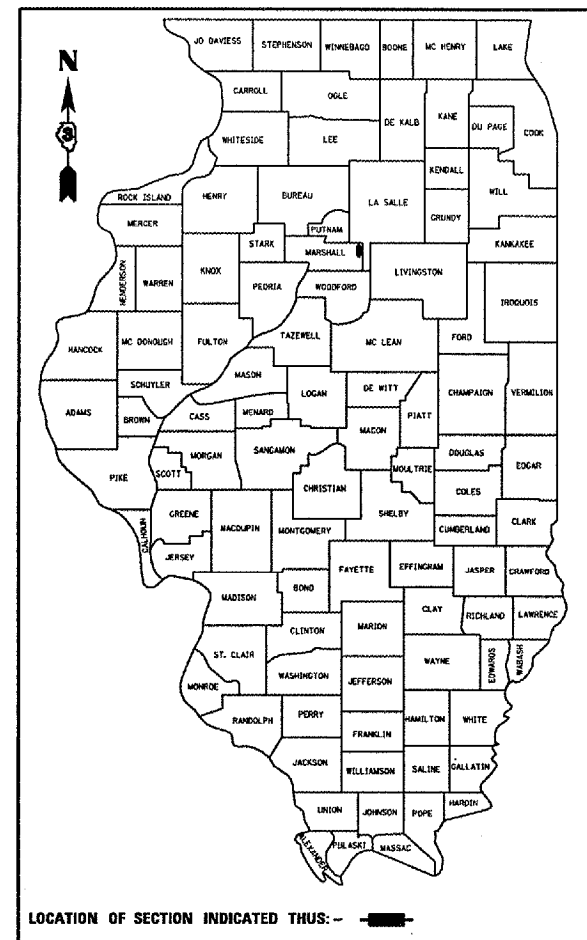
DISTRICT 3 NO. (815) 434-6131

PROJECT ENGINEER: TOM HUFNAGEL (815)-434-8418  
UNIT CHIEF: RON WOODSHANK (815)-434-8419

CONTRACT NO. 66578



**PROJECT LOCATION**  
S.N. 062-0051 (SB)  
1.26 MILES SOUTH OF IL ROUTE 17  
FAI 412 OVER BNSF RAILROAD



LOCATION OF SECTION INDICATED THUS: -

STATE OF ILLINOIS  
DEPARTMENT OF TRANSPORTATION  
DIVISION OF HIGHWAYS

SUBMITTED July 7 20 05  
*Gregory L. Davis*  
DEPUTY DIRECTOR OF HIGHWAYS, REGION ENGINEER

August 19, 20 05  
*Mike Hine*  
ENGINEER OF DESIGN AND ENVIRONMENT

August 19, 20 05  
*Victor Mader*  
DIRECTOR OF HIGHWAYS, CHIEF ENGINEER

**PRINTED BY THE AUTHORITY  
OF THE STATE OF ILLINOIS**

Date: 04/26/2005  
File: c:\projects\cm308\detalls.dgn