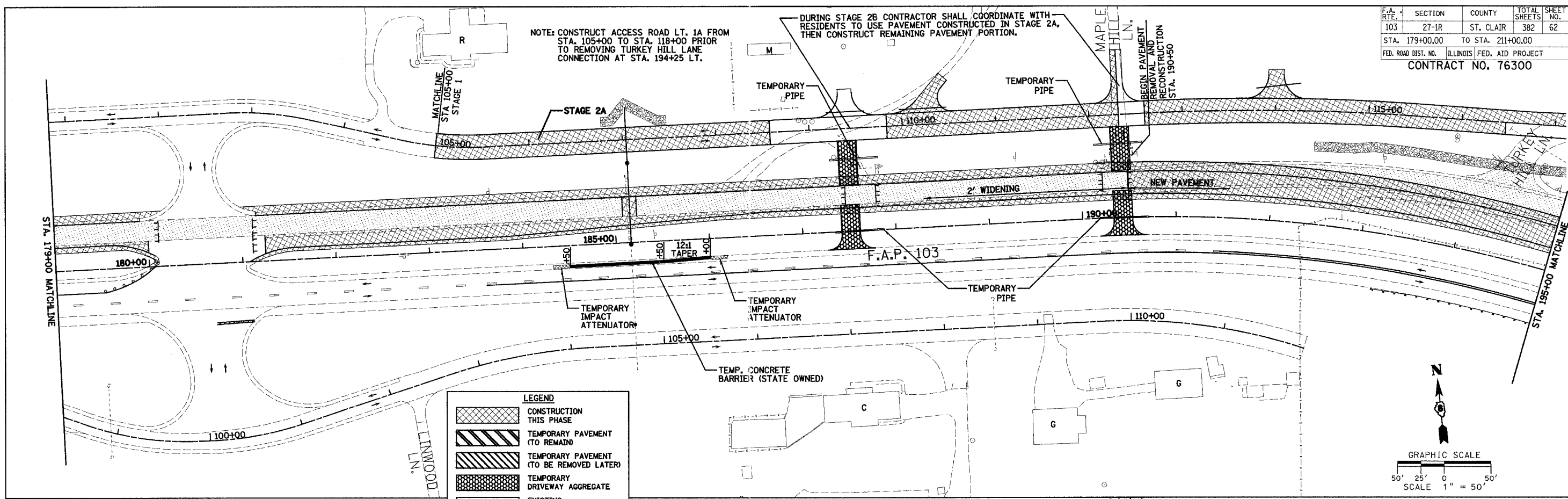


F.A. RTE.	SECTION	COUNTY	TOTAL SHEETS	SHEET NO.
103	27-1R	ST. CLAIR	382	62
STA. 179+00.00		TO STA. 211+00.00		
FED. ROAD DIST. NO.		ILLINOIS FED. AID PROJECT		
CONTRACT NO. 76300				

NOTE: CONSTRUCT ACCESS ROAD LT. 1A FROM STA. 105+00 TO STA. 118+00 PRIOR TO REMOVING TURKEY HILL LANE CONNECTION AT STA. 194+25 LT.

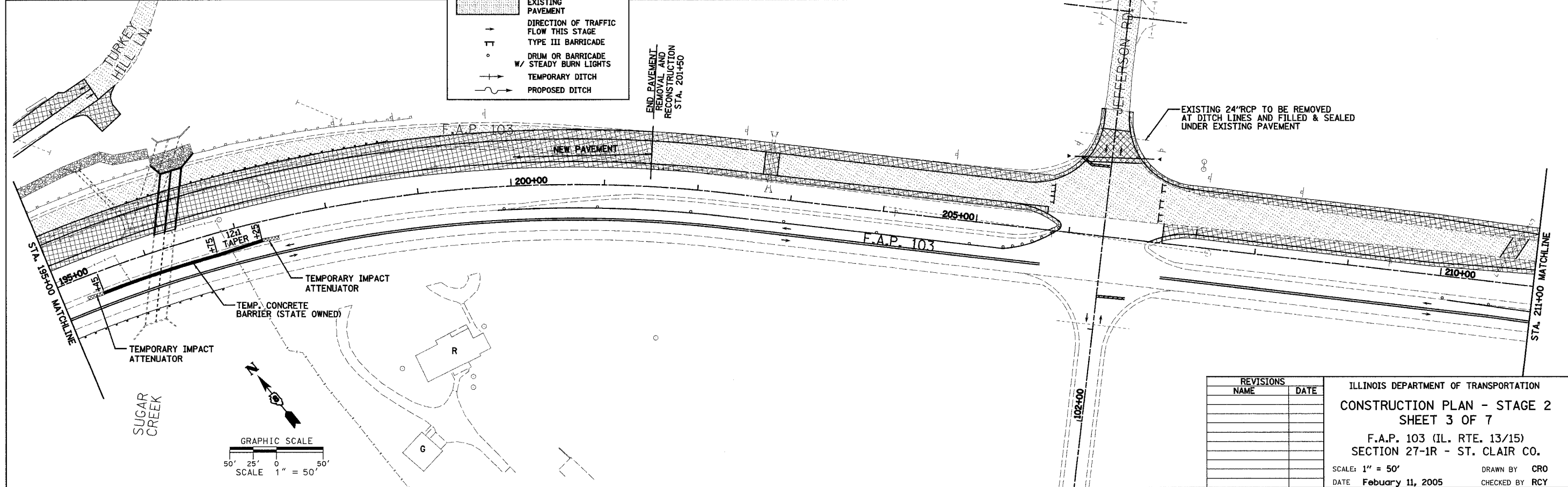
DURING STAGE 2B CONTRACTOR SHALL COORDINATE WITH RESIDENTS TO USE PAVEMENT CONSTRUCTED IN STAGE 2A, THEN CONSTRUCT REMAINING PAVEMENT PORTION.

PLAN	DATE
SUBMITTED	BY
PLOTTED	BY
NOTED	BY
REVISIONS	BY
NO.	DATE



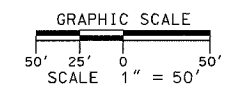
LEGEND	
	CONSTRUCTION THIS PHASE
	TEMPORARY PAVEMENT (TO REMAIN)
	TEMPORARY PAVEMENT (TO BE REMOVED LATER)
	TEMPORARY DRIVEWAY AGGREGATE
	EXISTING PAVEMENT
	DIRECTION OF TRAFFIC FLOW THIS STAGE
	TYPE III BARRICADE
	DRUM OR BARRICADE W/ STEADY BURN LIGHTS
	TEMPORARY DITCH
	PROPOSED DITCH

PLAN	DATE
SUBMITTED	BY
PLOTTED	BY
NOTED	BY
REVISIONS	BY
NO.	DATE



REVISIONS	
NAME	DATE

ILLINOIS DEPARTMENT OF TRANSPORTATION
CONSTRUCTION PLAN - STAGE 2
SHEET 3 OF 7
 F.A.P. 103 (IL. RTE. 13/15)
 SECTION 27-1R - ST. CLAIR CO.
 SCALE: 1" = 50'
 DATE: February 11, 2005
 DRAWN BY: CRO
 CHECKED BY: RCY



J:\2002\022656\000\cvt\p\dgm\stage_consts\stage2_03.dgn 3/29/2005 4:42 PM